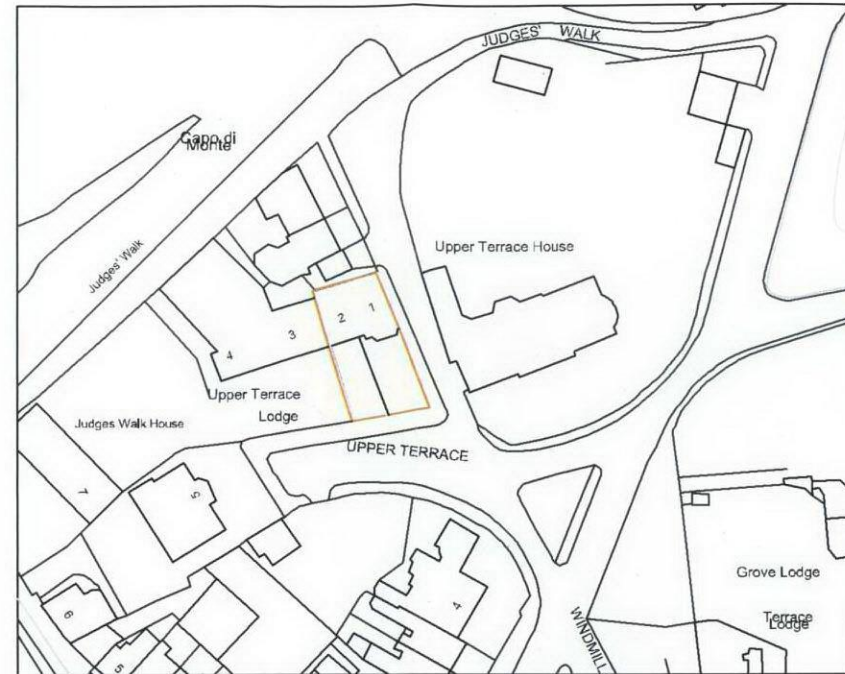
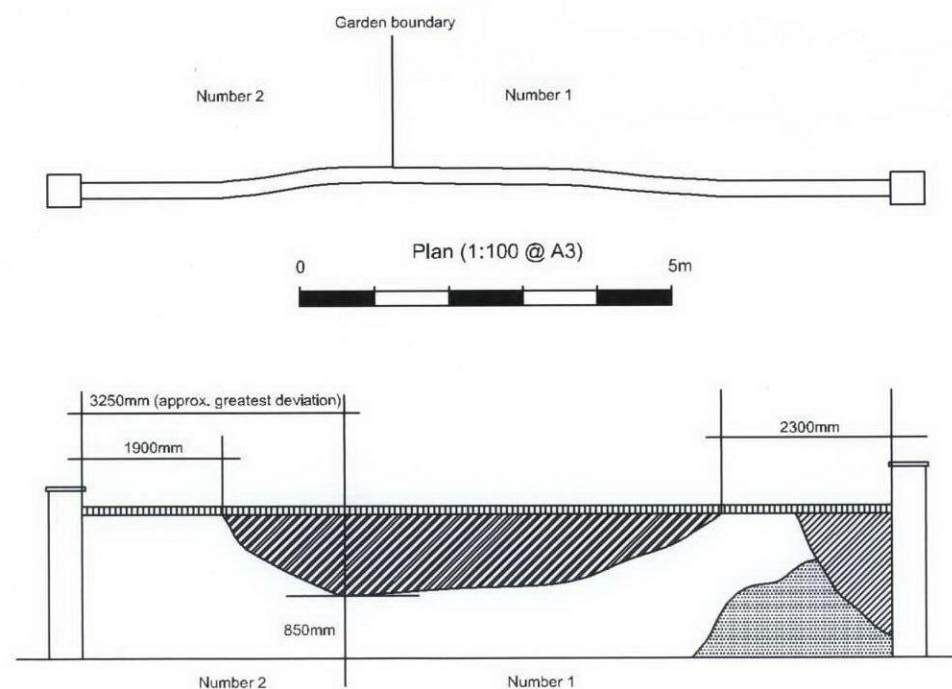


Location Plan (1:2500)



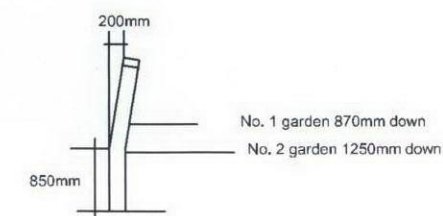
Ordnance Survey, (c) Crown Copyright 2012. All rights reserved. Licence number 100020449

Site Plan (1:1250)



Garden wall elevation viewed from road (1:100 @ A3)

- Area of brickwork to be re-built
- Area of brickwork re-built relatively recently
- Area re-pointed relatively recently



Section through greatest deviation (1:100 @ A3)

Note:

Details of proposed works are approximate and illustrative. Precise extent of necessary re-building to be determined during progress on site once stability of brickwork at anticipated re-build boundary is established.

Existing, relatively recent, cement pointing to be raked out together with rest of brickwork retained/rebuilt, and wall repointed with lime mortar.

REV.	REVISION NOTE	REV. DATE	REV. BY

Note: No dimensions are to be scaled from this drawing. All dimensions stated must be checked on site. Errors, discrepancies and inconsistencies must be notified to the Contract Administrator immediately.

Client:
Mr. H. Raine & Prof. R. Raine and Mr. Paul Birch
No. 2 and 1 Upper Terrace
London NW3 6RH

Site Address:
No. 2 and No. 1 Upper Terrace
London NW3 6RH

Drawing Status:
FINAL ISSUE

Drawing No. D3878/001	Rev. As noted	Scale: As noted	Checked by:
--------------------------	------------------	--------------------	-------------

Drawing Title: Site Plan, Location Plan, Plan, Section and Elevation showing proposed partial rebuilding of garden boundary wall.	Drawn by: TMM
Date drawn: 14/08/12	

 Gould CHARTERED SURVEYORS	Hamilton House, Mableton Place, London WC1H 9BB Tel: (020) 7121 3310 Fax: (020) 7388 1404 email: tom@gouldcc.co.uk 2, Lucastes Mews, Paddocks Road, Haywards Heath, West Sussex RH16 1HE Tel: (01444) 452 604 Fax: (01444) 459 098 email: hml@gouldcc.co.uk www.gouldcc.co.uk
---	---