ATTACHMENT FOR Q10 : DOCUMENT 1
AND Q14

RAINE : 2 UPPER TERRACE
LONDON NW3 6RH

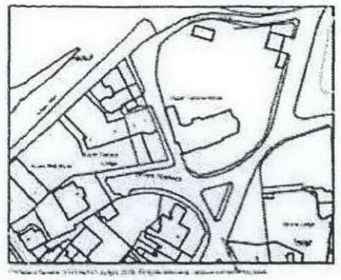

0 80m

North

Location Plan (1:2500)

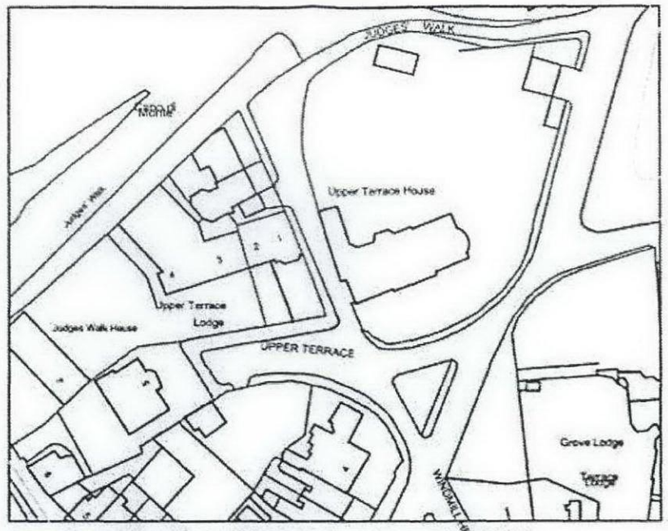

0 40m

North

Ordnance Survey, (c) Crown Copyright 2012. All rights reserved. Licence number 100020449

Site Plan (1:1250)

Note:

Details of proposed works are approximate and illustrative. Precise extent of necessary re-building to be determined during progress on site once stability of brickwork at anticipated re-build boundary is established.

Existing, relatively recent, cement pointing to be raked out together with rest of brickwork retained/rebuilt, and wall repointed with lime mortar.

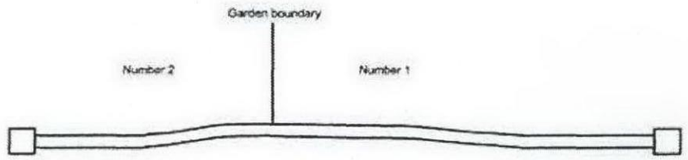

Plan (1:100 @ A3)

0 5m

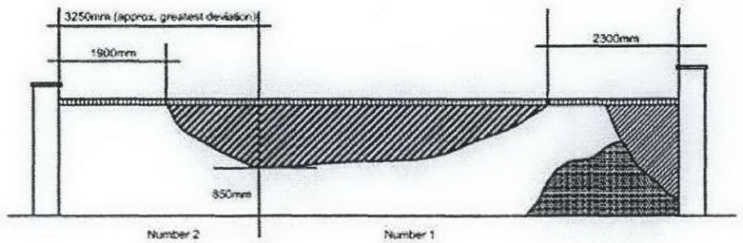

Garden wall elevation viewed from road (1:100 @ A3)

0 5m

Area of brickwork to be re-built

Area of brickwork re-built relatively recently

Area re-pointed relatively recently

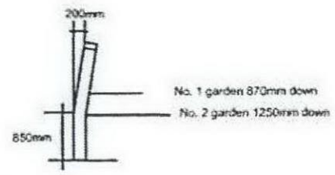

Section through greatest deviation (1:100 @ A3)

0 5m

REV.	REVISION NOTE	REV. DATE	REV. BY

Note: No dimensions are to be scaled from this drawing. All dimensions stated must be checked on site. Errors, discrepancies and inconsistencies must be notified to the Contract Administrator immediately.

Client:
Mr. H. Raine & Prof. R. Raine and Mr. Paul Birch
No.'s 2 and 1 Upper Terrace
London NW3 6RH

Site Address:
No. 2 and No. 1 Upper Terrace
London NW3 6RH

Drawing Status:
FINAL ISSUE

Drawing No.	Rev.	Scale	Checked by
D3878/001		As noted	

Drawing Title:
Site Plan, Location Plan, Plan, Section and Elevation showing proposed partial rebuilding of garden boundary wall.

Drawn by: TMM

Date drawn: 14/08/12

Gould
CHARTERED SURVEYORS

Hamilton House, Mabledon Place, London WC1H 9BB
Tel: (020) 7121 3310 Fax: (020) 7388 1464
e-mail: lon@gouldcs.co.uk

2, Lucastes House, Paddockhall Road, Haywards Heath, West Sussex RH16 1HS
Tel: (01444) 452 464 Fax: (01444) 458 388
e-mail: hwh@gouldcs.co.uk

www.gouldcs.co.uk