

KEY

+17.440

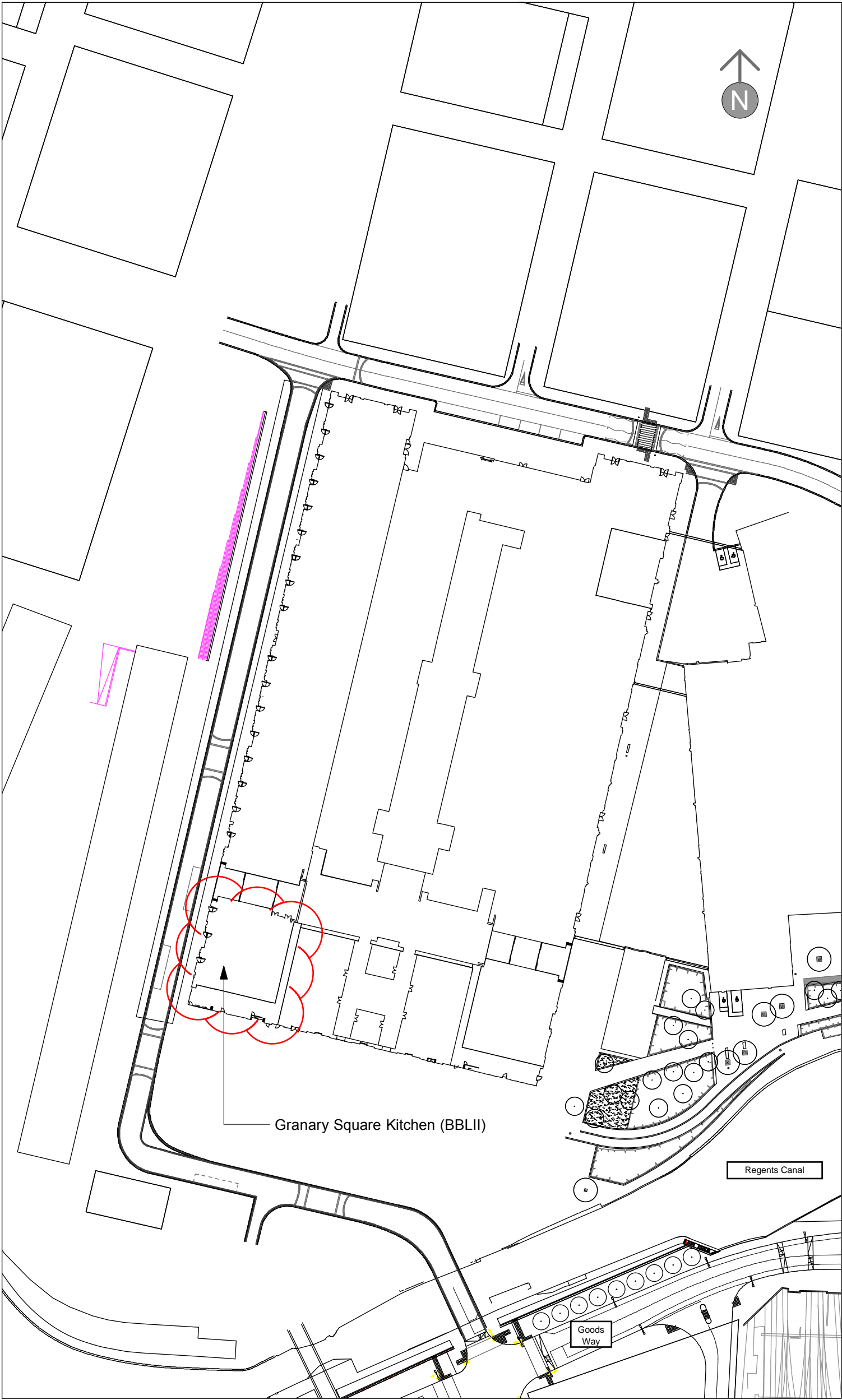
PROPOSED LEVELS

+17.440

EXISTING LEVELS

PROPOSED CONTOUR AT 500MM INTERVALS



PROPOSED CONTOUR AT 100MM INTERVALS



Site Plan
Scale 1:1250 @ A3



ISSUED FOR COMMENT

| | | | | | | | | | | |
|----------------------------|--------------------------------------|----------|--------------------|----------|---|--------|-------|----|---|-------------------|
| PANCRAS SQUARE LEVELS PLAN | R01 - Levels amended | 06.03.08 | R06-Revised levels | 05/09/08 |  | 279.8 | 1:500 | MA |  | R06 |
| | R02- Highways levels updated | 05/08 | | | | | | | | |
| | R03- Peripheral levels added | 14/05/08 | | | | | | | | |
| | R04-TFL TRAM AND SHARED SERVICE YARD | 28/06/08 | | | | | | | | |
| | R05- Revised levels | 27/08/08 | | | | | | | | |
| | | | | | | FEB 08 | A1 | DC | | TOWN279.8(04)5004 |