


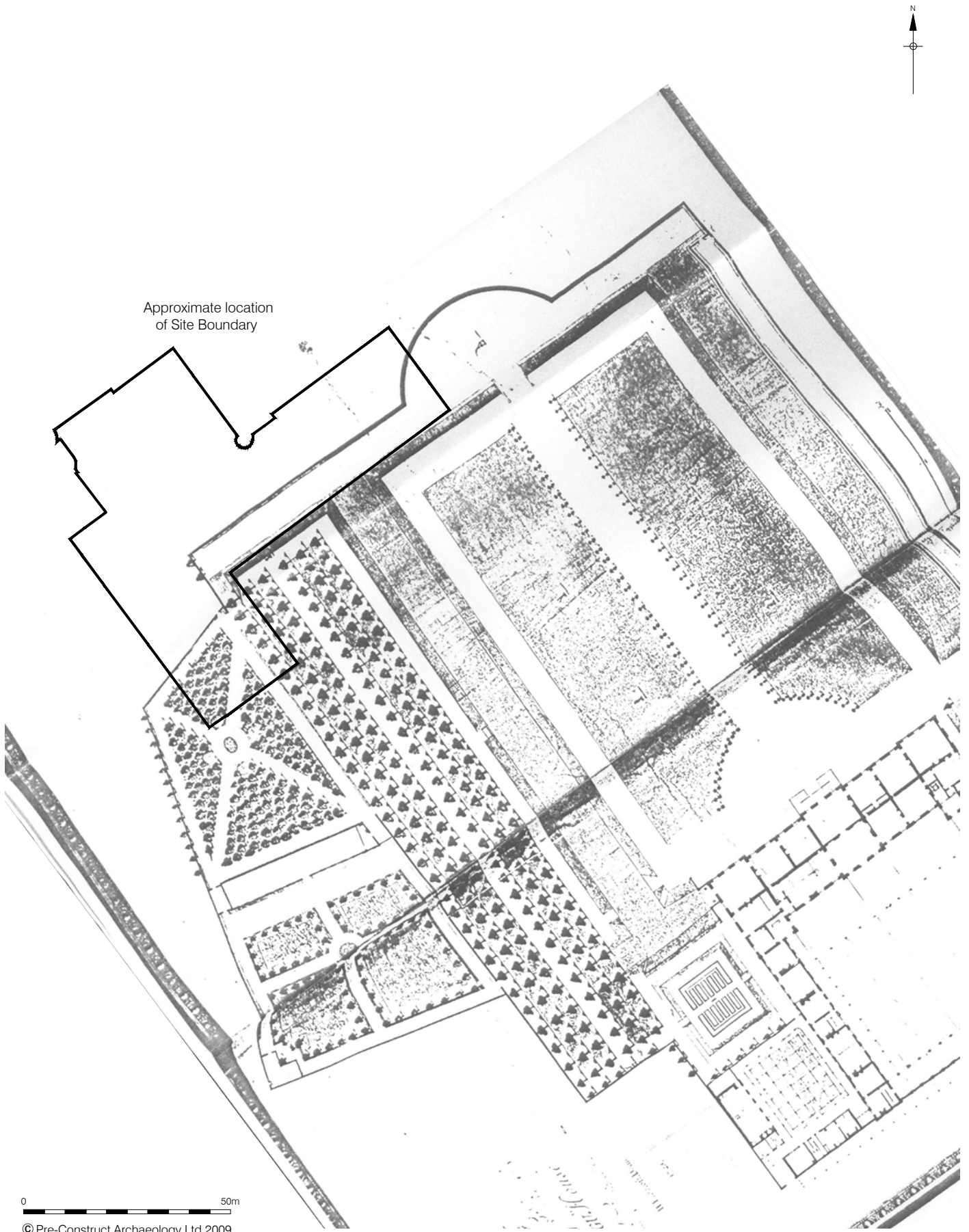
© Pre-Construct Archaeology Ltd 2011

Figure 6
Southampton House, View to the North Front (Looking South), Late 17th Century
Not to Scale



© Pre-Construct Archaeology Ltd 2011

Figure 7
Montague House, 1635-1703
Not to Scale



Approximate location
of Site Boundary


0 50m
© Pre-Construct Archaeology Ltd 2009

Figure 8
Montague House and Gardens, Flintcroft 1725
1:1,250 at A4



© Pre-Construct Archaeology Ltd 2011

Figure 9
The Bedford Survey showing Terrace Housing fronting Bedford Square, 1795
1:2,000 at A4



© Pre-Construct Archaeology Ltd 2011

Figure 10
Encampment of York Regiment of Militia in the Garden of the Museum at the time of the Gordon Riots, 1780
Anonymous Watercolour
Not to Scale