

Supply of Unpublished Survey Information

Published 1974

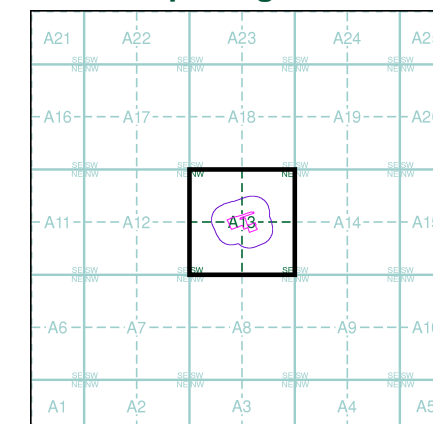
Source map scale - 1:1,250

SUSI maps (Supply of Unpublished Survey Information) were produced between 1972 and 1977, mainly for internal use at Ordnance Survey. These were more of a 'work-in-progress' plan as they showed updates of individual areas on a map. These maps were unpublished, and they do not represent a single moment in time. They were produced at both 1:2,500 and 1:1,250 scales.

Map Name(s) and Date(s)

TQ3182SW	1974	1:1,250
TQ3081NE	1974	1:1,250
TQ3181NW	1974	1:1,250

Historical Map - Segment A13

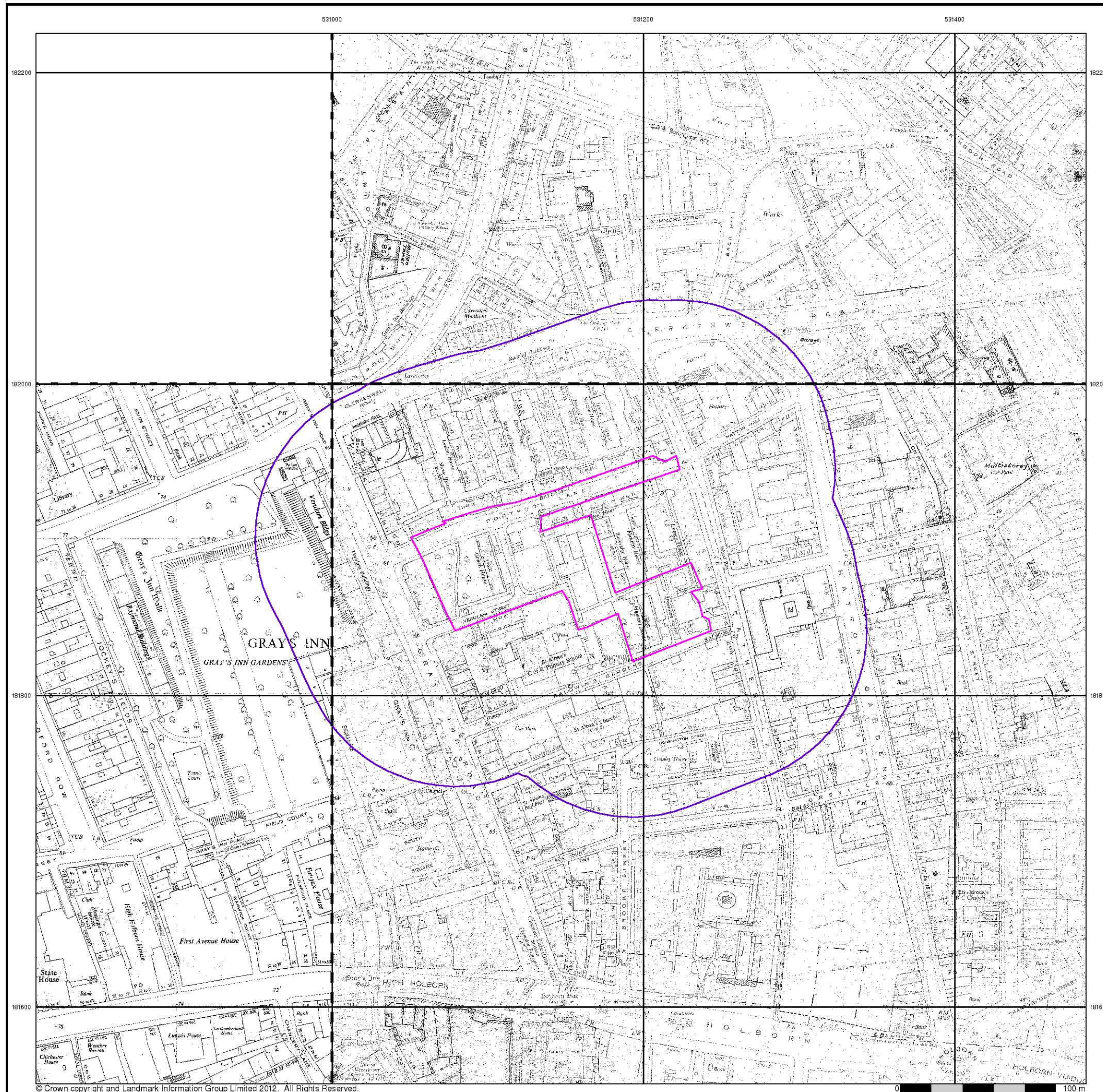


Order Details

Order Number: 37161780_1_1
 Customer Ref: 10907
 National Grid Reference: 531160, 181890
 Slice: A
 Site Area (Ha): 1.09
 Search Buffer (m): 100

Site Details

Bourne Estate, Holborn, London



Supply of Unpublished Survey Information

Published 1976

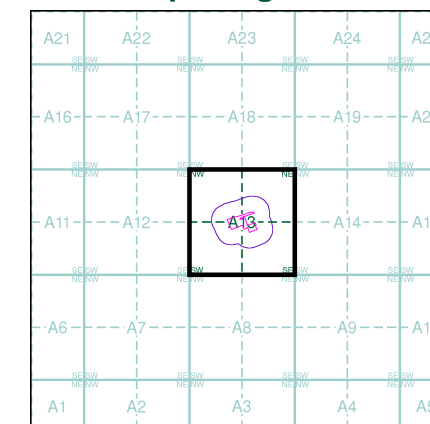
Source map scale - 1:1,250

SUSI maps (Supply of Unpublished Survey Information) were produced between 1972 and 1977, mainly for internal use at Ordnance Survey. These were more of a 'work-in-progress' plan as they showed updates of individual areas on a map. These maps were unpublished, and they do not represent a single moment in time. They were produced at both 1:2,500 and 1:1,250 scales.

Map Name(s) and Date(s)

TQ3182SW	1976	1:1,250
TQ3181NW	1976	1:1,250

Historical Map - Segment A13

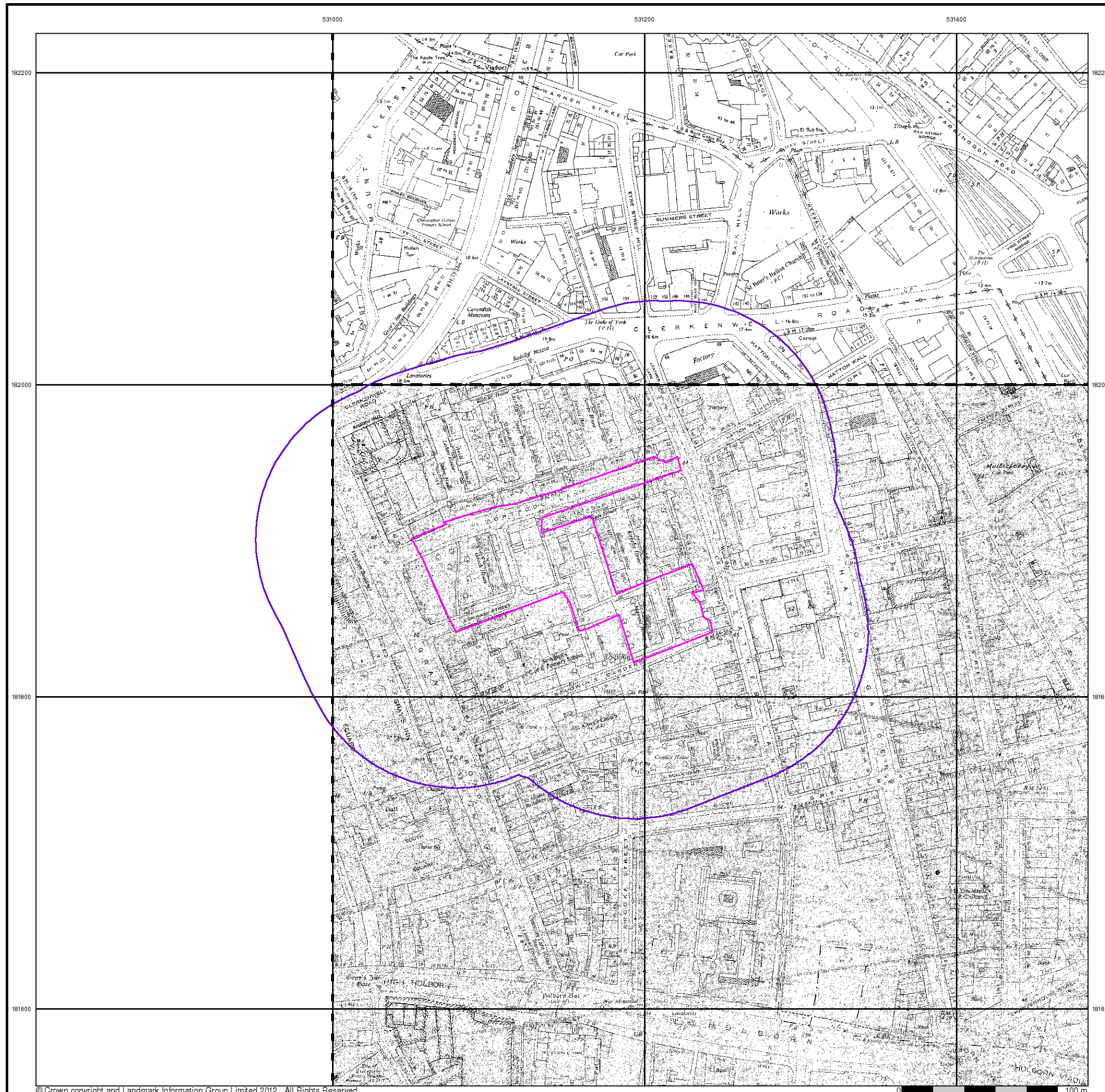


Order Details

Order Number: 37161780_1_1
 Customer Ref: 10907
 National Grid Reference: 531160, 181890
 Slice: A
 Site Area (Ha): 1.09
 Search Buffer (m): 100

Site Details

Bourne Estate, Holborn, London



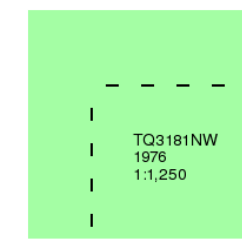
Supply of Unpublished Survey Information

Published 1976

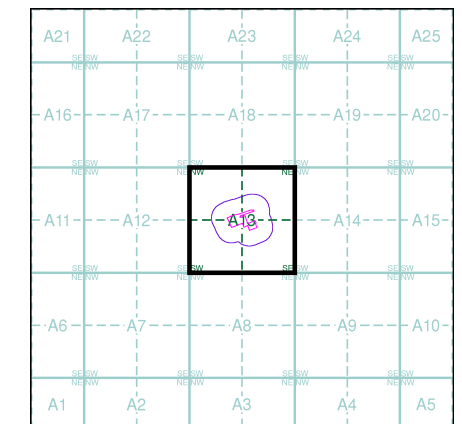
Source map scale - 1:1,250

SUSI maps (Supply of Unpublished Survey Information) were produced between 1972 and 1977, mainly for internal use at Ordnance Survey. These were more of a 'work-in-progress' plan as they showed updates of individual areas on a map. These maps were unpublished, and they do not represent a single moment in time. They were produced at both 1:2,500 and 1:1,250 scales.

Map Name(s) and Date(s)



Historical Map - Segment A13

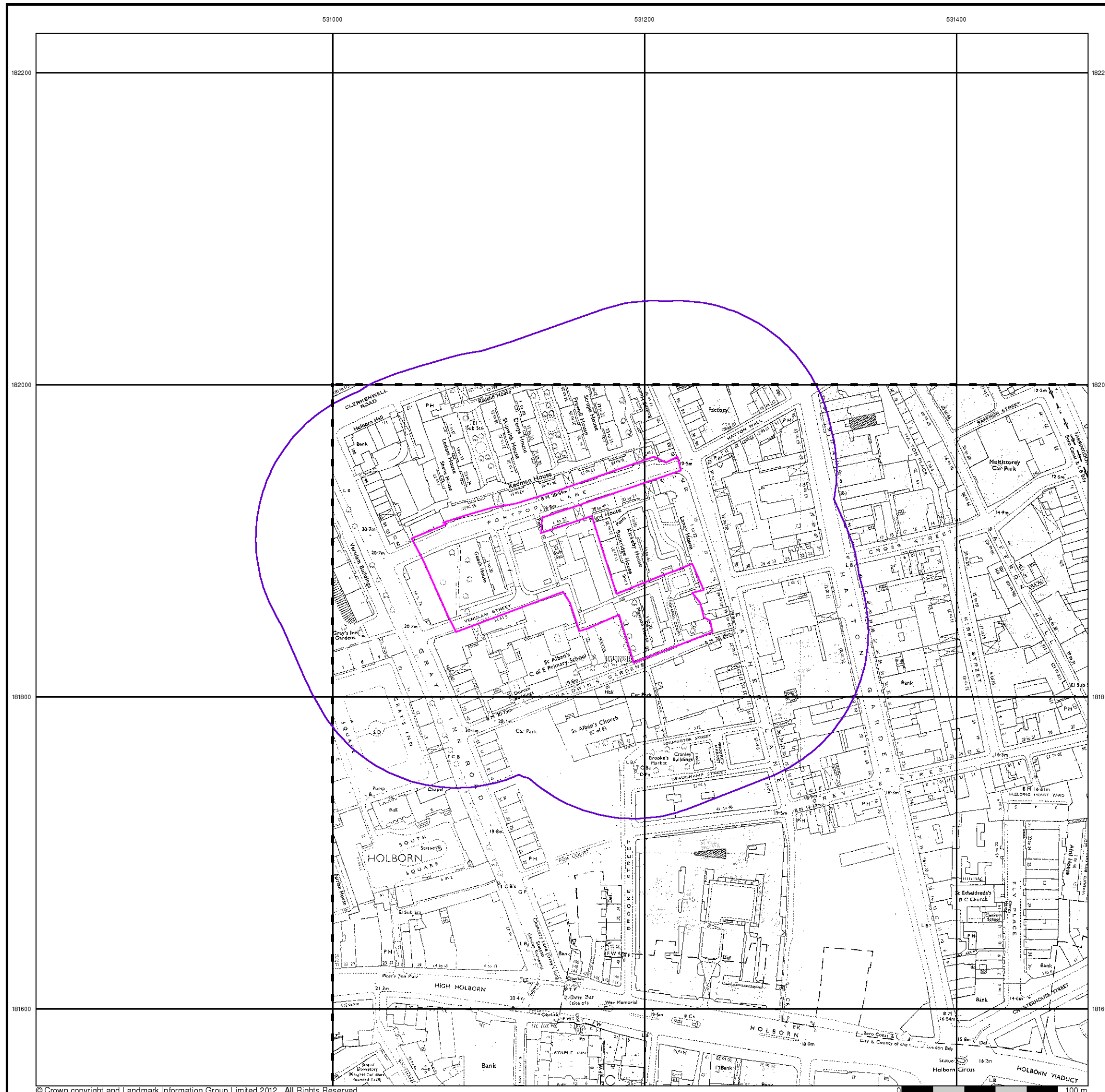


Order Details

Order Number: 37161780_1_1
Customer Ref: 10907
National Grid Reference: 531160, 181890
Slice: A
Site Area (Ha): 1.09
Search Buffer (m): 100

Site Details

Bourne Estate, Holborn, London



Large-Scale National Grid Data

Published 1991

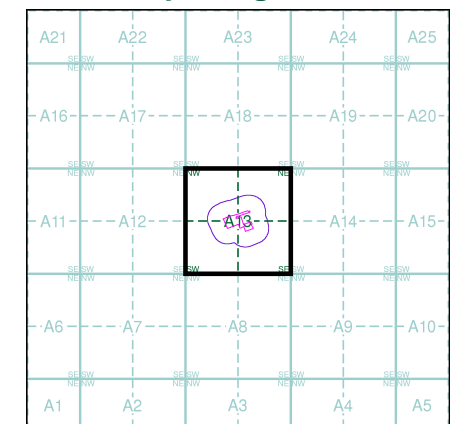
Source map scale - 1:1,250

'Large Scale National Grid Data' superseded SIM cards (Ordnance Survey's 'Survey of Information on Microfilm') in 1992, and continued to be produced until 1999. These maps were the fore-runners of digital mapping and so provide detailed information on houses and roads, but tend to show less topographic features such as vegetation. These maps were produced at both 1:2,500 and 1:1,250 scales.

Map Name(s) and Date(s)

TQ3082SE 1991 1:1,250	TQ3182SW 1991 1:1,250
TQ3081NE 1991 1:1,250	TQ3181NW 1991 1:1,250

Historical Map - Segment A13

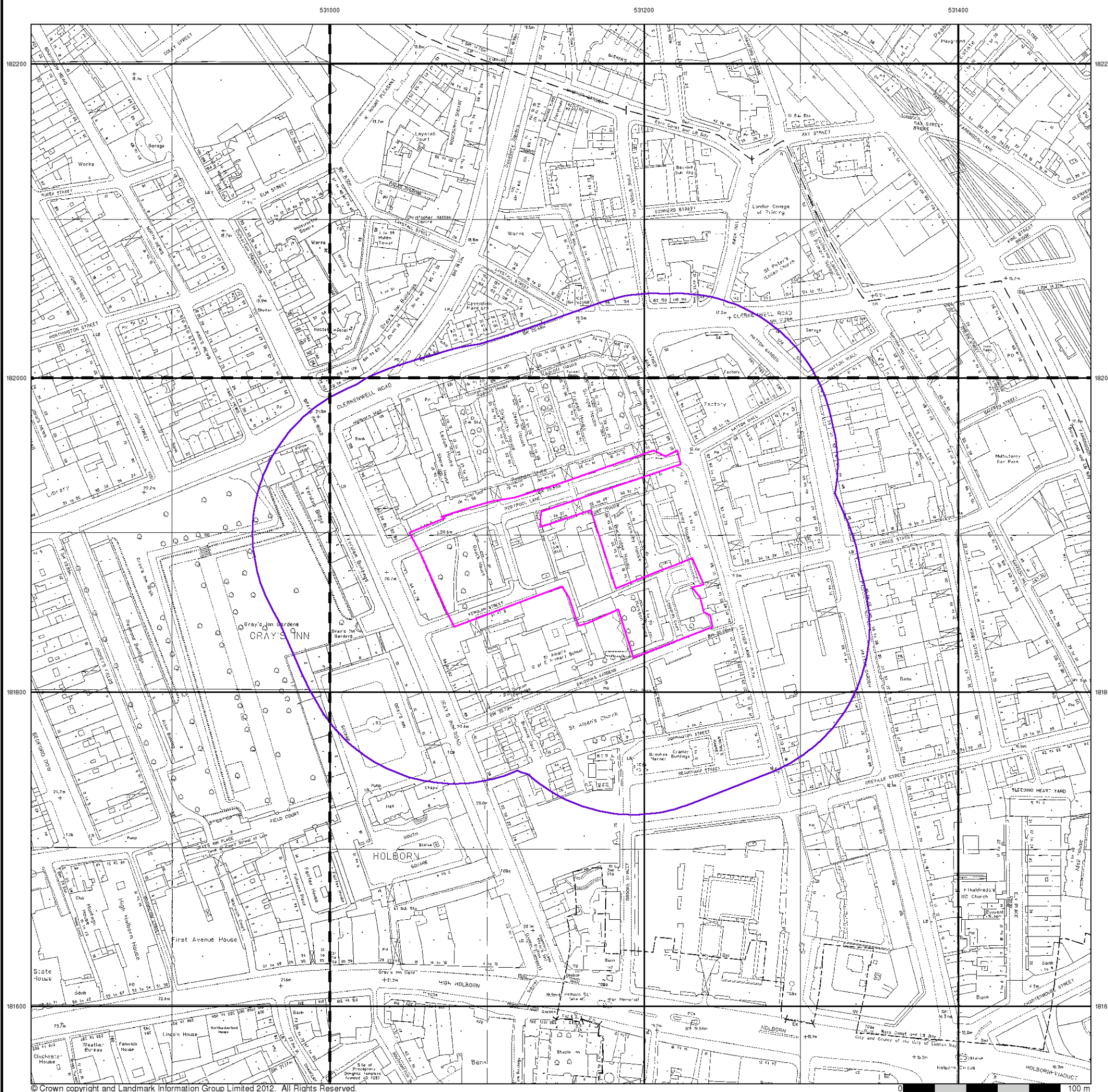


Order Details

Order Number: 37161780_1_1
 Customer Ref: 10907
 National Grid Reference: 531160, 181890
 Slice: A
 Site Area (Ha): 1.09
 Search Buffer (m): 100

Site Details

Bourne Estate, Holborn, London



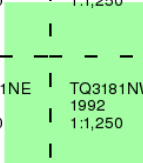
Large-Scale National Grid Data

Published 1992 - 1995

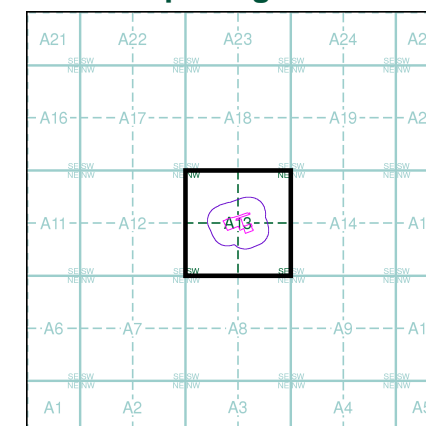
Source map scale - 1:1,250

'Large Scale National Grid Data' superseded SIM cards (Ordnance Survey's 'Survey of Information on Microfilm') in 1992, and continued to be produced until 1999. These maps were the fore-runners of digital mapping and so provide detailed information on houses and roads, but tend to show less topographic features such as vegetation. These maps were produced at both 1:2,500 and 1:1,250 scales.

Map Name(s) and Date(s)

TQ3082SE	TQ3182SW
1992	1992
1:1,250	1:1,250
	
TQ3081NE	TQ3181NW
1995	1992
1:1,250	1:1,250

Historical Map - Segment A13



Order Details

Order Number: 37161780_1_1
 Customer Ref: 10907
 National Grid Reference: 531160, 181890
 Slice: A
 Site Area (Ha): 1.09
 Search Buffer (m): 100

Site Details

Bourne Estate, Holborn, London



Large-Scale National Grid Data

Published 1994 - 1995

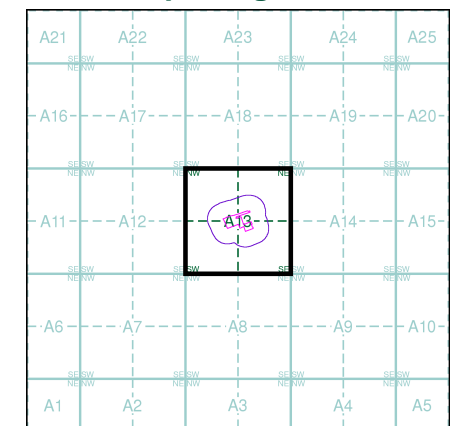
Source map scale - 1:1,250

'Large Scale National Grid Data' superseded SIM cards (Ordnance Survey's 'Survey of Information on Microfilm') in 1992, and continued to be produced until 1999. These maps were the fore-runners of digital mapping and so provide detailed information on houses and roads, but tend to show less topographic features such as vegetation. These maps were produced at both 1:2,500 and 1:1,250 scales.

Map Name(s) and Date(s)

TQ3082SE	TQ3182SW
1995	1994
1:1,250	1:1,250
	TQ3181NW
	1994
	1:1,250

Historical Map - Segment A13

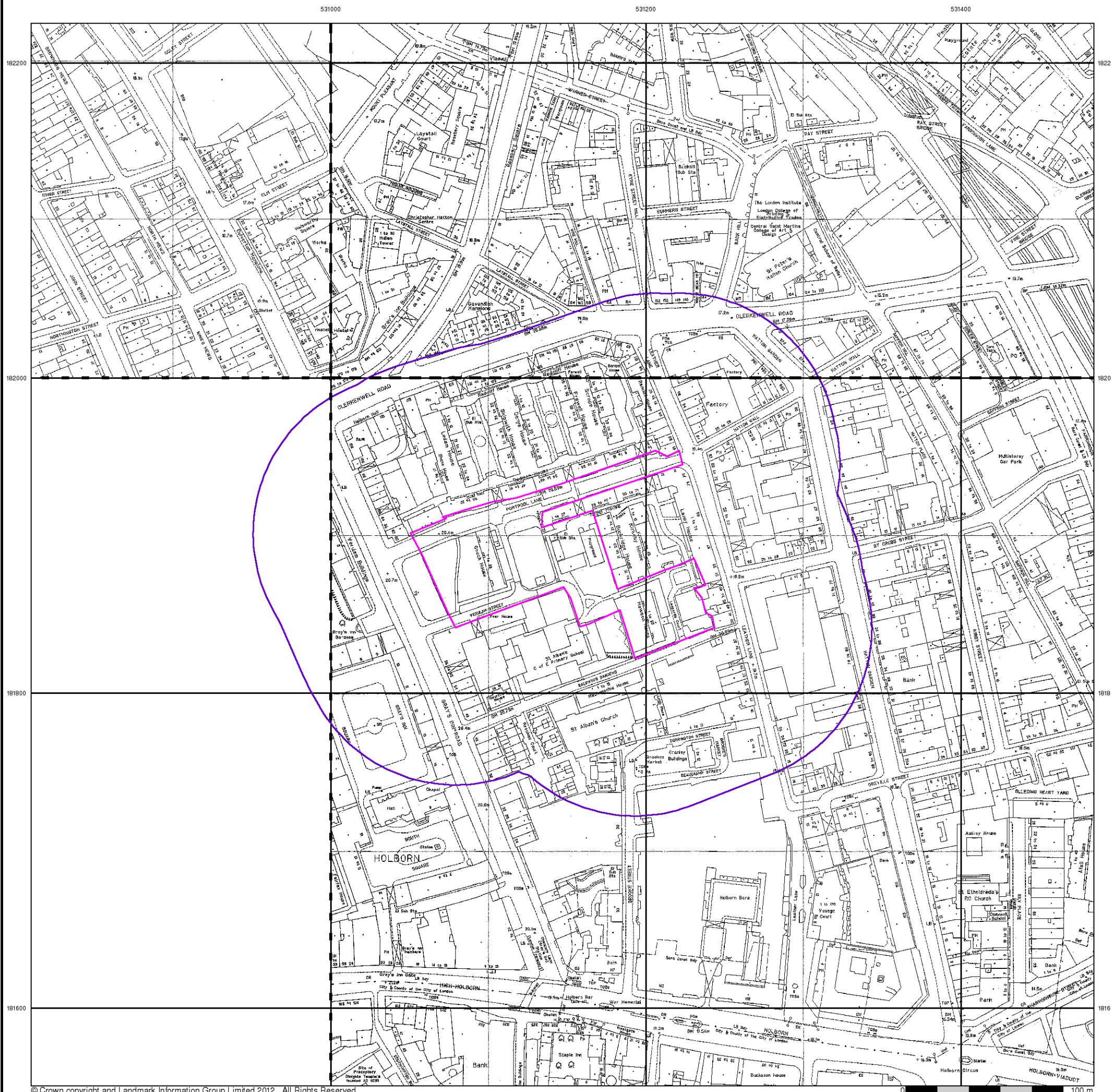


Order Details

Order Number: 37161780_1_1
 Customer Ref: 10907
 National Grid Reference: 531160, 181890
 Slice: A
 Site Area (Ha): 1.09
 Search Buffer (m): 100

Site Details

Bourne Estate, Holborn, London



Additional SIMs

Published 1962 - 1990

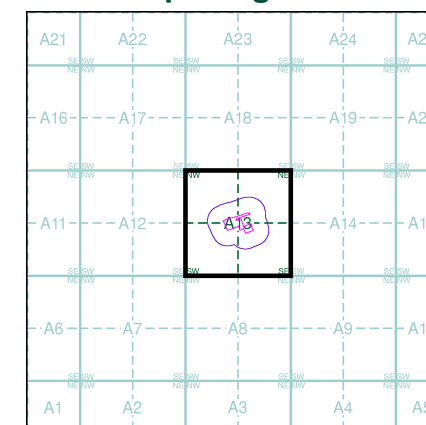
Source map scale - 1:1,250

The SIM cards (Ordnance Survey's 'Survey of Information on Microfilm') are further, minor editions of mapping which were produced and published in between the main editions as an area was updated. They date from 1947 to 1994, and contain detailed information on buildings, roads and land-use. These maps were produced at both 1:2,500 and 1:1,250 scales.

Map Name(s) and Date(s)

TQ3182SW	1962	1:1,250
TQ3081NE	1990	1:1,250
TQ3181NW	1980	1:1,250

Historical Map - Segment A13

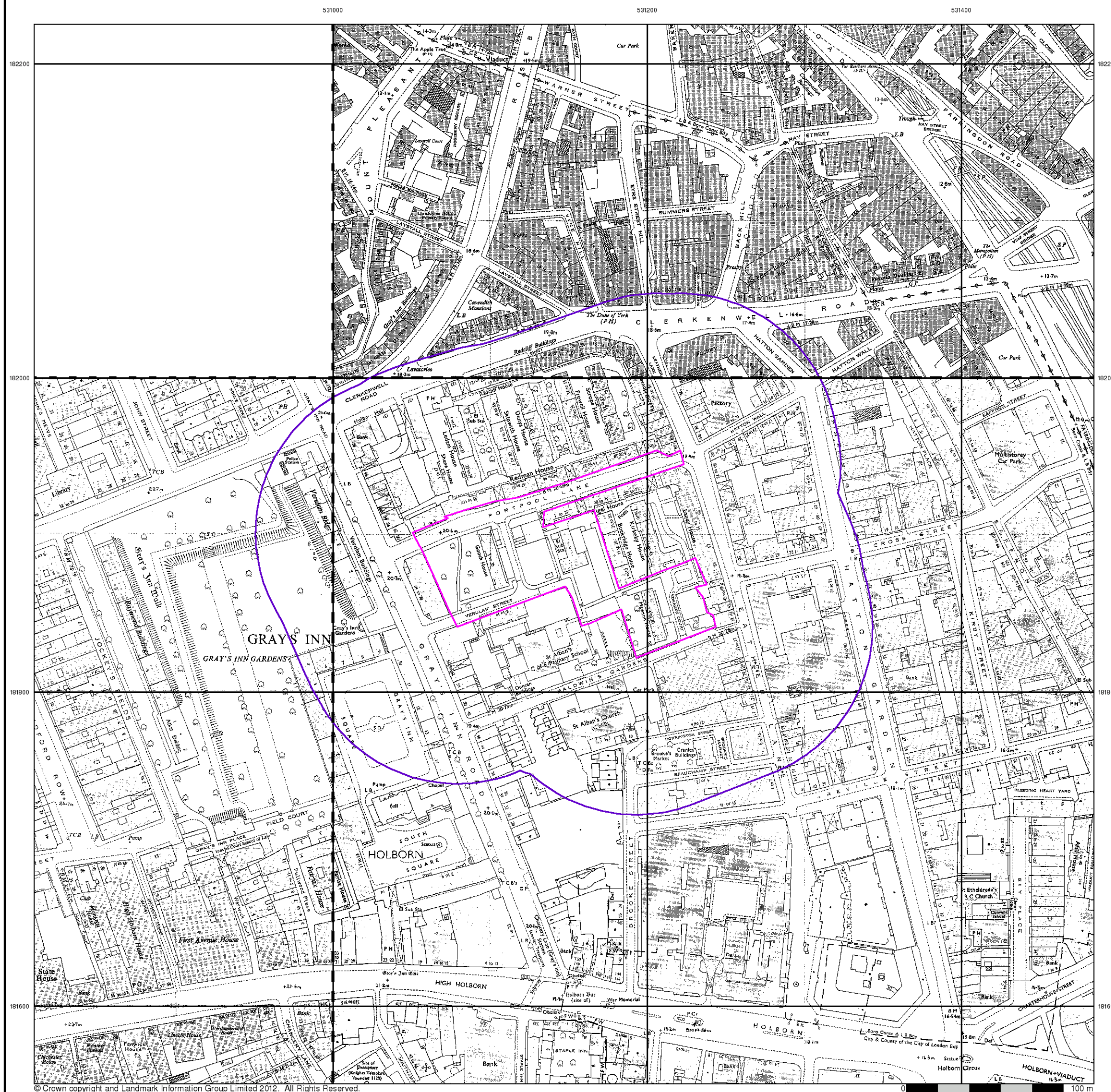


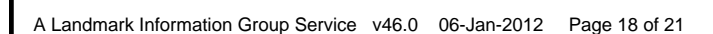
Order Details

Order Number: 37161780_1_1
 Customer Ref: 10907
 National Grid Reference: 531160, 181890
 Slice: A
 Site Area (Ha): 1.09
 Search Buffer (m): 100

Site Details

Bourne Estate, Holborn, London





Additional SIMs

Published 1982 - 1989

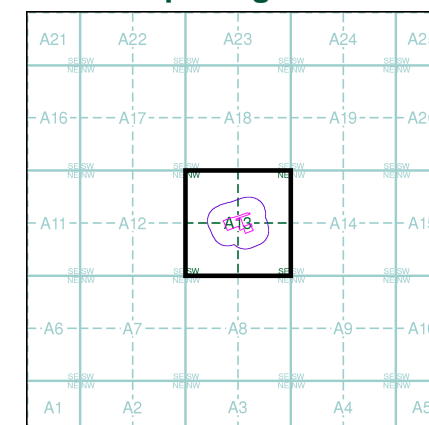
Source map scale - 1:1,250

The SIM cards (Ordnance Survey's 'Survey of Information on Microfilm') are further, minor editions of mapping which were produced and published in between the main editions as an area was updated. They date from 1947 to 1994, and contain detailed information on buildings, roads and land-use. These maps were produced at both 1:2,500 and 1:1,250 scales.

Map Name(s) and Date(s)

TQ3182SW
1982
1:1,250
TQ3181NW
1989
1:1,250

Historical Map - Segment A13

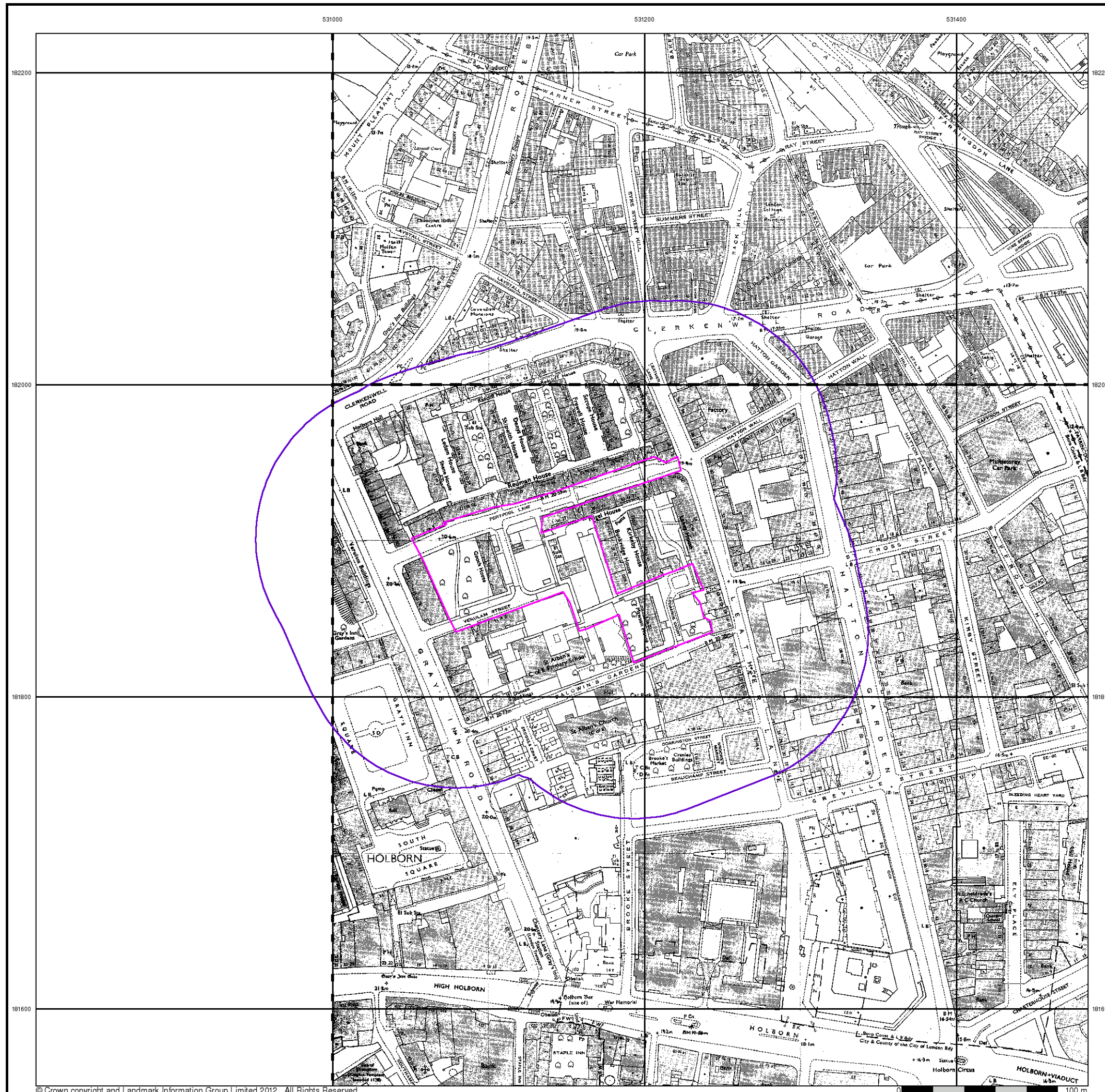


Order Details

Order Number: 37161780_1_1
 Customer Ref: 10907
 National Grid Reference: 531160, 181890
 Slice: A
 Site Area (Ha): 1.09
 Search Buffer (m): 100

Site Details

Bourne Estate, Holborn, London



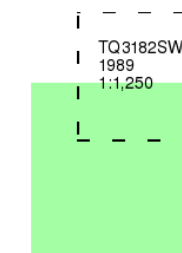
Additional SIMs

Published 1989

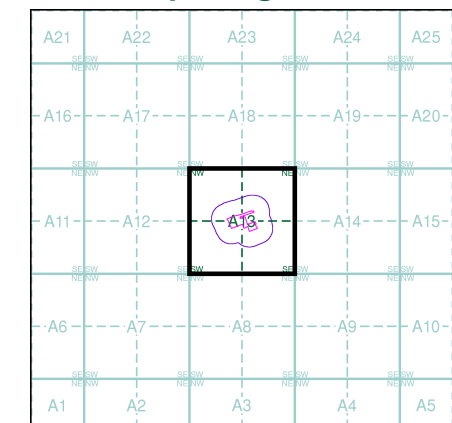
Source map scale - 1:1,250

The SIM cards (Ordnance Survey's 'Survey of Information on Microfilm') are further, minor editions of mapping which were produced and published in between the main editions as an area was updated. They date from 1947 to 1994, and contain detailed information on buildings, roads and land-use. These maps were produced at both 1:2,500 and 1:1,250 scales.

Map Name(s) and Date(s)



Historical Map - Segment A13



Order Details

Order Number: 37161780_1_1
 Customer Ref: 10907
 National Grid Reference: 531160, 181890
 Slice: A
 Site Area (Ha): 1.09
 Search Buffer (m): 100

Site Details

Bourne Estate, Holborn, London

