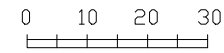
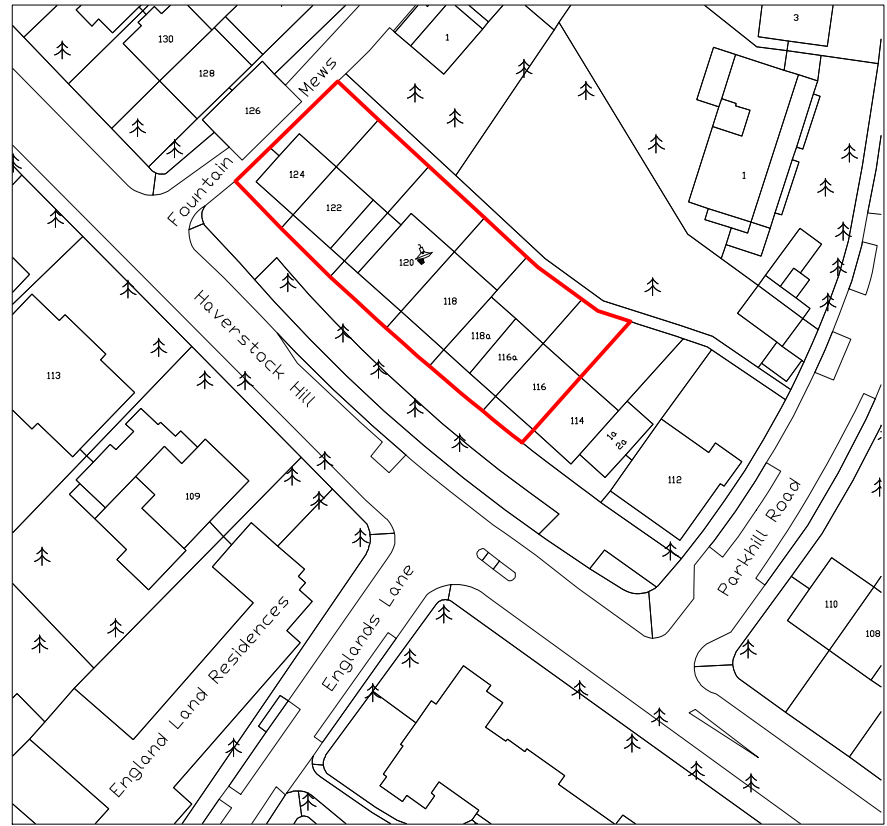


BLOCK PLAN @ 1:500




LOCATION PLAN @ 1:1250



Satellite Dish

NOTES

This drawing is Copyright: Do not scale:



Note:
Satellite dishes to be 800mm dia and fixed
to face due South behind parapet wall, in
location approved by Local Authority



LANE ASSOCIATES
CHARTERED ARCHITECTS

62 Sorrel Bank : Linton Glade : Croydon : Surrey CR0 9LW :
tel: (020) 8651 3811: fax: (020) 8651 6662:
E Mail : design@laneassociates.uk.com

Project 116 - 124 HAVERSTOCK HILL
CAMDEN LONDON
NW3 2BB/2BA/2AY

Title PROPOSED BLOCK AND
LOCATION PLANS

Drawn	TOL	Checked	ML
Date	Aug 2012	Scale	1:500 & 1:1250@A3

Drawing No.	1286/000/02	Amendment	B
-------------	-------------	-----------	---