

Email: planning@camden.gov.uk
Phone: 020 7974 4444
Fax: 020 7974 1680

2012/164121A
RECEIVED
28 NOV 2012

 **Camden**
Development Management
Camden Town Hall Extension
Argyle Street
London WC1H 8EQ

Application for consent to display an advertisement(s)

Town and Country Planning (Control of Advertisements) (England) Regulations 2007

You can complete and submit this form electronically via the Planning Portal by visiting www.planningportal.gov.uk/apply

Publication of applications on planning authority websites

Please note that the information provided on this application form and in supporting documents may be published on the Authority's website. If you require any further clarification, please contact the Authority's planning department.

Please complete using block capitals and black ink.

It is important that you read the accompanying guidance notes as incorrect completion will delay the processing of your application.

1. Applicant Name and Address

Title: First name:
Last name:
Company (optional):
Unit: House number: House suffix:
House name:
Address 1:
Address 2:
Address 3:
Town:
County:
Country:
Postcode:

2. Agent Name and Address

Title: First name:
Last name:
Company (optional):
Unit: House number: House suffix:
House name:
Address 1:
Address 2:
Address 3:
Town:
County:
Country:
Postcode:

3. Site Address Details

Please provide the full postal address of the application site.

Unit: House number: House suffix:

House name:

Address 1:

Address 2:

Address 3:

Town:

County:

Postcode (optional):

Description of location or a grid reference.
(must be completed if postcode is not known):

Easting: Northing:

Description:

4. Pre-application Advice

Has assistance or prior advice been sought from the local authority about this application? ☒ Yes ☐ No

If Yes, please complete the following information about the advice you were given. (This will help the authority to deal with this application more efficiently).

Please tick if the full contact details are not known, and then complete as much as possible: ☐

Officer name:

Reference:

Date (DD/MM/YYYY):
(must be pre-application submission)

Details of pre-application advice received?

5. Neighbour and Community Consultation

Have you consulted your neighbours or the local community about the proposal? ☒ Yes ☐ No

If Yes, please provide details:

6. Authority Employee / Member

With respect to the Authority, I am:

- (a) a member of staff
(b) an elected member
(c) related to a member of staff
(d) related to an elected member

Do any of these statements apply to you?

☐ Yes ☒ No

If Yes, please provide details of the name, relationship and role

7. Type of Proposed Advertisement(s)

Please describe the proposed advertisement(s):

Please indicate the number of the following types of advertisement(s) you are applying for:	Number of advertisement(s)
Application for fascia sign(s)	—
Application for a projecting or hanging sign(s)	—
Application for a hoarding(s)	—
Other	30

If you selected Other, please describe:

8. Location of Advertisement(s)

Is the advertisement you are applying for already in place? ☐ Yes ☒ No

If Yes, please provide details of when the use or work started:

Is an existing advertisement(s) to be removed and replaced by the advertisement(s) in this proposal?

☐ Yes ☒ No ☐ Not applicable

If Yes to either or both above, please show the existing sign(s) on an elevation drawing or photograph and state the references for the drawing(s) or photographs.

Will the proposed advertisement(s) project over a footpath or other public highway? ☐ Yes ☒ No

9. Advertisement Period

Please state the period of time for which consent is sought for the advertisement:

From

1/5/13

To

1/5/33

date (DD/MM/YYYY)

10. Interest in the Land

Does the applicant own the land or buildings where the adverts are to be placed?

☐ Yes

☒ No

If No, has the permission of the owner or any other person entitled to give permission for the display of an advertisement been obtained?

☐ Yes

☒ No

If No, why not?

The Land is Council owned and is subject to this Application

11. Details of Proposed Advertisement(s) X 30

Please provide a full description of each proposed advertisement (e.g. fascia sign, box sign, projecting sign, hoarding, flag etc)

	Advertisement 1	Advertisement 2	Advertisement 3
Type:			
a) The height from the ground to the base of the advertisement (in metres)	0 metres	0 metres	0 metres
b) The dimensions of the proposed advertisement (L x W x D) (in metric)	L x W 1.22m x 0.98m	0 metres	0 metres
c) The maximum height of any of the individual letters and symbols (in metric)	0 metres	0 metres	0 metres
d) The colour of the text and background	Black/Grey Bronze and off pink	✓	✓
e) Materials of the proposed sign(s)	Stone, Concrete x Bronze off pink	✓	✓
f) The maximum projection of advertisement from the face of the building	—	—	—
Will any of the sign(s) be illuminated	Yes <input type="checkbox"/> No <input checked="" type="checkbox"/>	Yes <input type="checkbox"/> No <input checked="" type="checkbox"/>	Yes <input type="checkbox"/> No <input checked="" type="checkbox"/>
If Yes for any of the proposed signs, answer g), h) and i)			
g) Details of method of illumination (internally illuminated/externally illuminated)	—	—	—
h) illuminance levels (cd/m ²)	—	—	—
i) Will the illumination be static or intermittent?	—	—	—

12. Planning Application Requirements - Checklist

Please read the following checklist to make sure you have sent all the information in support of your proposal. Failure to submit all information required will result in your application being deemed invalid. It will not be considered valid until all information required by the Local Planning Authority has been submitted.

The original and 3 copies of a completed and dated application form: ☐

Drawings

The drawing of the proposed advertisement should show its dimensions and position on the land or building in question. For a sign, the drawing should indicate the materials to be used, fixings, colours, height above the ground and, where it would project from a building, the extent of the projection. A site location plan should also be provided which identifies the proposed position of the advertisement and location of the site by reference to at least two named roads. It should be drawn to an identified scale and show the direction of North. Ordnance Survey maps are not required. Photographs and photomontages may be used. The original and 3 copies of each drawing should be provided: ☐

Description of signs, size and illumination

The type of each sign for which application is being made, e.g. fascia, projecting box, pole-mounted free-standing, should be shown, together with the dimensions of each sign. If any of the signs are to be illuminated please describe the type of illumination, e.g. internal, external, floodlight, etc, and whether the illumination will be static, flashing, or have moving parts. The original and 3 copies of each description should be provided: ☐

The original and 3 copies of a plan which identifies the land to which the application relates drawn to an identified scale and showing the direction of north: ☐

The original and 3 copies of other plans and drawings or information necessary to describe the subject of the application: ☐

The correct fee: ☒

Owner's consent:

It is a condition of every consent granted by or under the Regulations that, before displaying any advertisement, the permission of the owner of the land or other person entitled to grant permission must be obtained. To display any advertisement without this permission is an offence, open to immediate prosecution.


Where the site is within the boundaries of a highway, evidence that the application is acceptable to the highway authority must be provided.

→ Consent has been negotiated with relevant Council bodies as Land is Council owned.

13. Declaration

I/we hereby apply for planning permission/consent as described in this form and the accompanying plans/drawings and additional information. I/we confirm that, to the best of my/our knowledge, any facts stated are true and accurate and any opinions given are the genuine opinions of the person(s) giving them.

Signed - Applicant:



Or signed - Agent:

Date DD/MM/YYYY:

(date cannot be pre-application)

14. Applicant Contact Details

Telephone numbers

Country code: National number: Extension number:

Country code: Mobile number (optional):

Country code: Fax number (optional):

Email address (optional):

lee@musicwalkoffame.com

15. Agent Contact Details

Telephone numbers

Country code: National number: Extension number:

Country code: Mobile number (optional):

Country code: Fax number (optional):

Email address (optional):

16. Site Visit

Can the site be seen from a public road, public footpath, bridleway or other public land? ☒ Yes ☐ No

If the planning authority needs to make an appointment to carry out a site visit, whom should they contact? (Please select only one)

☐ Agent

☒ Applicant

☐ Other (if different from the agent/applicant's details)

If Other has been selected, please provide:


Contact name:

Telephone number:

Email address:

H - 0 metres
L - 1.22 metres
W - .98 metres

Paving Stone
RECEIVED
28 NOV 2012



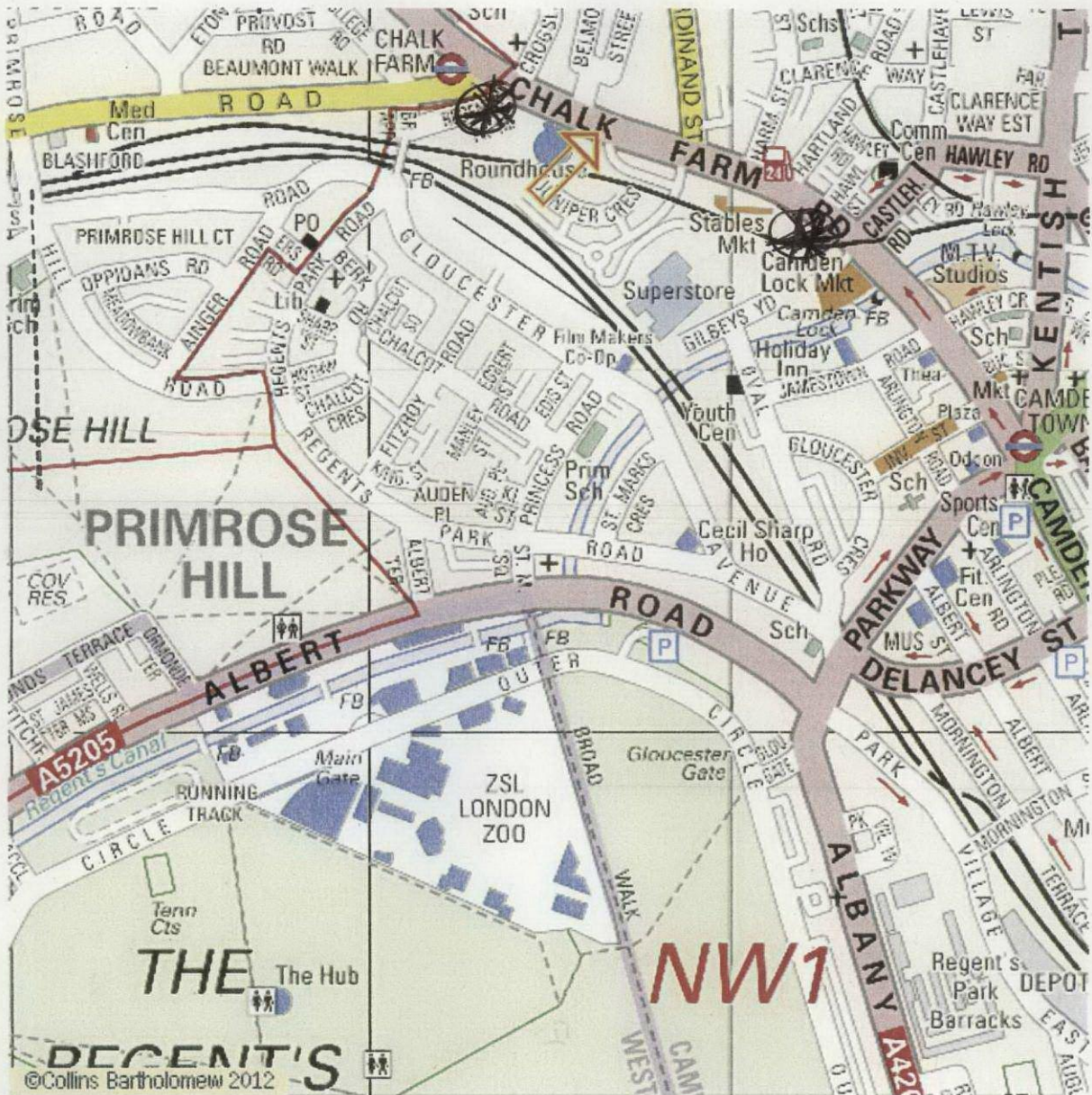
Materials -

Concrete

Stone

Bronze

Phase 1 - 30 Stones to be laid
on Sidewalk of area indicated
below



Map Data Copyright Collins Bartholomew 2003
Click [here](#) for a larger map

Stones laid at 10 metre intervals
missing out narrow footpath next
to Morrisons. Potentially half
can be laid from outside Stables
to Roundhouse and other half on
opposite side of Street.