



FOR PLANNING

Kidderpore Avenue

Platt's Lane

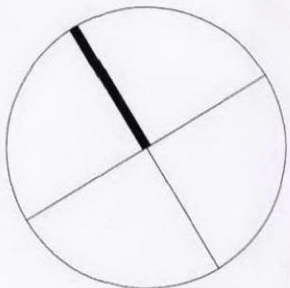
Finchley Road

-  Land in applicants ownership
-  Planning application site boundary

0m 10m

Do not scale from this drawing. Use figured dimensions only. Figured dimensions are in millimetres. All levels are in metres. All dimensions and levels shall be verified on site before proceeding with works. Detailed site survey to be carried out to verify positions and level relationships with site features and ordnance survey. The architect must be notified of any discrepancy. Where building components are described in the specification as contractor designed, "construction" information relating to those components on this drawing represents design intent only.

REV	DATE	DESCRIPTION	CHKD
P1	31-01-13	Planning Submission	OK



Allies and Morrison
85 Southwark Street
London SE1 0HX
telephone 020 7921 0100
facsimile 020 7921 0101
email info@alliesandmorrison.co.uk
A&M JOB NO: 809

KIDDERPORE AVENUE, LONDON
EXISTING ROOF PLAN
809_01_07_010

DATE: January 2013
SCALE: 1:250 @A1 1:500 @A3

P1
Revision