
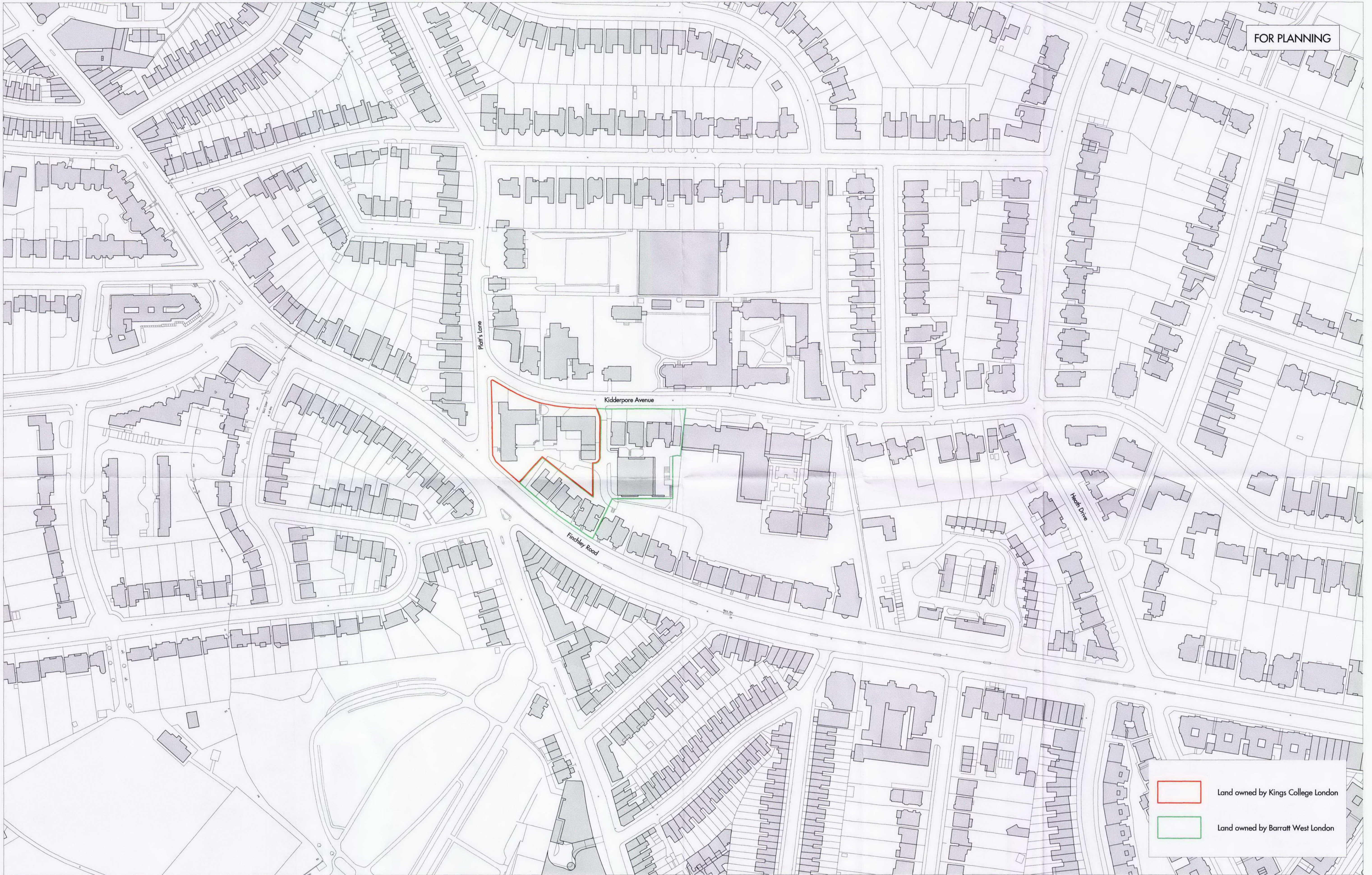


FOR PLANNING




Land owned by Kings College London

Land owned by Barratt West London

0m 50m

Do not scale from this drawing. Use figured dimensions only. Figured dimensions are in millimetres. All levels are in metres. All dimensions and levels shall be verified on site before proceeding with works. Detailed site survey to be carried out to verify positions and level relationships with site features and ordnance survey. The architect must be notified of any discrepancy. Where building components are described in the specification as contractor designed, "construction" information relating to those components on this drawing represents design intent only.

REV	DATE	DESCRIPTION	OKD
P1	31/01/13	Planning Submission	OK



Allies and Morrison
85 Southwark Street
London SE1 0HX
020 7921 0100
020 7921 0101
info@alliesandmorrison.co.uk
A&M JOB NO: 809

KIDDERPORE AVENUE, LONDON
LAND OWNERSHIP PLAN
EXISTING
809_01_07_002
DATE: January 2013
SCALE: 1:1250 @A1 1:2500 @A3

P1
Revision