

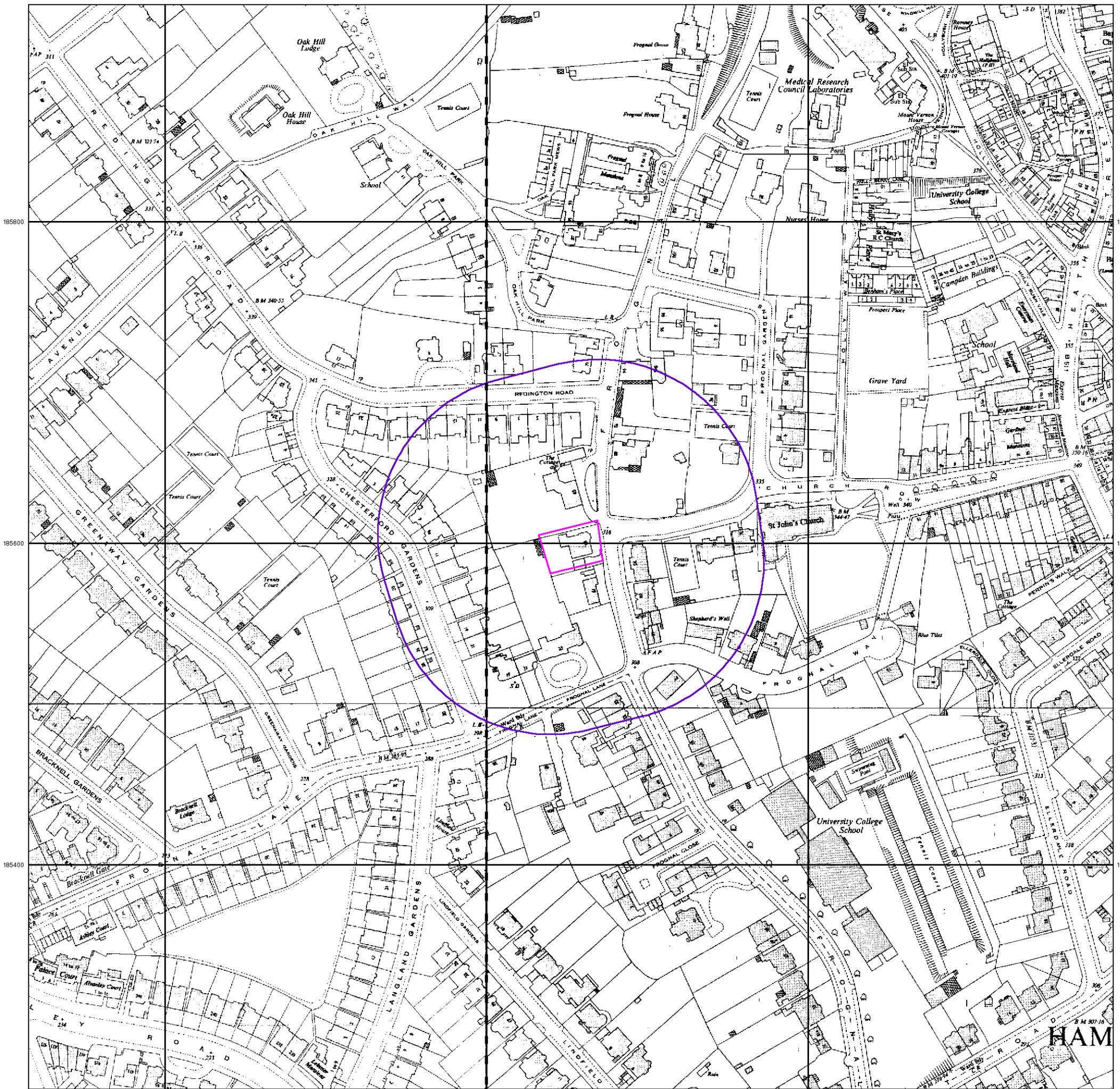


Ordnance Survey Plan

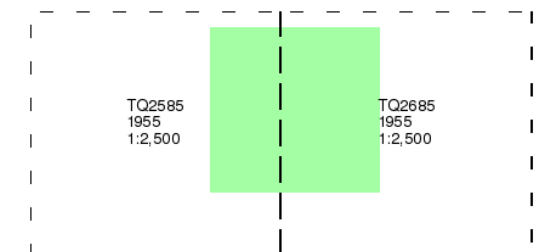
Published 1955

Source map scale - 1:2,500

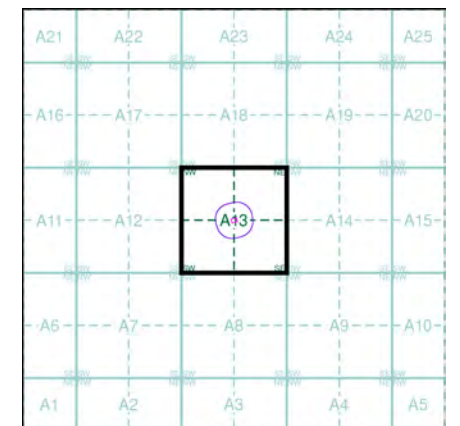
The historical maps shown were reproduced from maps predominantly held at the scale adopted for England, Wales and Scotland in the 1840's. In 1854 the 1:2,500 scale was adopted for mapping urban areas and by 1896 it covered the whole of what were considered to be the cultivated parts of Great Britain. The published date given below is often some years later than the surveyed date. Before 1938, all OS maps were based on the Cassini Projection, with independent surveys of a single county or group of counties, giving rise to significant inaccuracies in outlying areas.



Map Name(s) and Date(s)



Historical Map - Segment A13



Order Details

Order Number: 42875017_1_1
 Customer Ref: J12288
 National Grid Reference: 526050, 185600
 Slice: A
 Site Area (Ha): 0.09
 Search Buffer (m): 100

Site Details

63 Frognal, LONDON, NW3 6XD



Tel: 0844 844 9952
 Fax: 0844 844 9951
 Web: www.envirocheck.co.uk

525800

526000

526200

185800

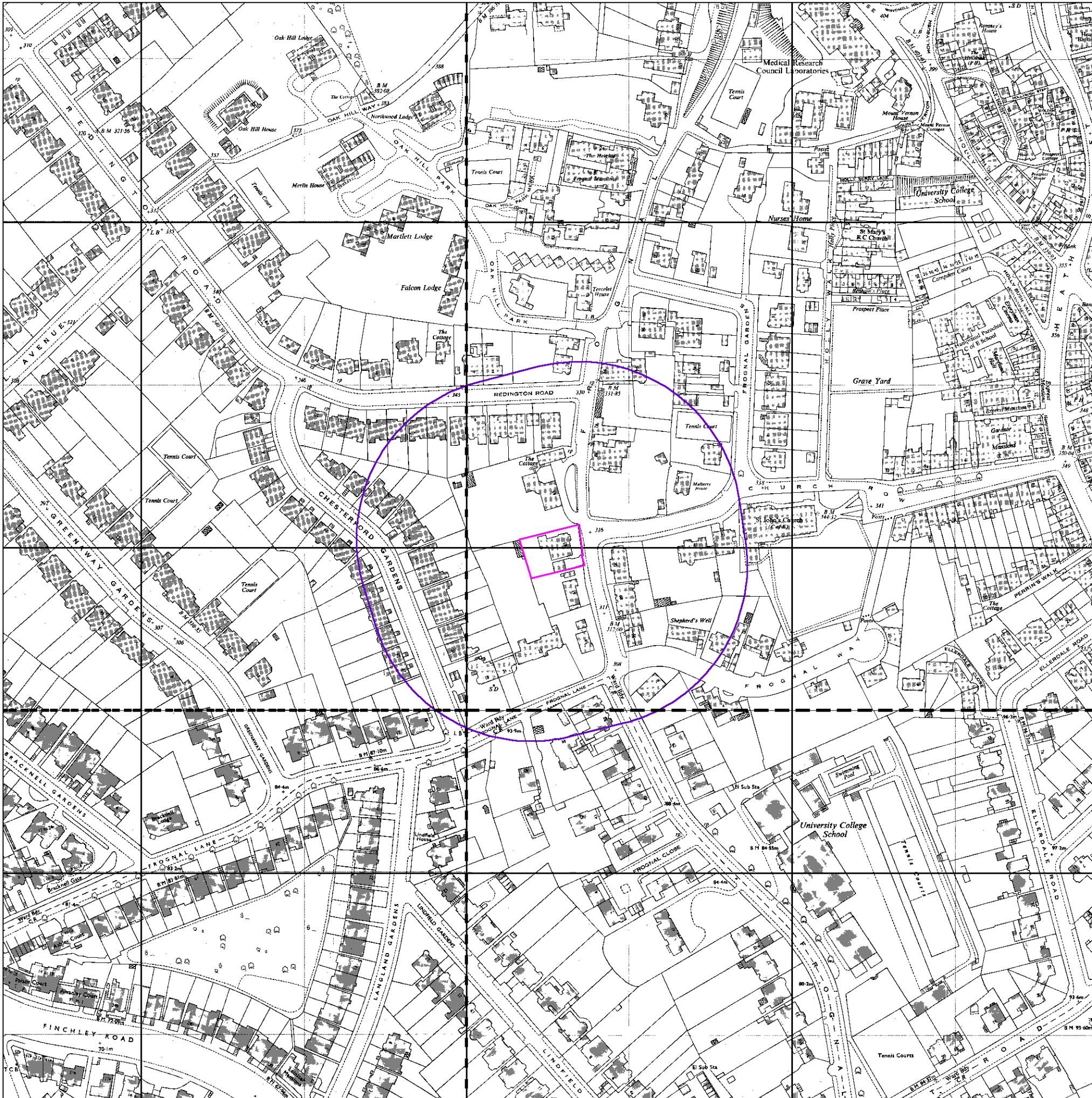
185600

185400

185800

185600

185400



Ordnance Survey Plan

Published 1966 - 1971

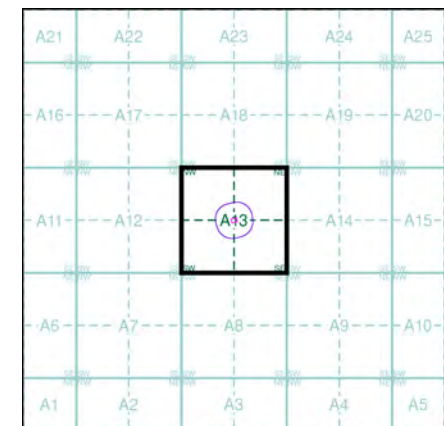
Source map scale - 1:1,250

The historical maps shown were reproduced from maps predominantly held at the scale adopted for England, Wales and Scotland in the 1840's. In 1854 the 1:2,500 scale was adopted for mapping urban areas and by 1896 it covered the whole of what were considered to be the cultivated parts of Great Britain. The published date given below is often some years later than the surveyed date. Before 1938, all OS maps were based on the Cassini Projection, with independent surveys of a single county or group of counties, giving rise to significant inaccuracies in outlying areas.

Map Name(s) and Date(s)

TQ2585NE 1966 1:1,250	TQ2685NW 1966 1:1,250
TQ2585SE 1971 1:1,250	TQ2685SW 1970 1:1,250

Historical Map - Segment A13



Order Details

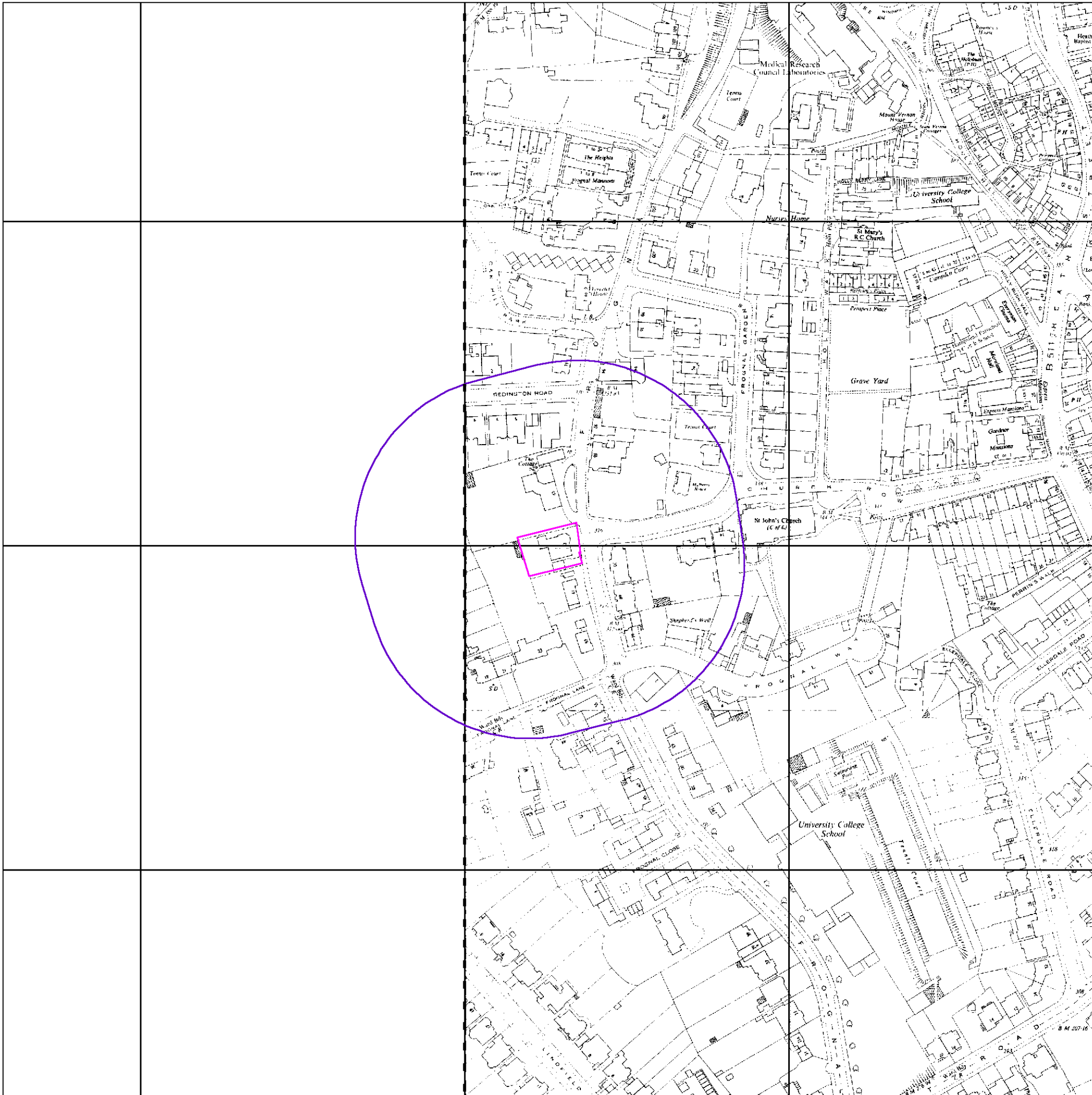
Order Number: 42875017_1_1
 Customer Ref: J12288
 National Grid Reference: 526050, 185600
 Slice: A
 Site Area (Ha): 0.09
 Search Buffer (m): 100

Site Details

63 Frognal, LONDON, NW3 6XD



Tel: 0844 844 9952
 Fax: 0844 844 9951
 Web: www.envirocheck.co.uk



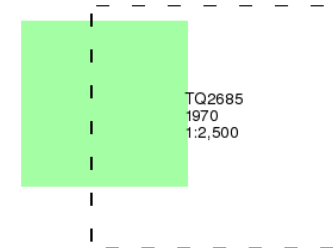
Ordnance Survey Plan

Published 1970

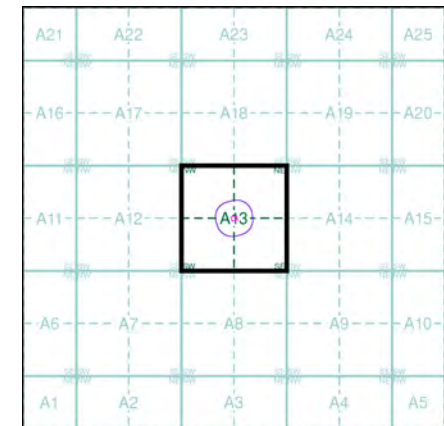
Source map scale - 1:2,500

The historical maps shown were reproduced from maps predominantly held at the scale adopted for England, Wales and Scotland in the 1840's. In 1854 the 1:2,500 scale was adopted for mapping urban areas and by 1896 it covered the whole of what were considered to be the cultivated parts of Great Britain. The published date given below is often some years later than the surveyed date. Before 1938, all OS maps were based on the Cassini Projection, with independent surveys of a single county or group of counties, giving rise to significant inaccuracies in outlying areas.

Map Name(s) and Date(s)



Historical Map - Segment A13



Order Details

Order Number: 42875017_1_1
 Customer Ref: J12288
 National Grid Reference: 526050, 185600
 Slice: A
 Site Area (Ha): 0.09
 Search Buffer (m): 100

Site Details

63 Froggnal, LONDON, NW3 6XD



Tel: 0844 844 9952
 Fax: 0844 844 9951
 Web: www.envirocheck.co.uk



Ordnance Survey Plan

Published 1974 - 1981

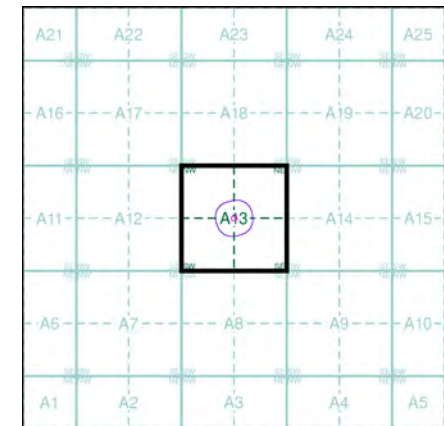
Source map scale - 1:1,250

The historical maps shown were reproduced from maps predominantly held at the scale adopted for England, Wales and Scotland in the 1840's. In 1854 the 1:2,500 scale was adopted for mapping urban areas and by 1896 it covered the whole of what were considered to be the cultivated parts of Great Britain. The published date given below is often some years later than the surveyed date. Before 1938, all OS maps were based on the Cassini Projection, with independent surveys of a single county or group of counties, giving rise to significant inaccuracies in outlying areas.

Map Name(s) and Date(s)

TQ2685NW	1974	1:1,250
TQ2585SE	1981	1:1,250
TQ2685SW	1979	1:1,250

Historical Map - Segment A13



Order Details

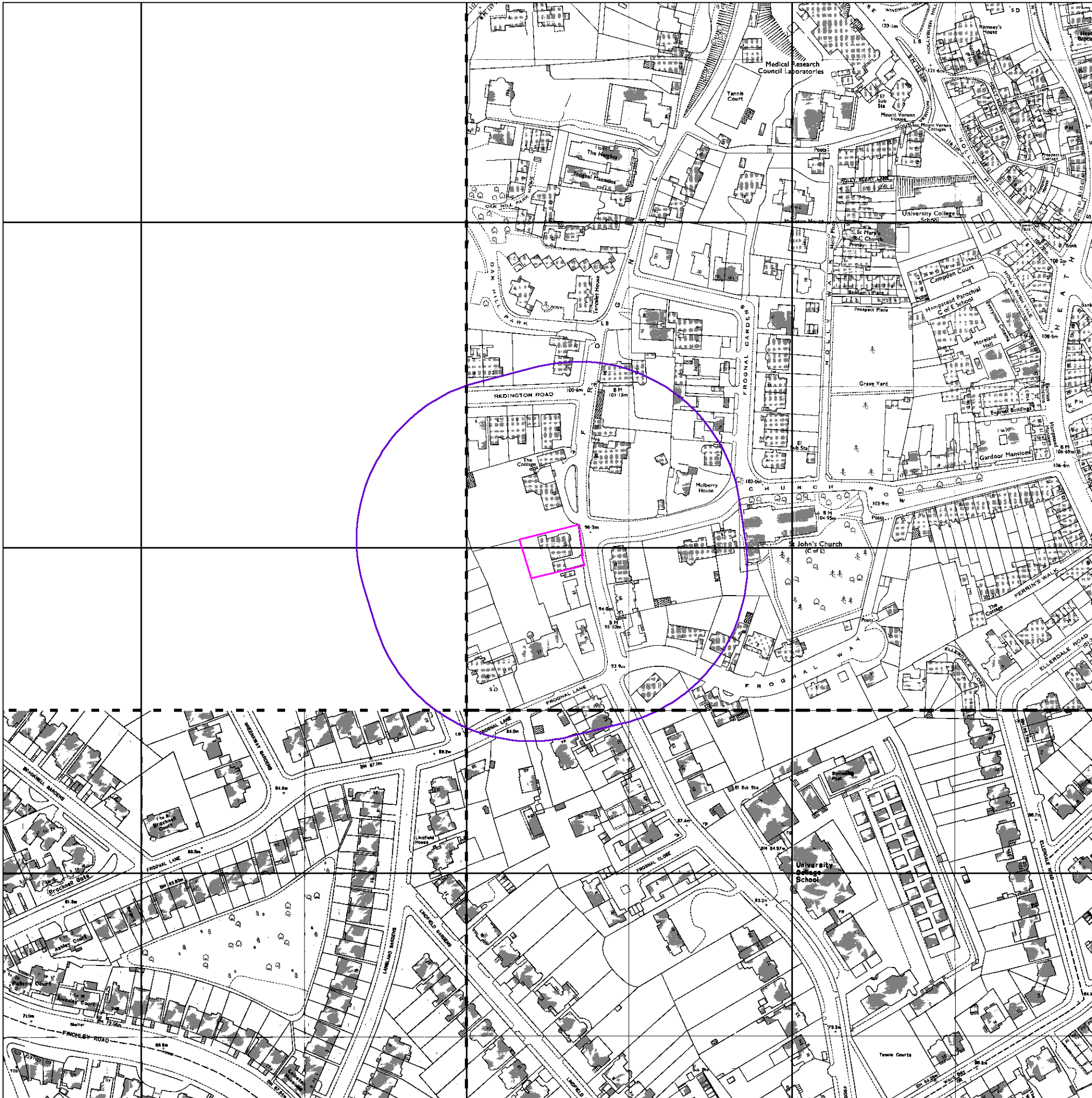
Order Number: 42875017_1_1
 Customer Ref: J12288
 National Grid Reference: 526050, 185600
 Slice: A
 Site Area (Ha): 0.09
 Search Buffer (m): 100

Site Details

63 Frognal, LONDON, NW3 6XD



Tel: 0844 844 9952
 Fax: 0844 844 9951
 Web: www.envirocheck.co.uk



525800

526000

526200

185800

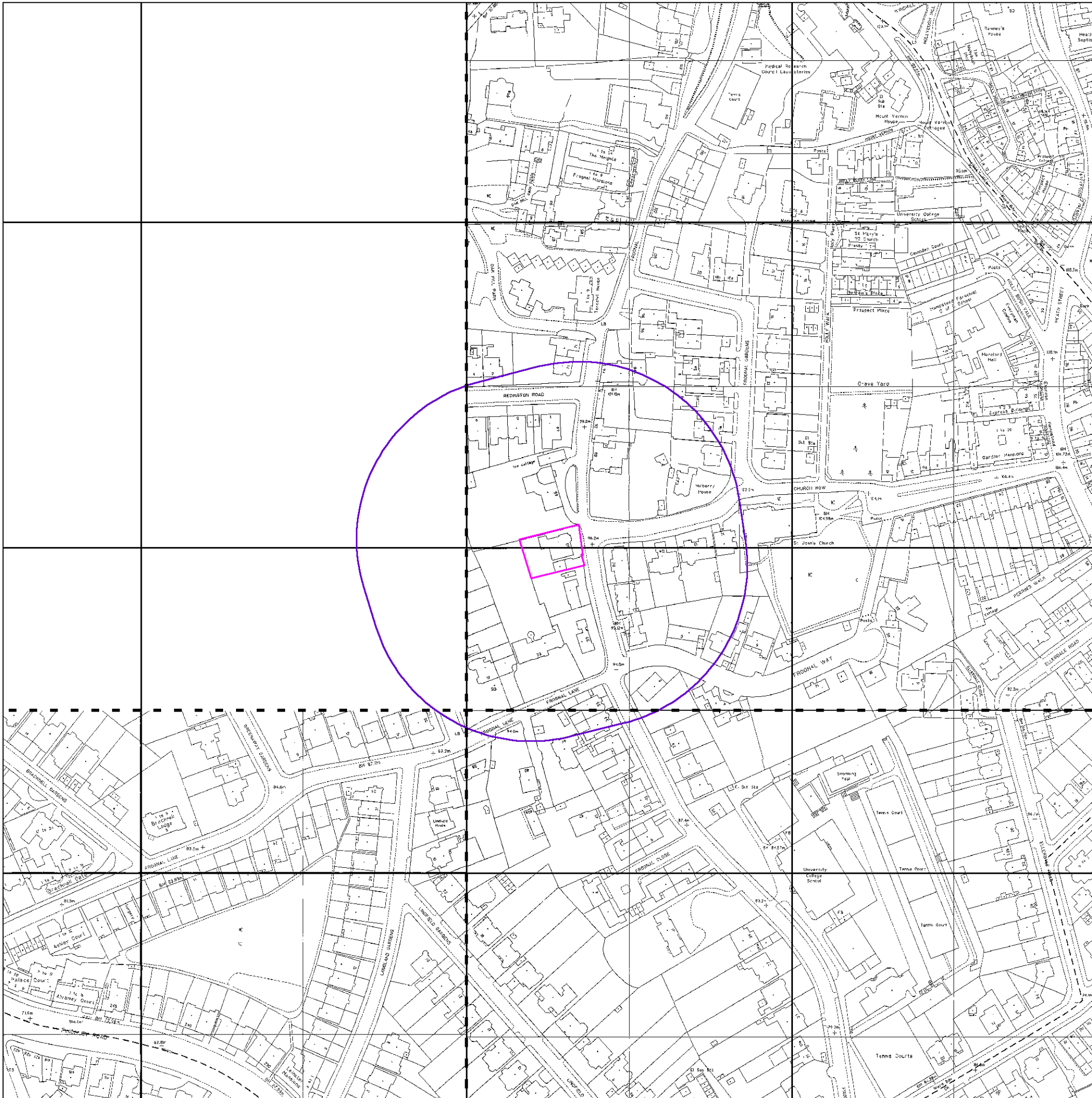
185800

185600

185600

185400

185400



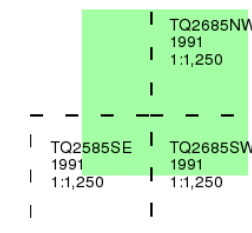
Large-Scale National Grid Data

Published 1991

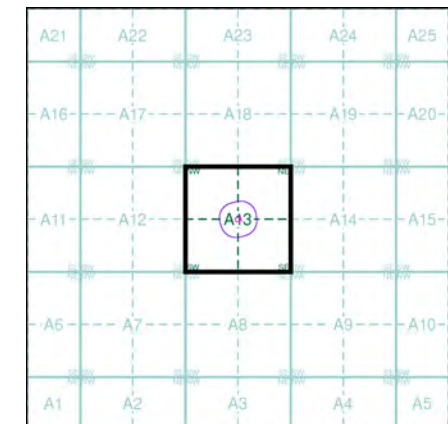
Source map scale - 1:1,250

'Large Scale National Grid Data' superseded SIM cards (Ordnance Survey's 'Survey of Information on Microfilm') in 1992, and continued to be produced until 1999. These maps were the fore-runners of digital mapping and so provide detailed information on houses and roads, but tend to show less topographic features such as vegetation. These maps were produced at both 1:2,500 and 1:1,250 scales.

Map Name(s) and Date(s)



Historical Map - Segment A13



Order Details

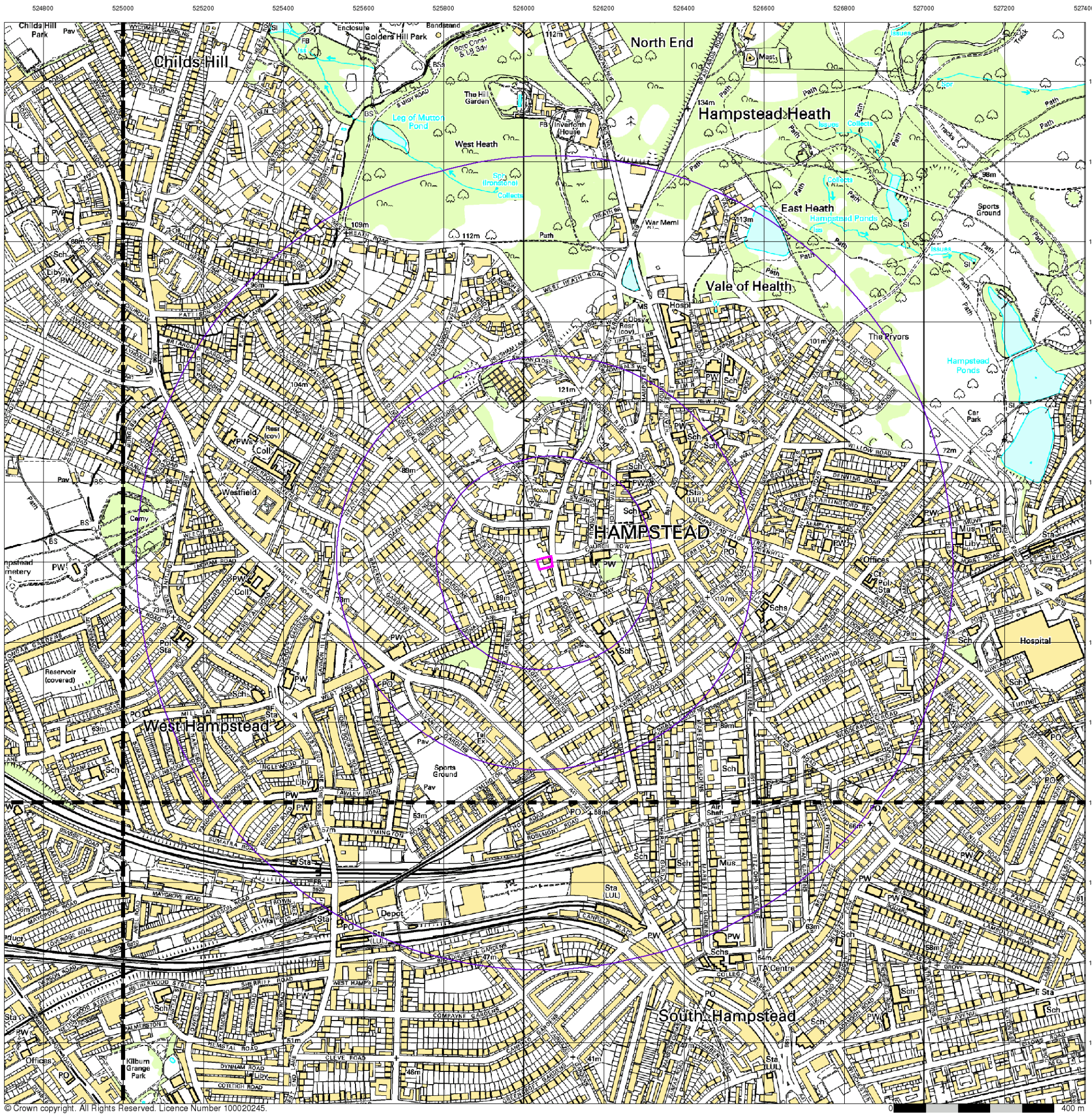
Order Number: 42875017_1_1
 Customer Ref: J12288
 National Grid Reference: 526050, 185600
 Slice: A
 Site Area (Ha): 0.09
 Search Buffer (m): 100

Site Details

63 Frognal, LONDON, NW3 6XD



Tel: 0844 844 9952
 Fax: 0844 844 9951
 Web: www.envirocheck.co.uk



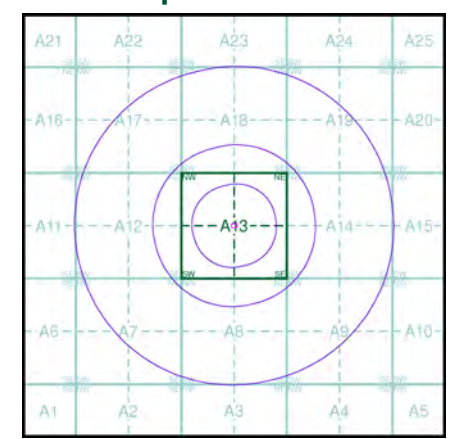
10k Raster Mapping
Published 2006
Source map scale - 1:10,000

The historical maps shown were produced from the Ordnance Survey's 1:10,000 colour raster mapping. These maps are derived from Landplan which replaced the old 1:10,000 maps originally published in 1970. The data is highly detailed showing buildings, fences and field boundaries as well as all roads, tracks and paths. Road names are also included together with the relevant road number and classification. Boundary information depiction includes county, unitary authority, district, civil parish and constituency.

Map Name(s) and Date(s)

TQ28NW 2006 1:10,000	TQ28NE 2006 1:10,000
TQ28SW 2006 1:10,000	TQ28SE 2006 1:10,000

Historical Map - Slice A



Order Details

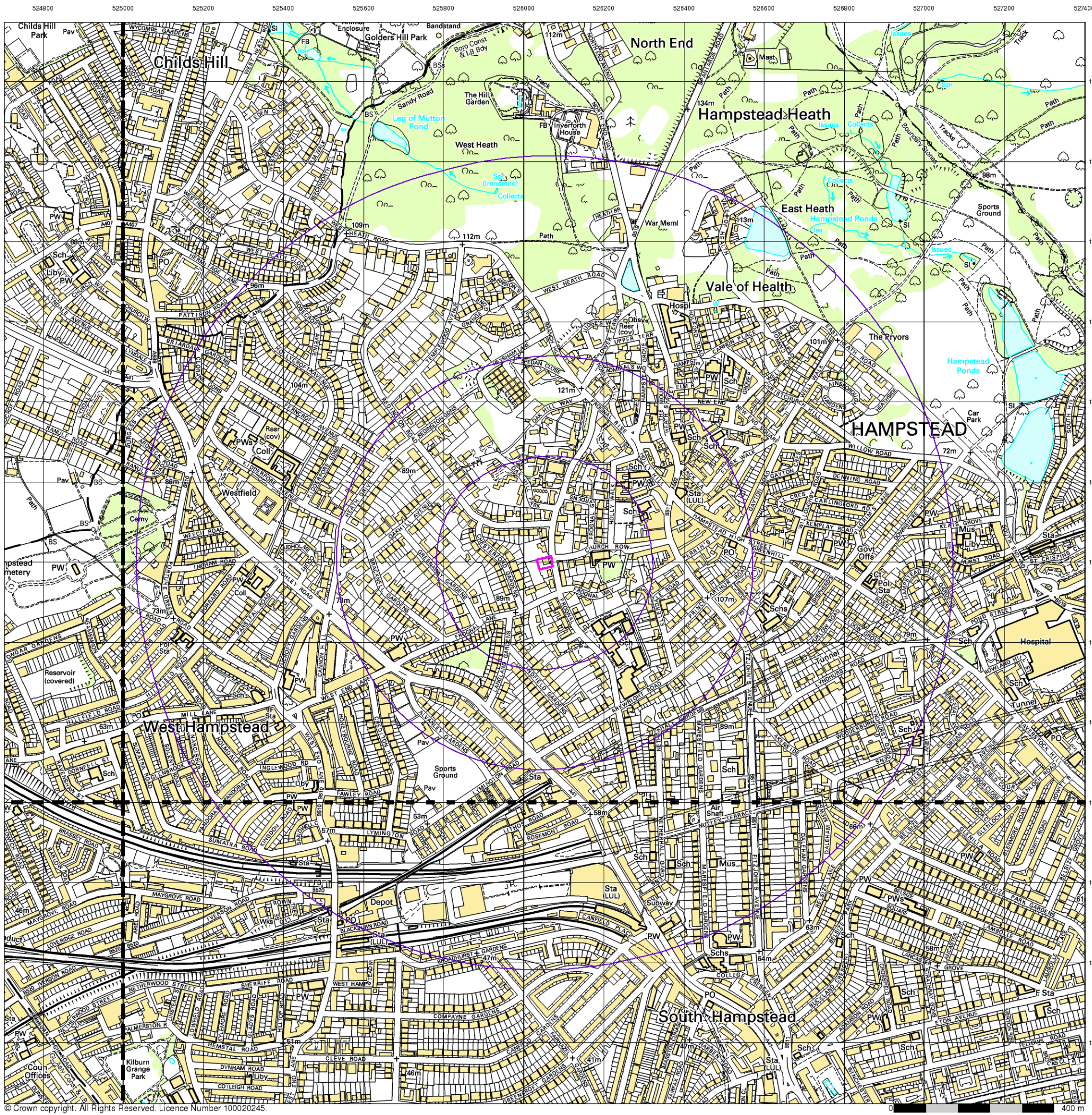
Order Number: 42875017_1_1
 Customer Ref: J12288
 National Grid Reference: 526050, 185600
 Slice: A
 Site Area (Ha): 0.09
 Search Buffer (m): 1000

Site Details

63 Frognal, LONDON, NW3 6XD



Tel: 0844 844 9952
 Fax: 0844 844 9951
 Web: www.envirocheck.co.uk



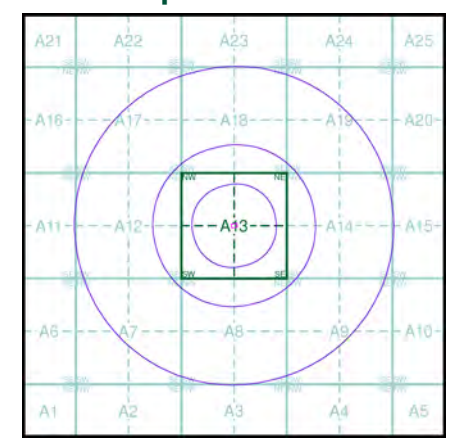
10k Raster Mapping
Published 2012
Source map scale - 1:10,000

The historical maps shown were produced from the Ordnance Survey's 1:10,000 colour raster mapping. These maps are derived from Landplan which replaced the old 1:10,000 maps originally published in 1970. The data is highly detailed showing buildings, fences and field boundaries as well as all roads, tracks and paths. Road names are also included together with the relevant road number and classification. Boundary information depiction includes county, unitary authority, district, civil parish and constituency.

Map Name(s) and Date(s)

TQ28NW 2012 1:10,000	TQ28NE 2012 1:10,000
TQ28SW 2012 1:10,000	TQ28SE 2012 1:10,000

Historical Map - Slice A



Order Details

Order Number: 42875017_1_1
 Customer Ref: J12288
 National Grid Reference: 526050, 185600
 Slice: A
 Site Area (Ha): 0.09
 Search Buffer (m): 1000

Site Details

63 Frogna, LONDON, NW3 6XD



Tel: 0844 844 9952
 Fax: 0844 844 9951
 Web: www.envirocheck.co.uk

© Crown copyright. All Rights Reserved. Licence Number 100020245.

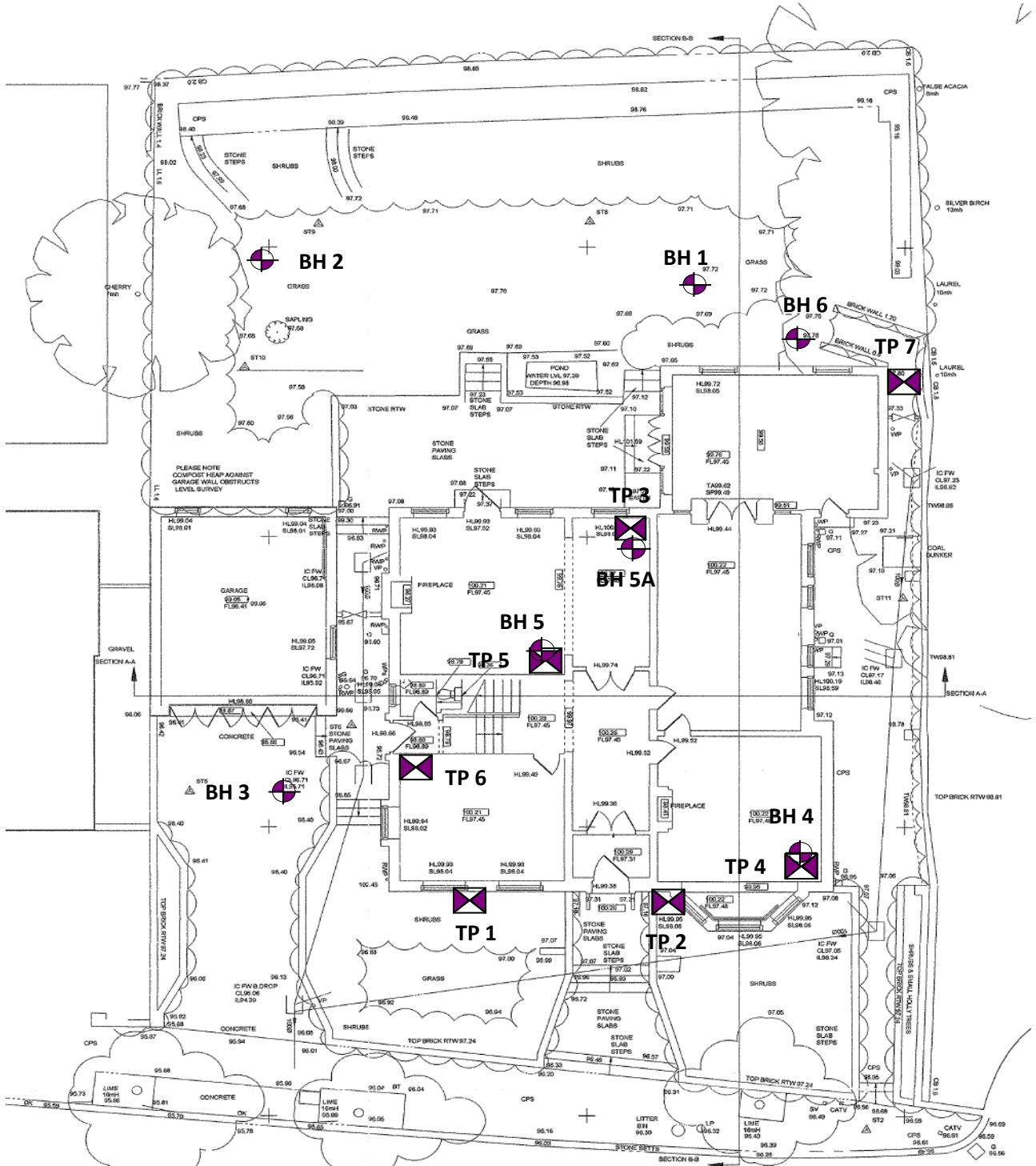
Site 63 Frognal, Hampstead, London, NW3 6XD

Job Number
J12288

Client Azmil Khalid and Fuziah Hussein

Sheet
1 / 1

Engineer Conisbee



Geotechnical & Environmental Associates (GEA) is an engineer-led and client-focused independent specialist providing a complete range of geotechnical and contaminated land investigation, analytical and consultancy services to the property and construction industries.

We have offices at

Tythenhanger House
Coursers Road
St Albans
AL4 0PG
tel 01727 824666
mail@gea-ltd.co.uk



Church Farm
Gotham Road
Kingston on Soar
Notts
NG11 0DE
tel 01509 674888
midlands@gea-ltd.co.uk



Enquiries can also be made on-line at www.gea-ltd.co.uk where information can be found on all of the services that we offer.