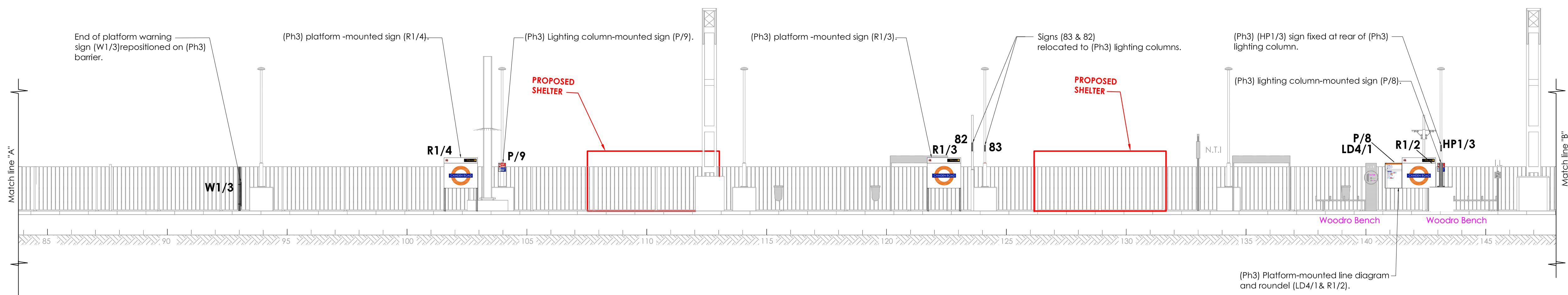
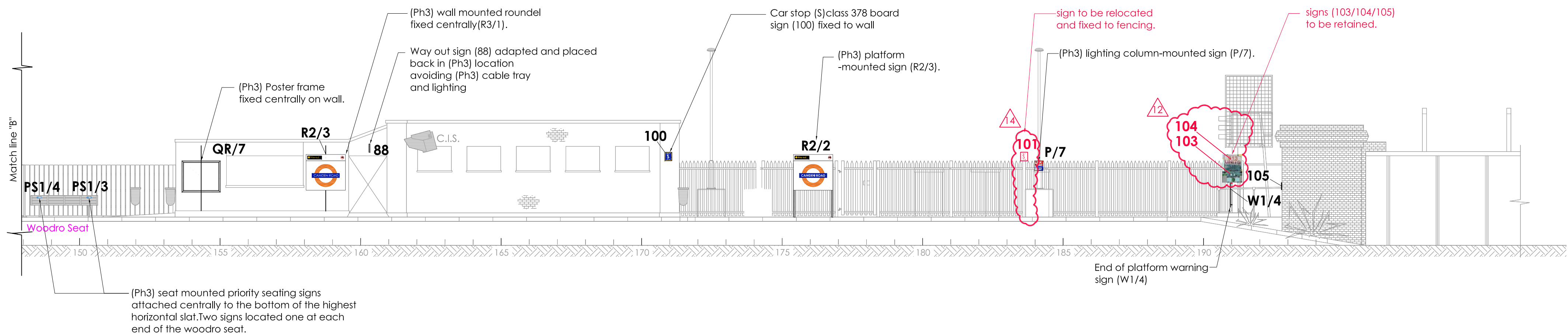


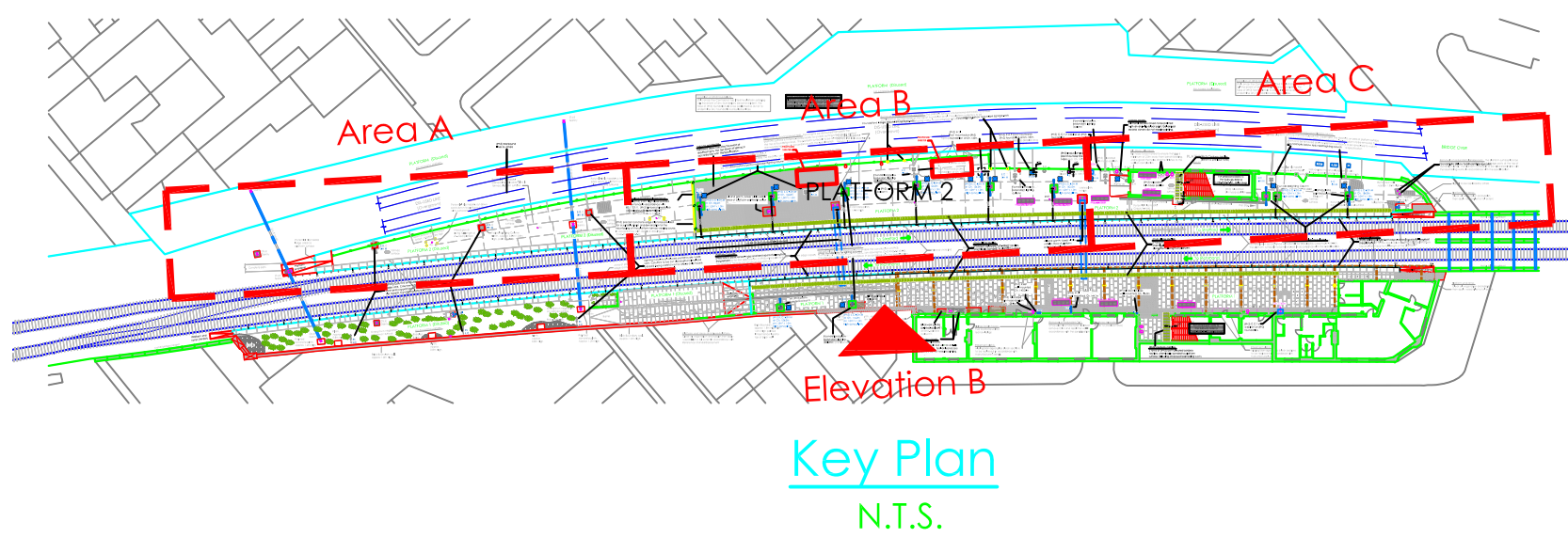
Elevation B: Platform 2 - Area A



Elevation B: Platform 2 - Area B

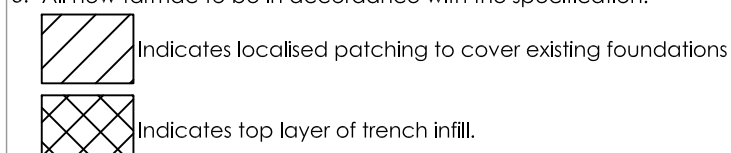


Elevation B: Platform 2 - Area C



general notes

1. This drawing is to be read in conjunction with all relevant Drawings, Specifications, and Contract Documents.
2. This drawing must only be reproduced in colour.
3. All dimensions in millimetres (mm) and all levels are in metres (m). Do not scale from this drawing.
4. The information denoted on these As Built drawings has been compiled from sources available at the time of their production. Where work has been undertaken by the installation contractor which has been concealed from view prior to inspection, it has been assumed that no change has occurred (unless contemporaneously produced site sketches have been supplied), in which circumstance no modification to the construction information for those areas has been included with the As Built drawings.
5. All new tarmac to be in accordance with the specification.
6. All items prefixed (Ph3) denote works carried out in Phase 3.
7. For all setting out of equipment, refer to chainage lengths. Where provided, the site setting out point will be indicated for reference only.



revision

AS BUILT
BASED ON
INFORMATION
CURRENT 14/07/2011

N°	Revision	By	Date	Cl'd
AB	Issued for As Built	APN	20.07.11	IG

drawing status

AS BUILT

project

client
LOROL
project title
London Overground
Camden Road Station

drawing

drawing title
Station Signage
Platform Elevations
Sheet 2 of 2

scale	date	drawn	checked
1:100	Jun 11	IG	APN

reference

drawing no.
CMD-PAD-92-3-02

revision
AB