

Site Details:

Centre Point, London, WC1A 1DD

Client Ref: EMS_151651_218357

Report Ref: EMS-151651_218357

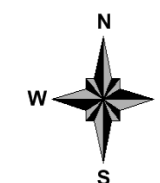
Grid Ref: 529902, 181351

Map Name: National Grid


Map date: 1952

Scale: 1:2,500

Printed at: 1:2,500



Surveyed 1965
Revised 1965
Edition N/A
Copyright 1968
Levelled 1953



Produced by
GroundSure Environmental Insight
www.groundsure.com

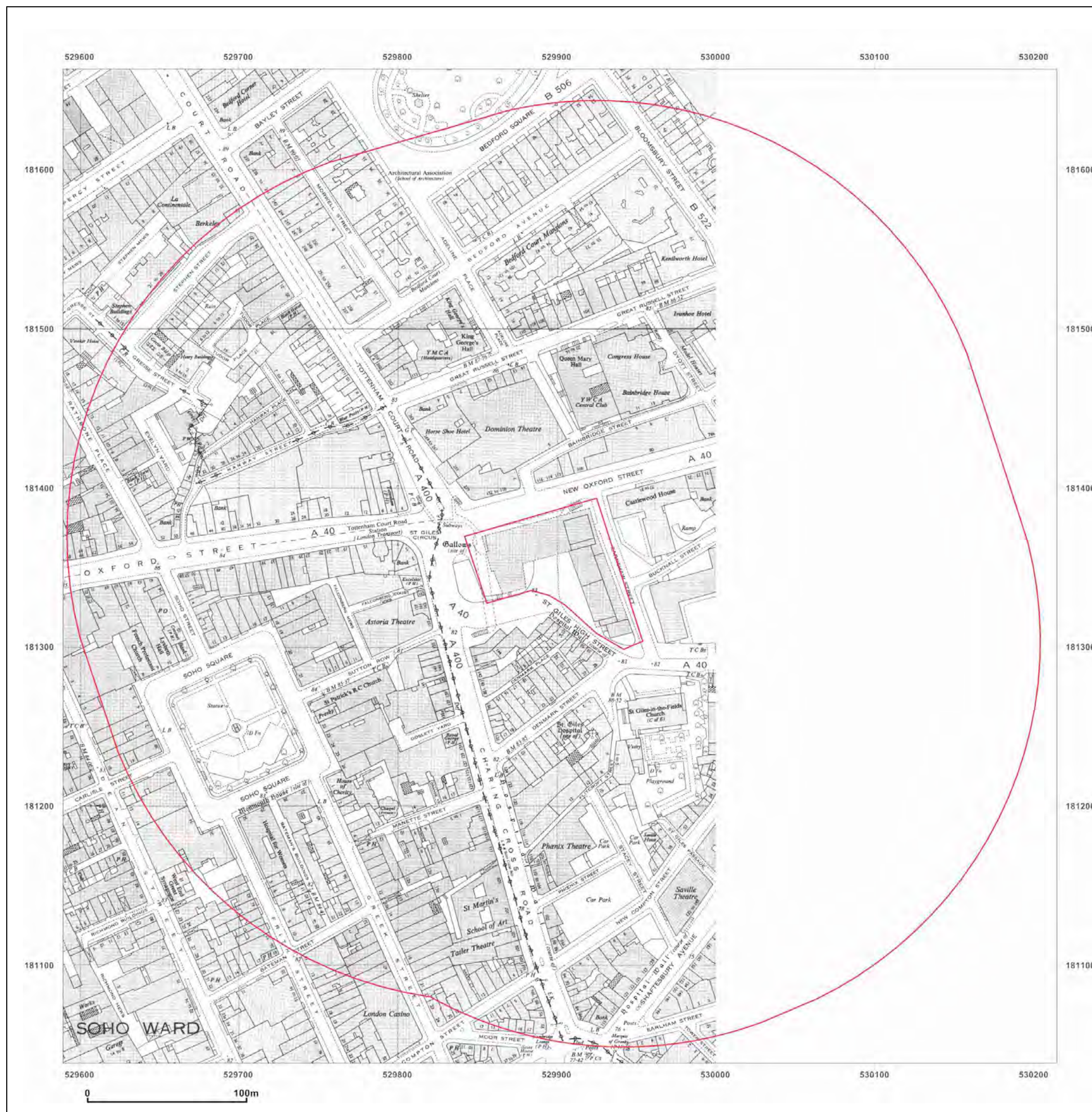


Supplied by:
www.emapsite.com
sales@emapsite.com

Crown copyright all rights reserved. Licence No: 100035207

Production date: 30 January 2012

To view map legend click here [Legend](#)



Site Details:

Centre Point, London, WC1A 1DD

Client Ref: EMS_151651_218357

Report Ref: EMS-151651_218357

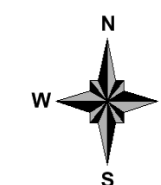
Grid Ref: 529902, 181351

Map Name: National Grid

Map date: 1951

Scale: 1:1,250

Printed at: 1:2,500



Surveyed 1951
Revised 1951
Edition N/A
Copyright N/A
Levelled 1932

Surveyed 1951
Revised 1951
Edition N/A
Copyright N/A
Levelled 1932

Surveyed 1951
Revised 1951
Edition N/A
Copyright N/A
Levelled N/A

Surveyed 1951
Revised 1951
Edition N/A
Copyright N/A
Levelled 1932



GroundSure

Produced by
GroundSure Environmental Insight
www.groundsure.com



Supplied by:
www.emapsite.com
sales@emapsite.com

Crown copyright all rights reserved. Licence No: 100035207

Production date: 30 January 2012

To view map legend click here [Legend](#)



Site Details:

Centre Point, London, WC1A 1DD

Client Ref: EMS_151651_218357

Report Ref: EMS-151651_218357

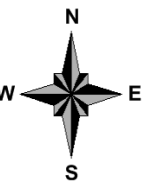
Grid Ref: 529902, 181351

Map Name: County Series

Map date: 1896-1897

Scale: 1:2,500

Printed at: 1:2,500



Surveyed 1896
Revised 1896
Edition NA
Copyright NA
Levelled NA

Surveyed 1896
Revised 1896
Edition NA
Copyright NA
Levelled NA



Produced by
GroundSure Environmental Insight
www.groundsure.com



Supplied by:
www.emapsite.com
sales@emapsite.com

Crown copyright all rights reserved. Licence No: 100035207

Production date: 30 January 2012

To view map legend click here [Legend](#)



Site Details:

Centre Point, London, WC1A 1DD

Client Ref: EMS_151651_218357

Report Ref: EMS-151651_218357

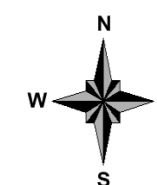
Grid Ref: 529902, 181351

Map Name: 1056 Scale Town Plan

Map date: 1874-1875

Scale: 1:1,056

Printed at: 1:1,056



Surveyed ?
Revised 1875
Edition NA
Copyright NA
Levelled NA

Surveyed ?
Revised 1874
Edition NA
Copyright NA
Levelled NA



GroundSure

Produced by
GroundSure Environmental Insight
www.groundsure.com



Supplied by:
www.emapsite.com
sales@emapsite.com

Crown copyright all rights reserved. Licence No: 100035207

Production date: 30 January 2012

To view map legend click here [Legend](#)



Site Details:

Centre Point,London,WC1A 1DD

Client Ref: EMS_151651_218357

Report Ref: EMS-151651_218357

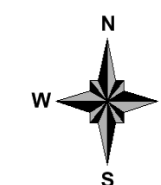
Grid Ref: 529902, 181351

Map Name: National Grid

Map date: 2011

Scale: 1:10,000

Printed at: 1:10,000



GroundSure

Produced by
GroundSure Environmental Insight
www.groundsure.com



Supplied by:
www.emapsite.com
sales@emapsite.com

Crown copyright all rights reserved. Licence No: 100035207

Production date: 30 January 2012

To view map legend click here [Legend](#)





emapsite™

Site Details:

Centre Point,London,WC1A 1DD

Client Ref: EMS_151651_218357

Report Ref: EMS-151651_218357


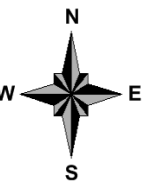
Grid Ref: 529902, 181351

Map Name: 1:10,000 Raster

Map date: 2002

Scale: 1:10,000

Printed at: 1:10,000



Produced by
GroundSure Environmental Insight
www.groundsure.com



Supplied by:
www.emapsite.com
sales@emapsite.com

Crown copyright all rights reserved. Licence No: 100035207

Production date: 30 January 2012

To view map legend click here [Legend](#)

Site Details:

Centre Point, London, WC1A 1DD

Client Ref: EMS_151651_218357

Report Ref: EMS-151651_218357

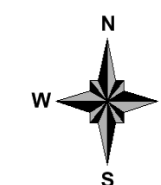
Grid Ref: 529902, 181351

Map Name: National Grid

Map date: 1989-1994


Scale: 1:10,000

Printed at: 1:10,000



Surveyed 1987
Revised 1989
Edition NA
Copyright NA
Levelled NA

Surveyed 1984
Revised 1994
Edition NA
Copyright NA
Levelled NA



Produced by
GroundSure Environmental Insight
www.groundsure.com

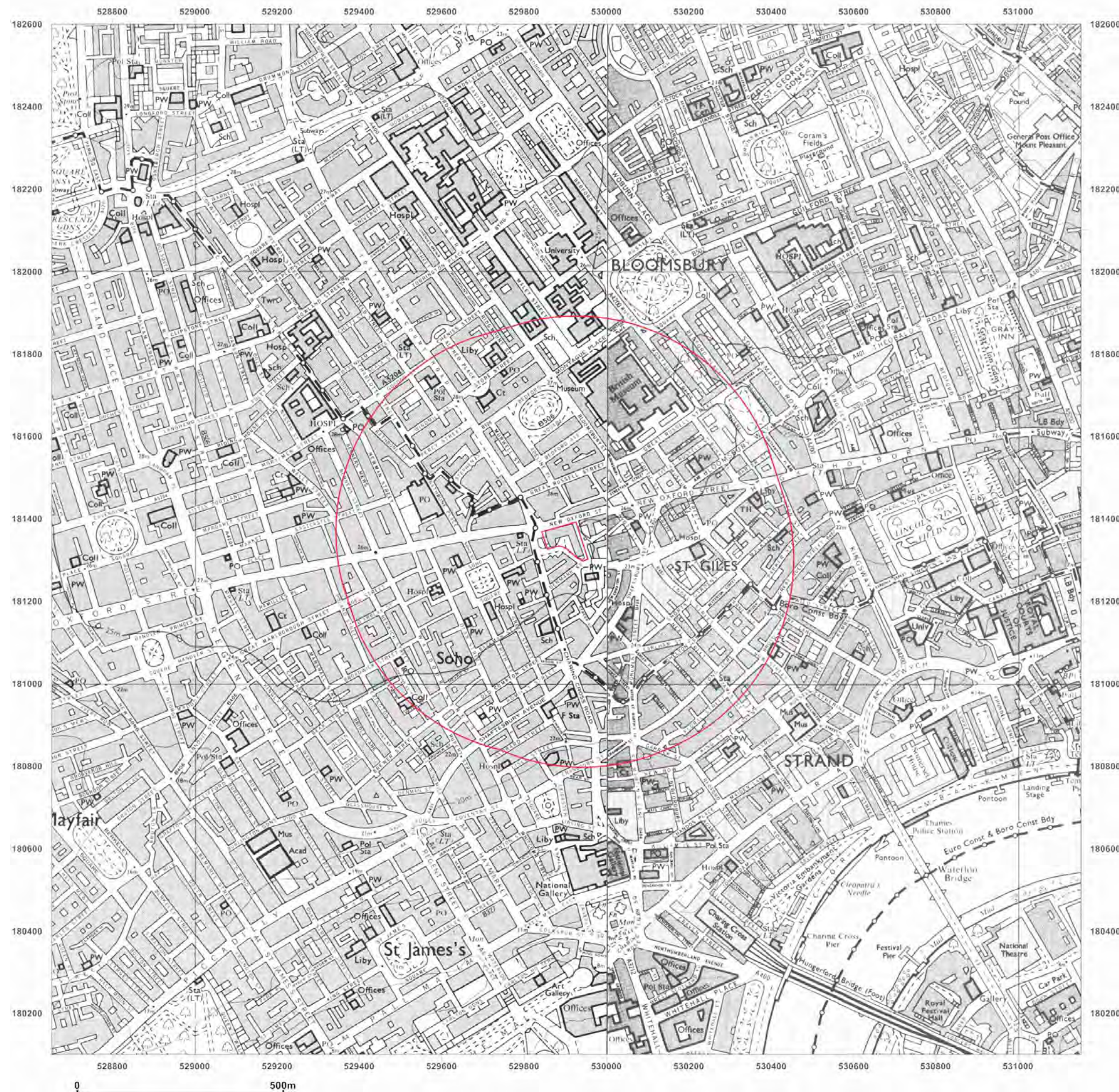


Supplied by:
www.emapsite.com
sales@emapsite.com

Crown copyright all rights reserved. Licence No: 100035207

Production date: 30 January 2012

To view map legend click here [Legend](#)



Site Details:

Centre Point,London,WC1A 1DD

Client Ref: EMS_151651_218357

Report Ref: EMS-151651_218357

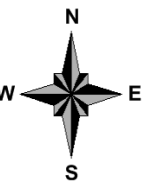
Grid Ref: 529902, 181351

Map Name: National Grid

Map date: 1976

Scale: 1:10,000

Printed at: 1:10,000



Surveyed 1974
Revised 1976
Edition NA
Copyright NA
Levelled NA



Produced by
GroundSure Environmental Insight
www.groundsure.com

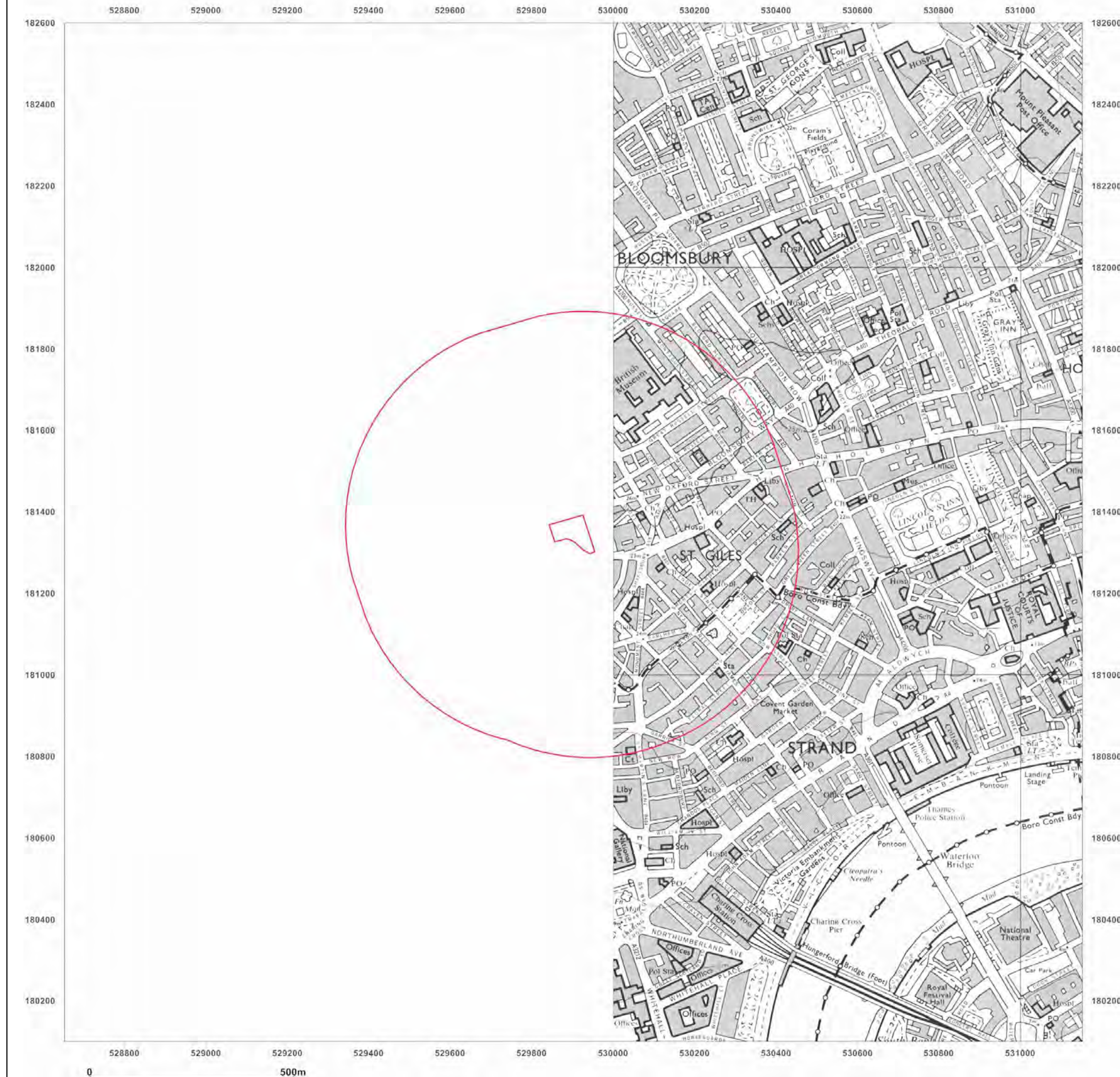


Supplied by:
www.emapsite.com
sales@emapsite.com

Crown copyright all rights reserved. Licence No: 100035207

Production date: 30 January 2012

To view map legend click here [Legend](#)



Site Details:

Centre Point, London, WC1A 1DD

Client Ref: EMS_151651_218357

Report Ref: EMS-151651_218357

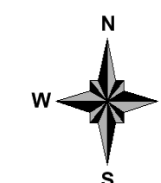
Grid Ref: 529902, 181351

Map Name: National Grid

Map date: 1971-1973

Scale: 1:10,000

Printed at: 1:10,000



Surveyed 1972
Revised 1973
Edition NA
Copyright NA
Levelled NA

Surveyed 1971
Revised 1971
Edition NA
Copyright NA
Levelled NA



Produced by
GroundSure Environmental Insight
www.groundsure.com

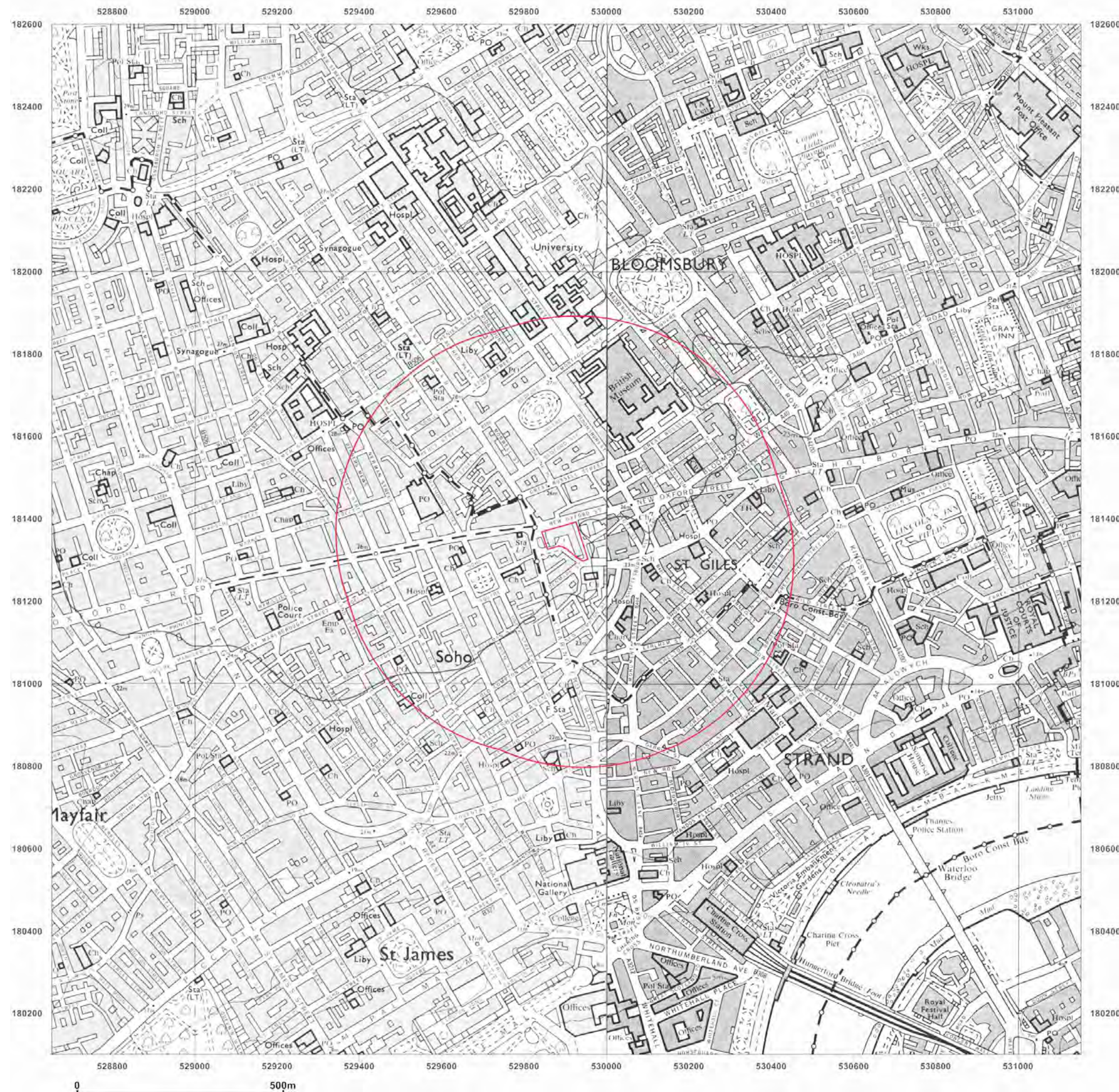


Supplied by:
www.emapsite.com
sales@emapsite.com

Crown copyright all rights reserved. Licence No: 100035207

Production date: 30 January 2012

To view map legend click here [Legend](#)



Site Details:

Centre Point, London, WC1A 1DD

Client Ref: EMS_151651_218357

Report Ref: EMS-151651_218357

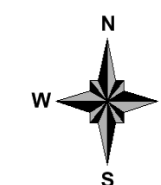
Grid Ref: 529902, 181351

Map Name: Provisional

Map date: 1966-1968

Scale: 1:10,560

Printed at: 1:10,560



Surveyed 1968
Revised 1968
Edition NA
Copyright NA
Levelled NA

Surveyed 1966
Revised 1966
Edition NA
Copyright NA
Levelled NA



Produced by
GroundSure Environmental Insight
www.groundsure.com

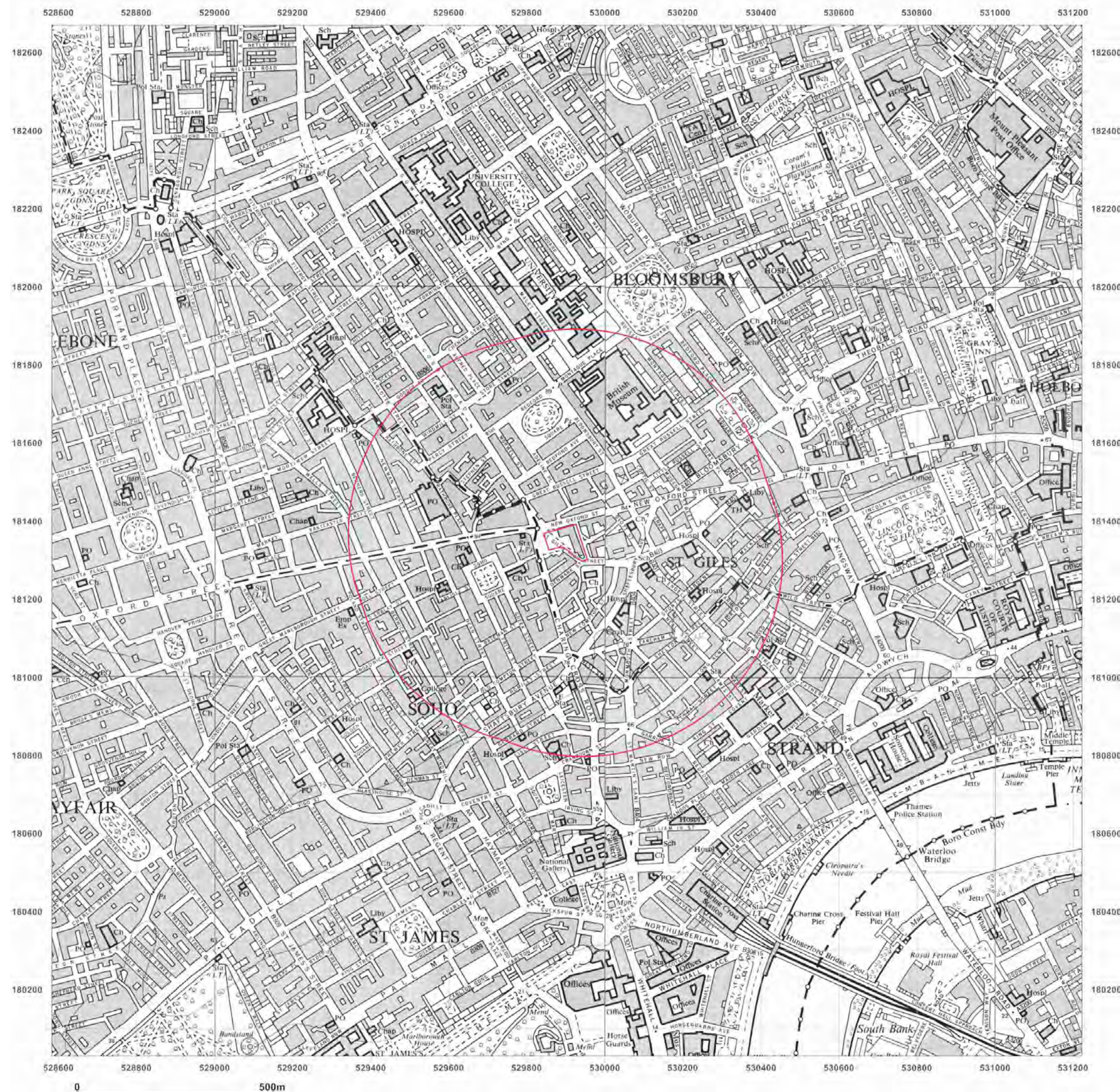


Supplied by:
www.emapsite.com
sales@emapsite.com

Crown copyright all rights reserved. Licence No: 100035207

Production date: 30 January 2012

To view map legend click here [Legend](#)



Site Details:

Centre Point, London, WC1A 1DD

Client Ref: EMS_151651_218357

Report Ref: EMS-151651_218357

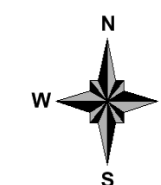
Grid Ref: 529902, 181351

Map Name: Provisional

Map date: 1957

Scale: 1:10,560

Printed at: 1:10,560



Surveyed 1957
Revised 1957
Edition NA
Copyright NA
Levelled NA

Surveyed 1957
Revised 1957
Edition NA
Copyright NA
Levelled NA



Produced by
GroundSure Environmental Insight
www.groundsure.com

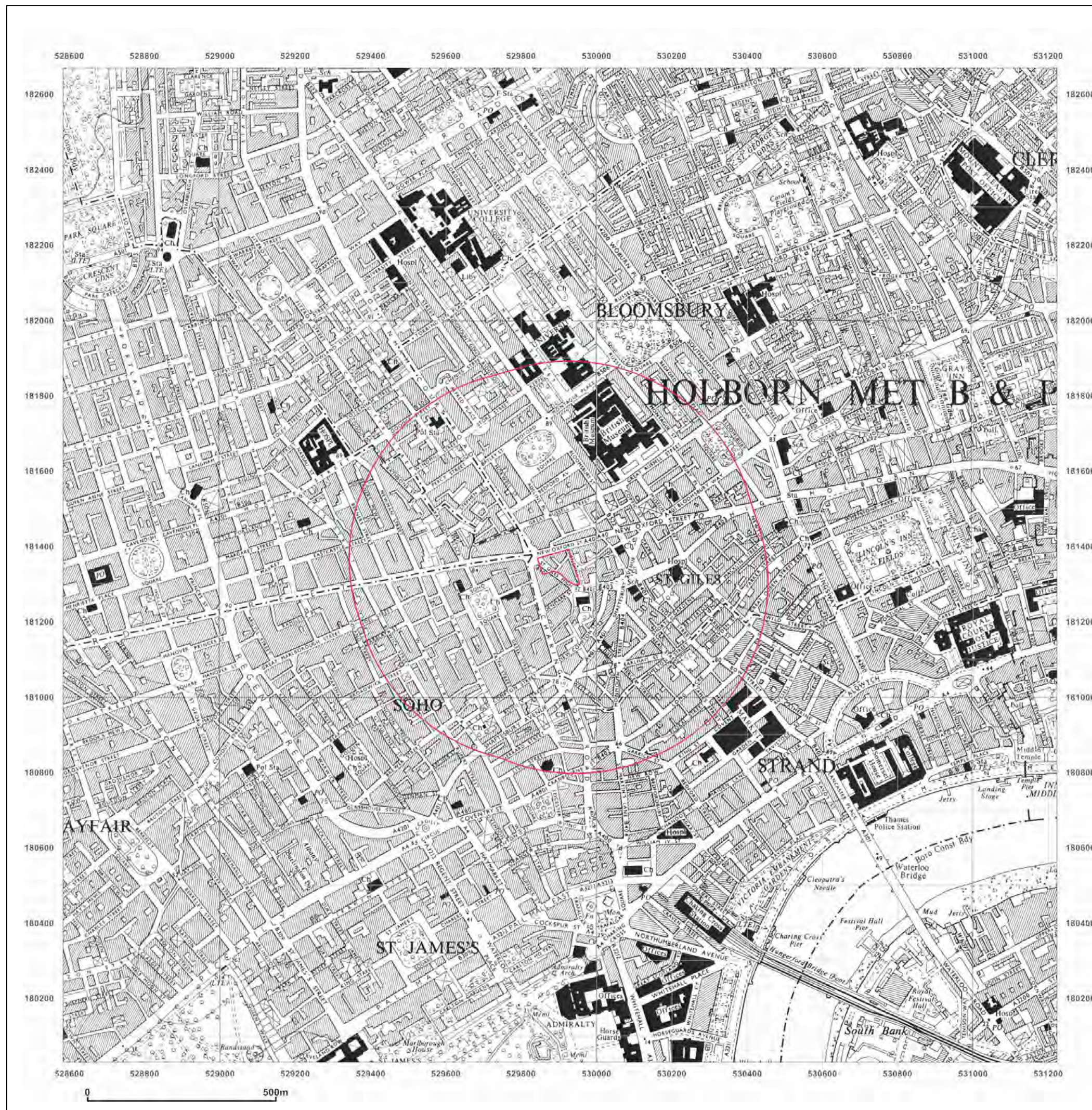


Supplied by:
www.emapsite.com
sales@emapsite.com

Crown copyright all rights reserved. Licence No: 100035207

Production date: 30 January 2012

To view map legend click here [Legend](#)



Site Details:

Centre Point, London, WC1A 1DD

Client Ref: EMS_151651_218357

Report Ref: EMS-151651_218357

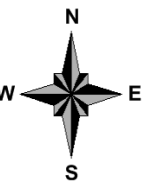
Grid Ref: 529902, 181351

Map Name: Provisional

Map date: 1940

Scale: 1:10,560

Printed at: 1:10,560



Surveyed 1940
Revised 1940
Edition NA
Copyright NA
Levelled NA

Surveyed 1940
Revised 1940
Edition NA
Copyright NA
Levelled NA



Produced by
GroundSure Environmental Insight
www.groundsure.com

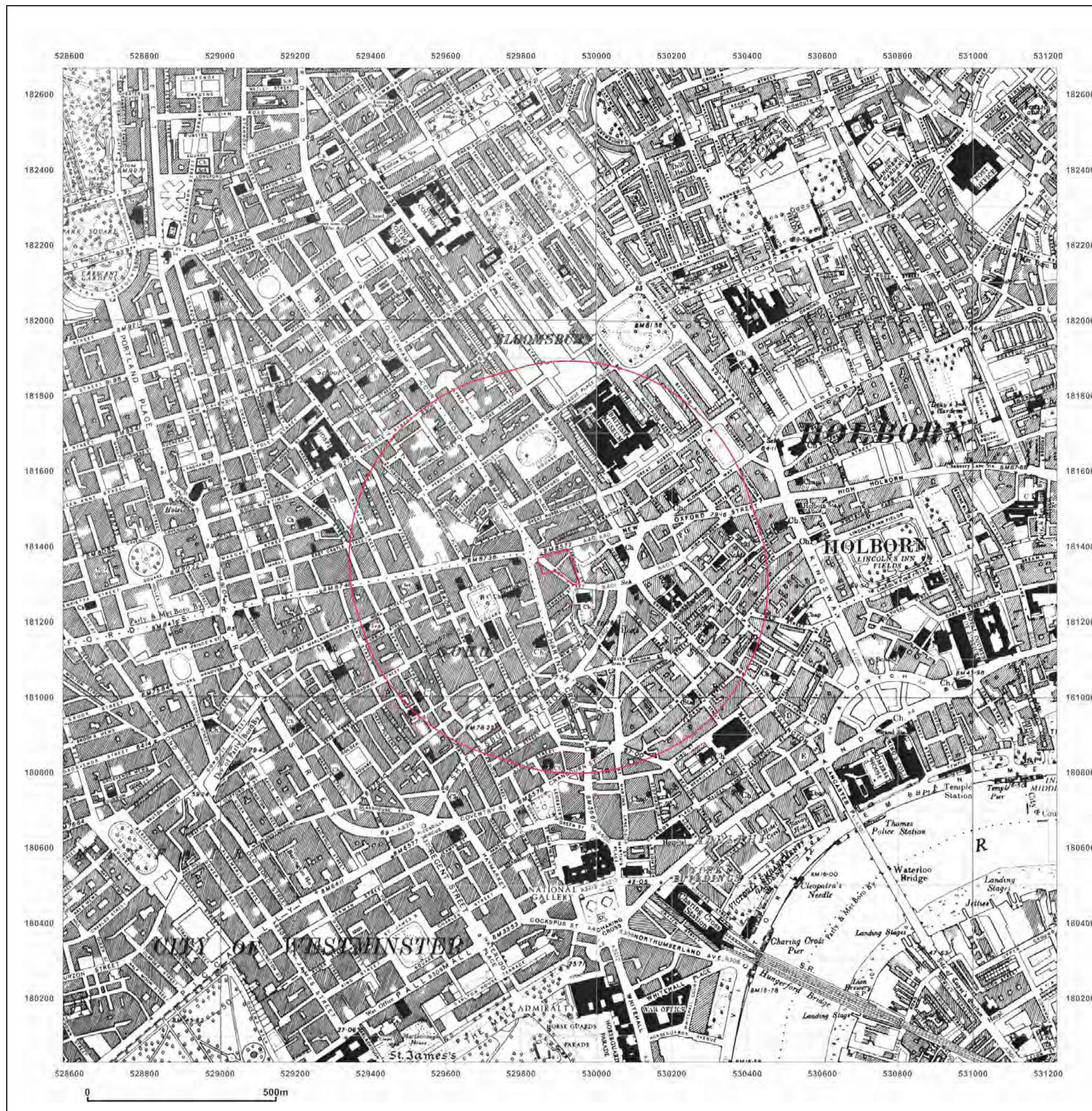


Supplied by:
www.emapsite.com
sales@emapsite.com

Crown copyright all rights reserved. Licence No: 100035207

Production date: 30 January 2012

To view map legend click here [Legend](#)



Site Details:

Centre Point, London, WC1A 1DD

Client Ref: EMS_151651_218357

Report Ref: EMS-151651_218357

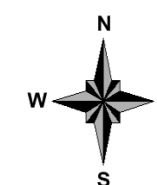
Grid Ref: 529902, 181351

Map Name: County Series

Map date: 1938

Scale: 1:10,560

Printed at: 1:10,560



Surveyed 1872
Revised 1938
Edition NA
Copyright NA
Levelled NA



Produced by
GroundSure Environmental Insight
www.groundsure.com

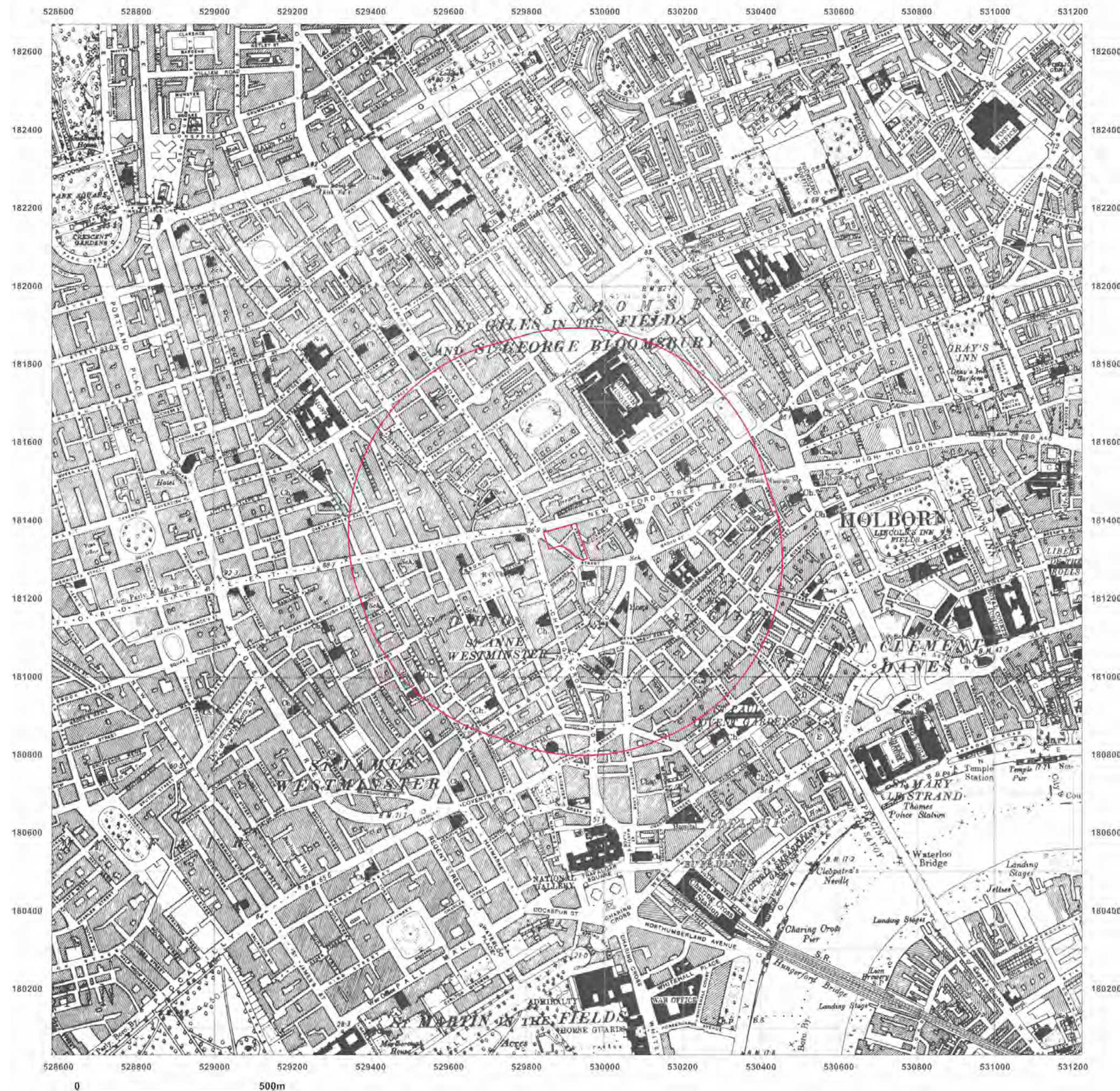


Supplied by:
www.emapsite.com
sales@emapsite.com

Crown copyright all rights reserved. Licence No: 100035207

Production date: 30 January 2012

To view map legend click here [Legend](#)



Site Details:

Centre Point, London, WC1A 1DD

Client Ref: EMS_151651_218357

Report Ref: EMS-151651_218357

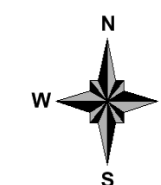
Grid Ref: 529902, 181351

Map Name: County Series

Map date: 1914

Scale: 1:10,560

Printed at: 1:10,560



Surveyed 1872
Revised 1914
Edition NA
Copyright NA
Levelled NA



Produced by
GroundSure Environmental Insight
www.groundsure.com

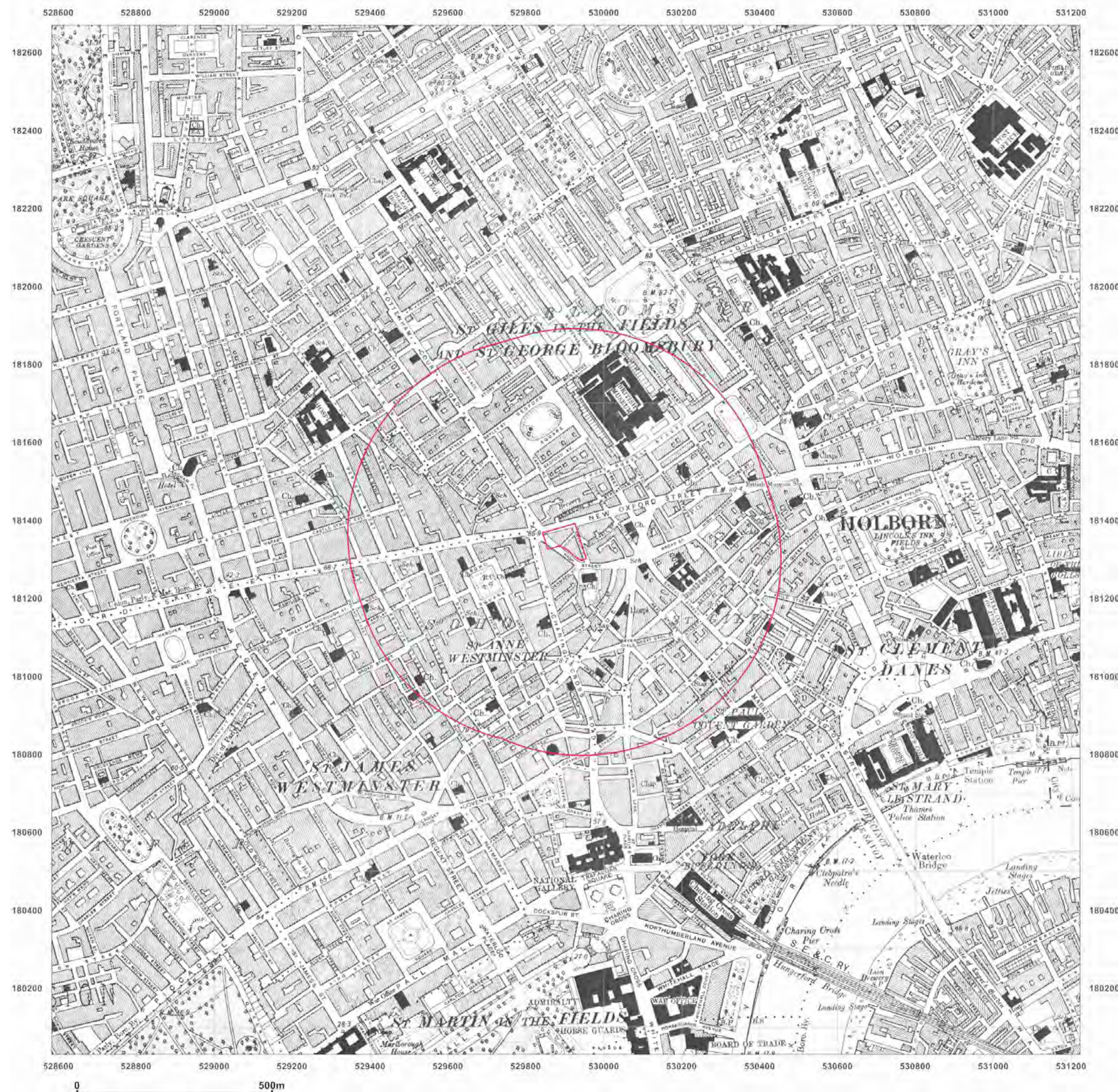


Supplied by:
www.emapsite.com
sales@emapsite.com

Crown copyright all rights reserved. Licence No: 100035207

Production date: 30 January 2012

To view map legend click here [Legend](#)



Site Details:

Centre Point, London, WC1A 1DD

Client Ref: EMS_151651_218357

Report Ref: EMS-151651_218357

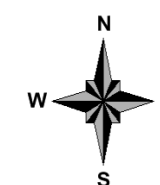
Grid Ref: 529902, 181351

Map Name: County Series

Map date: 1894-1895

Scale: 1:10,560

Printed at: 1:10,560



Surveyed 1894
Revised 1894
Edition NA
Copyright NA
Levelled NA

Surveyed 1895
Revised 1895
Edition NA
Copyright NA
Levelled NA



Produced by
GroundSure Environmental Insight
www.groundsure.com

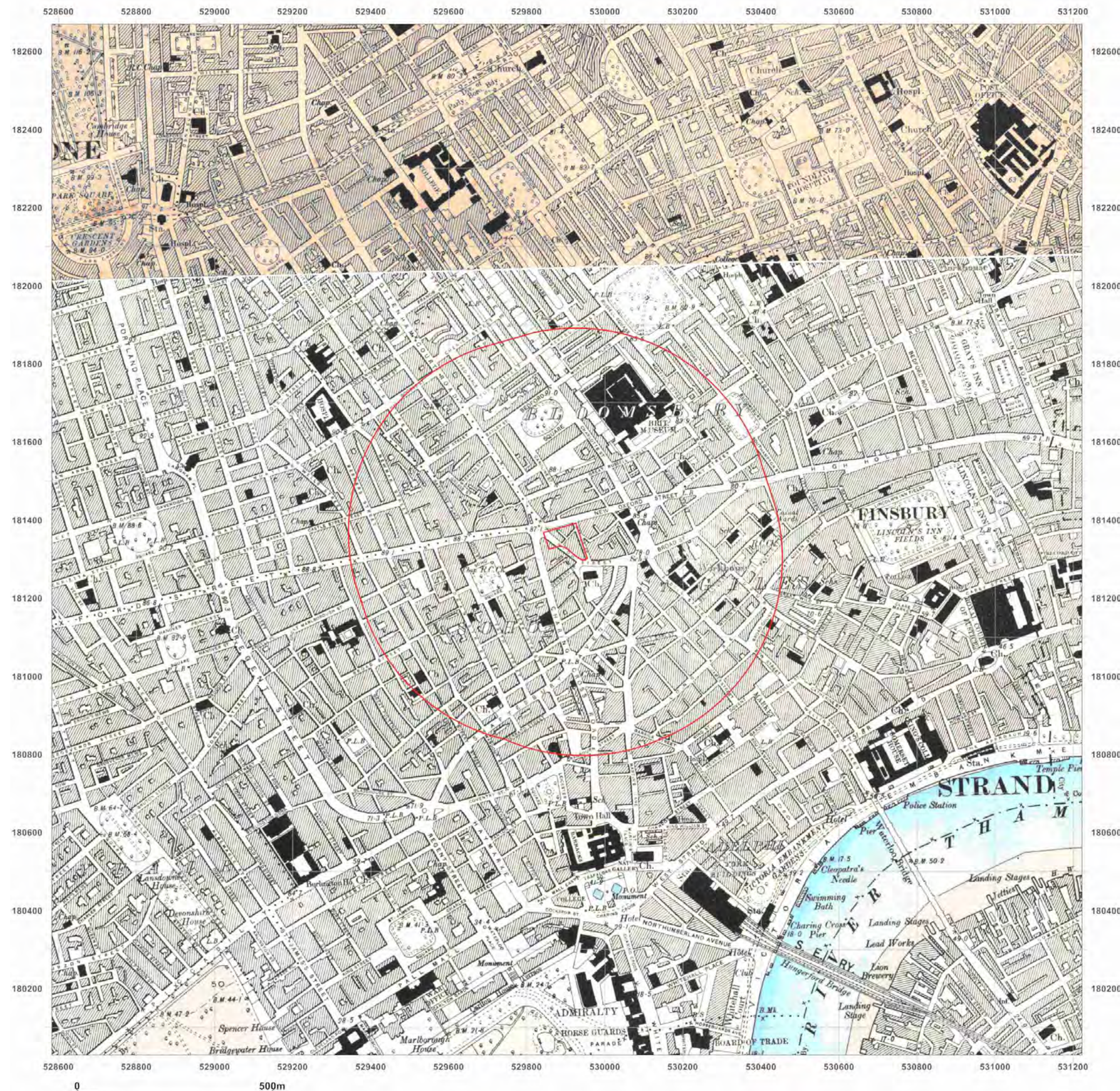


Supplied by:
www.emapsite.com
sales@emapsite.com

Crown copyright all rights reserved. Licence No: 100035207

Production date: 30 January 2012

To view map legend click here [Legend](#)



Site Details:

Centre Point,London,WC1A 1DD

Client Ref: EMS_151651_218357

Report Ref: EMS-151651_218357

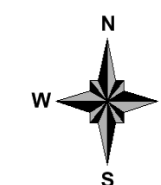
Grid Ref: 529902, 181351

Map Name: County Series

Map date: 1873

Scale: 1:10,560

Printed at: 1:10,560



Surveyed 1873
Revised 1873
Edition NA
Copyright NA
Levelled NA



Produced by
GroundSure Environmental Insight
www.groundsure.com



Supplied by:
www.emapsite.com
sales@emapsite.com

Crown copyright all rights reserved. Licence No: 100035207

Production date: 30 January 2012

To view map legend click here [Legend](#)

