

Map ID	Details	Quadrant Reference (Compass Direction)	Estimated Distance From Site	Contact	NGR
44	<p><b>Registered Radioactive Substances</b></p> <p>Name: University College London            Location: Gower Street, LONDON, WC1E 6BT            Authority: Environment Agency, Thames Region            Permit Reference: Ca0026            Dated: 4th January 2006            Process Type: Authorisation under S13 RSA for the disposal of Radioactive waste (was RSA60 S7)</p> <p>Description: Minor variation to authorisation under RSA  <b>Status: Authorisation superseded by a substantial or non substantial variationSuperseded</b></p> <p>Positional Accuracy: Automatically positioned to the address</p>	A12SE (SW)	535	1	529589 182302
44	<p><b>Registered Radioactive Substances</b></p> <p>Name: University College London            Location: Gower Street, London, WC1E 6BT            Authority: Environment Agency, Thames Region            Permit Reference: By6206            Dated: 9th September 2005            Process Type: Authorisation under S13 RSA for the disposal of Radioactive waste (was RSA60 S7)</p> <p>Description: Substantial variation to authorisation under RSA  <b>Status: Authorisation superseded by a substantial or non substantial variationSuperseded</b></p> <p>Positional Accuracy: Automatically positioned to the address</p>	A12SE (SW)	535	1	529589 182302
44	<p><b>Registered Radioactive Substances</b></p> <p>Name: University College London            Location: Gower Street, London, WC1E 6BT            Authority: Environment Agency, Thames Region            Permit Reference: By6214            Dated: 9th September 2005            Process Type: Registration under S7 RSA for the keeping and use of Radioactive materials (was RSA60 S1)</p> <p>Description: Substantial variation to a registration under the Act of an open source which is also the subject of an authorisation  <b>Status: Authorisation superseded by a substantial or non substantial variationSuperseded</b></p> <p>Positional Accuracy: Automatically positioned to the address</p>	A12SE (SW)	535	1	529589 182302
44	<p><b>Registered Radioactive Substances</b></p> <p>Name: University College London            Location: Gower Street, London, WC1E 6BT            Authority: Environment Agency, Thames Region            Permit Reference: Bw7015            Dated: 1st December 2003            Process Type: Authorisation under S13 RSA for the disposal of Radioactive waste (was RSA60 S7)</p> <p>Description: Minor variation to authorisation under RSA  <b>Status: Authorisation either revoked or cancelledCancelled</b></p> <p>Positional Accuracy: Automatically positioned to the address</p>	A12SE (SW)	535	1	529589 182302
44	<p><b>Registered Radioactive Substances</b></p> <p>Name: University College London            Location: Gower Street, London, WC1E 6BT            Authority: Environment Agency, Thames Region            Permit Reference: Bw7171            Dated: 1st December 2003            Process Type: Authorisation under S13 RSA for the disposal of Radioactive waste (was RSA60 S7)</p> <p>Description: Minor variation to authorisation under RSA  <b>Status: Authorisation superseded by a substantial or non substantial variationSuperseded</b></p> <p>Positional Accuracy: Automatically positioned to the address</p>	A12SE (SW)	535	1	529589 182302
44	<p><b>Registered Radioactive Substances</b></p> <p>Name: University College London            Location: Gower Street, London, WC1E 6BT            Authority: Environment Agency, Thames Region            Permit Reference: Bu3205            Dated: 26th March 2003            Process Type: Authorisation under S13 RSA for the disposal of Radioactive waste (was RSA60 S7)</p> <p>Description: Substantial variation to authorisation under RSA  <b>Status: Authorisation either revoked or cancelledCancelled</b></p> <p>Positional Accuracy: Automatically positioned to the address</p>	A12SE (SW)	535	1	529589 182302

Map ID	Details	Quadrant Reference (Compass Direction)	Estimated Distance From Site	Contact	NGR
44	<p><b>Registered Radioactive Substances</b></p> <p>Name: University College London            Location: Gower Street, London, WC1E 6BT            Authority: Environment Agency, Thames Region            Permit Reference: Bm6433            Dated: 25th July 2002            Process Type: Authorisation under S13 RSA for the disposal of Radioactive waste (was RSA60 S7)</p> <p>Description: Authorisation under RSA  <b>Status: Authorisation superseded by a substantial or non substantial variationSuperseded</b></p> <p>Positional Accuracy: Automatically positioned to the address</p>	A12SE (SW)	535	1	529589 182302
44	<p><b>Registered Radioactive Substances</b></p> <p>Name: University College London            Location: Gower Street, London, WC1E 6BT            Authority: Environment Agency, Thames Region            Permit Reference: BG2841            Dated: 10th August 1999            Process Type: Authorisation under S13 RSA for the disposal of Radioactive waste (was RSA60 S7)</p> <p>Description: Minor variation to authorisation under RSA  <b>Status: Authorisation superseded by a substantial or non substantial variationSuperseded</b></p> <p>Positional Accuracy: Automatically positioned to the address</p>	A12SE (SW)	535	1	529589 182302
44	<p><b>Registered Radioactive Substances</b></p> <p>Name: University College London            Location: Gower Street, London, WC1E 6BT            Authority: Environment Agency, Thames Region            Permit Reference: AY2192            Dated: 25th June 1997            Process Type: Authorisation under S13 RSA for the disposal of Radioactive waste (was RSA60 S7)</p> <p>Description: Minor variation to authorisation under RSA  <b>Status: Authorisation superseded by a substantial or non substantial variationSuperseded</b></p> <p>Positional Accuracy: Automatically positioned to the address</p>	A12SE (SW)	535	1	529589 182302
44	<p><b>Registered Radioactive Substances</b></p> <p>Name: University College London            Location: Gower Street, London, WC1E 6BT            Authority: Environment Agency, Thames Region            Permit Reference: AW3449            Dated: 24th September 1996            Process Type: Authorisation under S13 RSA for the disposal of Radioactive waste (was RSA60 S7)</p> <p>Description: Minor variation to authorisation under RSA  <b>Status: Authorisation superseded by a substantial or non substantial variationSuperseded</b></p> <p>Positional Accuracy: Automatically positioned to the address</p>	A12SE (SW)	535	1	529589 182302
44	<p><b>Registered Radioactive Substances</b></p> <p>Name: University College London            Location: Gower Street, London, Greater London, WC1E 6BT            Authority: Environment Agency, Thames Region            Permit Reference: AP4866            Dated: 31st May 1995            Process Type: Authorisation under S13 RSA for the disposal of Radioactive waste (was RSA60 S7)</p> <p>Description: Minor variation to authorisation under RSA  <b>Status: Authorisation superseded by a substantial or non substantial variationSuperseded</b></p> <p>Positional Accuracy: Automatically positioned to the address</p>	A12SE (SW)	535	1	529589 182302
44	<p><b>Registered Radioactive Substances</b></p> <p>Name: University College London            Location: Gower Street, London, WC1E 6BT            Authority: Environment Agency, Thames Region            Permit Reference: BH0798            Dated: 28th October 1999            Process Type: Authorisation under S13 RSA for the disposal of Radioactive waste (was RSA60 S7)</p> <p>Description: Substantial variation to authorisation under RSA  <b>Status: Authorisation superseded by a substantial or non substantial variationSuperseded</b></p> <p>Positional Accuracy: Automatically positioned to the address</p>	A12SE (SW)	536	1	529589 182302

Map ID	Details	Quadrant Reference (Compass Direction)	Estimated Distance From Site	Contact	NGR
44	<p><b>Registered Radioactive Substances</b></p> <p>Name: University College London            Location: Gower Street, London, WC1E 6BT            Authority: Environment Agency, Thames Region            Permit Reference: BF7821            Dated: 6th September 1999            Process Type: Authorisation under S13 RSA for the disposal of Radioactive waste (was RSA60 S7)</p> <p>Description: Minor variation to authorisation under RSA  <b>Status: Authorisation superseded by a substantial or non substantial variationSuperseded</b></p> <p>Positional Accuracy: Automatically positioned to the address</p>	A12SE (SW)	536	1	529589 182302
44	<p><b>Registered Radioactive Substances</b></p> <p>Name: University College London            Location: Gower Street, London, WC1E 6BT            Authority: Environment Agency, Thames Region            Permit Reference: BA0722            Dated: 19th December 1997            Process Type: Authorisation under S13 RSA for the disposal of Radioactive waste (was RSA60 S7)</p> <p>Description: Minor variation to authorisation under RSA  <b>Status: Authorisation superseded by a substantial or non substantial variationSuperseded</b></p> <p>Positional Accuracy: Automatically positioned to the address</p>	A12SE (SW)	536	1	529589 182302
44	<p><b>Registered Radioactive Substances</b></p> <p>Name: University College London            Location: Gower Street, London, WC1E 6BT            Authority: Environment Agency, Thames Region            Permit Reference: BA0757            Dated: 19th December 1997            Process Type: Authorisation under S13 RSA for the disposal of Radioactive waste (was RSA60 S7)</p> <p>Description: Minor variation to authorisation under RSA  <b>Status: Authorisation superseded by a substantial or non substantial variationSuperseded</b></p> <p>Positional Accuracy: Automatically positioned to the address</p>	A12SE (SW)	536	1	529589 182302
44	<p><b>Registered Radioactive Substances</b></p> <p>Name: University College London            Location: Gower Street, London, WC1E 6BT            Authority: Environment Agency, Thames Region            Permit Reference: AY2184            Dated: 27th June 1997            Process Type: Registration under S7 RSA for the keeping and use of Radioactive materials (was RSA60 S1)</p> <p>Description: Minor variation to a registration under the Act of an open source which is also the subject of an authorisation  <b>Status: Authorisation superseded by a substantial or non substantial variationSuperseded</b></p> <p>Positional Accuracy: Automatically positioned to the address</p>	A12SE (SW)	536	1	529589 182302
44	<p><b>Registered Radioactive Substances</b></p> <p>Name: University College London            Location: Gower Street, London, WC1E 6BT            Authority: Environment Agency, Thames Region            Permit Reference: AS2734            Dated: 14th August 1995            Process Type: Authorisation under S13 RSA for the disposal of Radioactive waste (was RSA60 S7)</p> <p>Description: Minor variation to authorisation under RSA  <b>Status: Authorisation superseded by a substantial or non substantial variationSuperseded</b></p> <p>Positional Accuracy: Automatically positioned to the address</p>	A12SE (SW)	536	1	529589 182302
44	<p><b>Registered Radioactive Substances</b></p> <p>Name: University College London            Location: Gower Street, London, Greater London, WC1E 6BT            Authority: Environment Agency, Thames Region            Permit Reference: AP4858            Dated: 31st May 1995            Process Type: Registration under S7 RSA for the keeping and use of Radioactive materials (was RSA60 S1)</p> <p>Description: Minor variation to a registration under the Act of an open source which is also the subject of an authorisation  <b>Status: Application has been authorised and any conditions apply to the operatorAuthorised</b></p> <p>Positional Accuracy: Automatically positioned to the address</p>	A12SE (SW)	536	1	529589 182302

Map ID	Details	Quadrant Reference (Compass Direction)	Estimated Distance From Site	Contact	NGR
44	<p><b>Registered Radioactive Substances</b></p> <p>Name: University College London            Location: Gower Street, London, WC1E 6BT            Authority: Environment Agency, Thames Region            Permit Reference: AA0116            Dated: 28th January 1992            Process Type: Registration under S7 RSA for the keeping and use of Radioactive materials (was RSA60 S1)            Description: Registration under the Act of an open source which is also the subject of an authorisation dated pre April 1991  <b>Status: Authorisation superseded by a substantial or non substantial variationSuperseded</b>            Positional Accuracy: Automatically positioned to the address</p>	A12SE (SW)	536	1	529589 182302
44	<p><b>Registered Radioactive Substances</b></p> <p>Name: University College London            Location: Gower Street, London, Greater London, WC1E 6BT            Authority: Environment Agency, Thames Region            Permit Reference: AR1833            Dated: 1st April 1991            Process Type: Authorisation under S13 RSA for the disposal of Radioactive waste (was RSA60 S7)            Description: Authorisation under RSA  <b>Status: Authorisation either revoked or cancelledCancelled</b>            Positional Accuracy: Automatically positioned to the address</p>	A12SE (SW)	536	1	529589 182302
44	<p><b>Registered Radioactive Substances</b></p> <p>Name: University College London            Location: Gower Street, London, Greater London, WC1E 6BT            Authority: Environment Agency, Thames Region            Permit Reference: AR1841            Dated: 1st April 1991            Process Type: Registration under S7 RSA for the keeping and use of Radioactive materials (was RSA60 S1)            Description: Registration under the Act of an open source which is also the subject of an authorisation  <b>Status: Authorisation superseded by a substantial or non substantial variationSuperseded</b>            Positional Accuracy: Automatically positioned to the address</p>	A12SE (SW)	536	1	529589 182302
44	<p><b>Registered Radioactive Substances</b></p> <p>Name: University College London            Location: Gower Street, London, WC1E 6BT            Authority: Environment Agency, Thames Region            Permit Reference: AD9748            Dated: 31st March 1991            Process Type: Authorisation under S13 RSA for the disposal of Radioactive waste (was RSA60 S7)            Description: Authorisation under RSA  <b>Status: Authorisation superseded by a substantial or non substantial variationSuperseded</b>            Positional Accuracy: Automatically positioned to the address</p>	A12SE (SW)	536	1	529589 182302
44	<p><b>Registered Radioactive Substances</b></p> <p>Name: University College London            Location: Gower Street, London, WC1E 6BT            Authority: Environment Agency, Thames Region            Permit Reference: AC7952            Dated: 31st March 1991            Process Type: Authorisation under S13 RSA for the disposal of Radioactive waste (was RSA60 S7)            Description: Authorisation under RSA  <b>Status: Authorisation superseded by a substantial or non substantial variationSuperseded</b>            Positional Accuracy: Automatically positioned to the address</p>	A12SE (SW)	536	1	529589 182302
44	<p><b>Registered Radioactive Substances</b></p> <p>Name: Eisai London Research Laboratories Ltd            Location: Bernard Katz Building, University College London, Gower Street, LONDON, WC1E 6BT            Authority: Environment Agency, Thames Region            Permit Reference: Bz9189            Dated: 9th December 2005            Process Type: Authorisation under S13 RSA for the disposal of Radioactive waste (was RSA60 S7)            Description: Minor variation to authorisation under RSA  <b>Status: Authorisation either revoked or cancelledCancelled</b>            Positional Accuracy: Manually positioned to the address or location</p>	A12SE (SW)	551	1	529563 182315

Map ID	Details	Quadrant Reference (Compass Direction)	Estimated Distance From Site	Contact	NGR
45	<p><b>Registered Radioactive Substances</b></p> <p>Name: Institute Of Neurology            Location: Institute Of Neurology, Queen Square, London, WC1N 3BG            Authority: Environment Agency, Thames Region            Permit Reference: Bz9944            Dated: 4th January 2006            Process Type: Authorisation under S13 RSA for the disposal of Radioactive waste (was RSA60 S7)</p> <p>Description: Minor variation to authorisation under RSA  <b>Status: Application has been authorised and any conditions apply to the operatorAuthorised</b></p> <p>Positional Accuracy: Automatically positioned to the address</p>	A8NE (S)	526	1	530314 182002
45	<p><b>Registered Radioactive Substances</b></p> <p>Name: Institute Of Neurology            Location: Institute Of Neurology, Queen Square, London, WC1N 3BG            Authority: Environment Agency, Thames Region            Permit Reference: Bw3206            Dated: 3rd August 2004            Process Type: Authorisation under S13 RSA for the disposal of Radioactive waste (was RSA60 S7)</p> <p>Description: Substantial variation to authorisation under RSA  <b>Status: Authorisation superseded by a substantial or non substantial variationSuperseded</b></p> <p>Positional Accuracy: Automatically positioned to the address</p>	A8NE (S)	526	1	530314 182002
45	<p><b>Registered Radioactive Substances</b></p> <p>Name: Institute Of Neurology            Location: Institute Of Neurology, Queen Square, London, WC1N 3BG            Authority: Environment Agency, Thames Region            Permit Reference: Bw7350            Dated: 1st December 2003            Process Type: Authorisation under S13 RSA for the disposal of Radioactive waste (was RSA60 S7)</p> <p>Description: Minor variation to authorisation under RSA  <b>Status: Authorisation superseded by a substantial or non substantial variationSuperseded</b></p> <p>Positional Accuracy: Automatically positioned to the address</p>	A8NE (S)	526	1	530314 182002
45	<p><b>Registered Radioactive Substances</b></p> <p>Name: Institute Of Neurology            Location: Institute Of Neurology, Queen Square, London, WC1N 3BG            Authority: Environment Agency, Thames Region            Permit Reference: AR3488            Dated: 26th July 1995            Process Type: Authorisation under S13 RSA for the disposal of Radioactive waste (was RSA60 S7)</p> <p>Description: Authorisation under RSA  <b>Status: Authorisation superseded by a substantial or non substantial variationSuperseded</b></p> <p>Positional Accuracy: Automatically positioned to the address</p>	A8NE (S)	526	1	530314 182002
46	<p><b>Registered Radioactive Substances</b></p> <p>Name: University College London            Location: Queen Square, London, WC1N 3BG            Authority: Environment Agency, Thames Region            Permit Reference: Bw3222            Dated: 4th August 2004            Process Type: Registration under S7 RSA for the keeping and use of Radioactive materials (was RSA60 S1)</p> <p>Description: Discretionary registration under the Act of an open source which is also the subject of an authorisation  <b>Status: Application has been authorised and any conditions apply to the operatorAuthorised</b></p> <p>Positional Accuracy: Automatically positioned to the address</p>	A8NE (SE)	527	1	530375 182032
46	<p><b>Registered Radioactive Substances</b></p> <p>Name: National Hospital For Neurology And Neurosurgery            Location: Queen Square, LONDON, WC1N 3BG            Authority: Environment Agency, Thames Region            Permit Reference: AW7223            Dated: 15th October 1996            Process Type: Authorisation under S13 RSA for the disposal of Radioactive waste (was RSA60 S7)</p> <p>Description: Authorisation under RSA  <b>Status: Authorisation either revoked or cancelledCancelled</b></p> <p>Positional Accuracy: Automatically positioned to the address</p>	A8NE (SE)	527	1	530375 182032

Map ID	Details	Quadrant Reference (Compass Direction)	Estimated Distance From Site	Contact	NGR
47	<p><b>Registered Radioactive Substances</b></p> <p>Name: Novartis Institute For Medical Sciences            Location: 5 Gower Place, LONDON, Greater London, WC1E 6BN            Authority: Environment Agency, Thames Region            Permit Reference: AY8280            Dated: 8th August 1997            Process Type: Authorisation under S13 RSA for the disposal of Radioactive waste (was RSA60 S7)</p> <p>Description: Authorisation under RSA  <b>Status: Authorisation superseded by a substantial or non substantial variationSuperseded</b></p> <p>Positional Accuracy: Unknown</p>	A12SE (W)	546	1	529529 182385
47	<p><b>Registered Radioactive Substances</b></p> <p>Name: Novartis Institute For Medical Sciences            Location: 5 Gower Place, LONDON, WC1E 6BS            Authority: Environment Agency, Thames Region            Permit Reference: Bw7449            Dated: 1st December 2003            Process Type: Authorisation under S13 RSA for the disposal of Radioactive waste (was RSA60 S7)</p> <p>Description: Minor variation to authorisation under RSA  <b>Status: Authorisation either revoked or cancelledCancelled</b></p> <p>Positional Accuracy: Automatically positioned to the address</p>	A12SE (W)	550	1	529533 182368
47	<p><b>Registered Radioactive Substances</b></p> <p>Name: Novartis Institute For Medical Sciences            Location: 5, Gower Place, LONDON, WC1E 6BS            Authority: Environment Agency, Thames Region            Permit Reference: Bz9766            Dated: Not Supplied            Process Type: Authorisation under S13 RSA for the disposal of Radioactive waste (was RSA60 S7)</p> <p>Description: Minor variation to authorisation under RSA  <b>Status: Application has met the requirements for authorisation (but not yet authorised)Not Yet Authorised</b></p> <p>Positional Accuracy: Automatically positioned to the address</p>	A12SE (W)	550	1	529533 182368
48	<p><b>Registered Radioactive Substances</b></p> <p>Name: Great Ormond Street Hospital For Children Nhs Trust            Location: Great Ormond Street, LONDON, Greater London, WC1N 3JH            Authority: Environment Agency, Thames Region            Permit Reference: AB5415            Dated: 6th November 1991            Process Type: Registration under S7 RSA for the keeping and use of Radioactive materials (was RSA60 S1)</p> <p>Description: Registration under the Act of an open source which is also the subject of an authorisation dated pre April 1991  <b>Status: Authorisation superseded by a substantial or non substantial variationSuperseded</b></p> <p>Positional Accuracy: Unknown</p>	A9NW (SE)	559	1	530453 182045
48	<p><b>Registered Radioactive Substances</b></p> <p>Name: Hospital For Sick Children            Location: Great Ormond Street, LONDON, Greater London, WC1N 3JH            Authority: Environment Agency, Thames Region            Permit Reference: AF1772            Dated: 26th June 1993            Process Type: Authorisation under S13 RSA for the disposal of Radioactive waste (was RSA60 S7)</p> <p>Description: Substantial variation to authorisation under RSA  <b>Status: Application has been authorised and any conditions apply to the operatorAuthorised</b></p> <p>Positional Accuracy: Unknown</p>	A9NW (SE)	583	1	530478 182032
48	<p><b>Registered Radioactive Substances</b></p> <p>Name: Hospital For Sick Children            Location: Great Ormond Street, LONDON, Greater London, WC1N 3JH            Authority: Environment Agency, Thames Region            Permit Reference: AB5431            Dated: 20th July 1991            Process Type: Authorisation under S13 RSA for the disposal of Radioactive waste (was RSA60 S7)</p> <p>Description: Authorisation under RSA dated pre April 1991  <b>Status: Authorisation superseded by a substantial or non substantial variationSuperseded</b></p> <p>Positional Accuracy: Unknown</p>	A9NW (SE)	587	1	530466 182020



Map ID	Details	Quadrant Reference (Compass Direction)	Estimated Distance From Site	Contact	NGR
49	<p><b>Registered Radioactive Substances</b></p> <p>Name: University College London            Location: Wolfson House, 4, Stephenson Way, LONDON, NW1 2HE            Authority: Environment Agency, Thames Region            Permit Reference: Bz9987            Dated: 4th January 2006            Process Type: Authorisation under S13 RSA for the disposal of Radioactive waste (was RSA60 S7)</p> <p>Description: Minor variation to authorisation under RSA  <b>Status: Application has been authorised and any conditions apply to the operatorAuthorised</b></p> <p>Positional Accuracy: Automatically positioned to the address</p>	A12SE (W)	564	1	529465 182532
49	<p><b>Registered Radioactive Substances</b></p> <p>Name: University College London            Location: 4 Wolfson House, Stephenson Way, LONDON, NW1 2HE            Authority: Environment Agency, Thames Region            Permit Reference: By1891            Dated: 9th November 2004            Process Type: Authorisation under S13 RSA for the disposal of Radioactive waste (was RSA60 S7)</p> <p>Description: Authorisation under RSA  <b>Status: Authorisation superseded by a substantial or non substantial variationSuperseded</b></p> <p>Positional Accuracy: Automatically positioned to the address</p>	A12SE (W)	564	1	529465 182532
49	<p><b>Registered Radioactive Substances</b></p> <p>Name: University College London            Location: 4 Wolfson House, Stephenson Way, LONDON, NW1 2HE            Authority: Environment Agency, Thames Region            Permit Reference: By1905            Dated: 9th November 2004            Process Type: Registration under S7 RSA for the keeping and use of Radioactive materials (was RSA60 S1)</p> <p>Description: Registration under the Act of an open source which is also the subject of an authorisation  <b>Status: Application has been authorised and any conditions apply to the operatorAuthorised</b></p> <p>Positional Accuracy: Automatically positioned to the address</p>	A12SE (W)	564	1	529465 182532
50	<p><b>Registered Radioactive Substances</b></p> <p>Name: Eisai London Research Laboratories Ltd            Location: Bernard Katz Building, University College London, Gower Street, LONDON, Greater London, WC1E 6BT            Authority: Environment Agency, Thames Region            Permit Reference: AP8276            Dated: 20th April 1995            Process Type: Registration under S7 RSA for the keeping and use of Radioactive materials (was RSA60 S1)</p> <p>Description: Registration under the Act of an open source which is also the subject of an authorisation  <b>Status: Authorisation either revoked or cancelledCancelled</b></p> <p>Positional Accuracy: Unknown</p>	A7NE (SW)	565	1	529650 182150
50	<p><b>Registered Radioactive Substances</b></p> <p>Name: Eisai London Research Laboratories Ltd            Location: Bernard Katz Building, University College London, Gower Street, LONDON, Greater London, WC1E 6BT            Authority: Environment Agency, Thames Region            Permit Reference: AP8284            Dated: 27th April 1995            Process Type: Authorisation under S13 RSA for the disposal of Radioactive waste (was RSA60 S7)</p> <p>Description: Authorisation under RSA  <b>Status: Authorisation superseded by a substantial or non substantial variationSuperseded</b></p> <p>Positional Accuracy: Unknown</p>	A7NE (SW)	568	1	529650 182145
50	<p><b>Registered Radioactive Substances</b></p> <p>Name: Eisai London Research Laboratories Ltd            Location: University College London, Gower Street, London, WC1E 6XA            Authority: Environment Agency, Thames Region            Permit Reference: Bw7325            Dated: 1st December 2003            Process Type: Authorisation under S13 RSA for the disposal of Radioactive waste (was RSA60 S7)</p> <p>Description: Minor variation to authorisation under RSA  <b>Status: Authorisation superseded by a substantial or non substantial variationSuperseded</b></p> <p>Positional Accuracy: Automatically positioned to the address</p>	A7NE (SW)	609	1	529606 182136

Map ID	Details	Quadrant Reference (Compass Direction)	Estimated Distance From Site	Contact	NGR
51	<p><b>Registered Radioactive Substances</b></p> <p>Name: Eastman Dental Hospital            Location: 256 Grays Inn Road, LONDON, Greater London, WC1X 8LD            Authority: Environment Agency, Thames Region            Permit Reference: AA1775            Dated: 30th October 1991            Process Type: Registration under S7 RSA for the keeping and use of Radioactive materials (was RSA60 S1)            Description: Registration under the Act of an open source which is also the subject of an authorisation dated pre April 1991  <b>Status: Authorisation superseded by a substantial or non substantial variationSuperseded</b>            Positional Accuracy: Unknown</p>	A14SW (E)	577	1	530715 182448
51	<p><b>Registered Radioactive Substances</b></p> <p>Name: Eastman Dental Institute And Hospital            Location: 256 Grays Inn Road, LONDON, Greater London, WC1X 8LD            Authority: Environment Agency, Thames Region            Permit Reference: AA1783            Dated: 30th October 1991            Process Type: Authorisation under S13 RSA for the disposal of Radioactive waste (was RSA60 S7)            Description: Authorisation under RSA dated pre April 1991  <b>Status: Authorisation superseded by a substantial or non substantial variationSuperseded</b>            Positional Accuracy: Unknown</p>	A14SW (E)	577	1	530715 182443
51	<p><b>Registered Radioactive Substances</b></p> <p>Name: Eastman Dental Hospital            Location: 256 Grays Inn Road, LONDON, Greater London, WC1X 8LD            Authority: Environment Agency, Thames Region            Permit Reference: AW6723            Dated: 15th October 1996            Process Type: Registration under S7 RSA for the keeping and use of Radioactive materials (was RSA60 S1)            Description: Substantial variation to a registration under the Act of an open source which is also the subject of an authorisation  <b>Status: Authorisation either revoked or cancelledCancelled</b>            Positional Accuracy: Unknown</p>	A14SW (E)	582	1	530720 182443
51	<p><b>Registered Radioactive Substances</b></p> <p>Name: University College London            Location: 256, Gray's Inn Road, LONDON, WC1X 8LD            Authority: Environment Agency, Thames Region            Permit Reference: Ca0034            Dated: 4th January 2006            Process Type: Authorisation under S13 RSA for the disposal of Radioactive waste (was RSA60 S7)            Description: Minor variation to authorisation under RSA  <b>Status: Application has been authorised and any conditions apply to the operatorAuthorised</b>            Positional Accuracy: Automatically positioned to the address</p>	A14SW (E)	584	1	530723 182449
51	<p><b>Registered Radioactive Substances</b></p> <p>Name: University College London            Location: Eastman Dental Institute, 256 Gray's Inn Road, LONDON, WC1X 8LD            Authority: Environment Agency, Thames Region            Permit Reference: Bu7464            Dated: 27th September 2004            Process Type: Registration under S7 RSA for the keeping and use of Radioactive materials (was RSA60 S1)            Description: Registration under the Act of an open source which is also the subject of an authorisation  <b>Status: Application has been authorised and any conditions apply to the operatorAuthorised</b>            Positional Accuracy: Automatically positioned to the address</p>	A14SW (E)	584	1	530723 182449
51	<p><b>Registered Radioactive Substances</b></p> <p>Name: University College London            Location: Eastman Dental Institute, 256 Gray's Inn Road, LONDON, WC1X 8LD            Authority: Environment Agency, Thames Region            Permit Reference: Bu7456            Dated: 27th September 2004            Process Type: Authorisation under S13 RSA for the disposal of Radioactive waste (was RSA60 S7)            Description: Authorisation under RSA  <b>Status: Authorisation superseded by a substantial or non substantial variationSuperseded</b>            Positional Accuracy: Automatically positioned to the address</p>	A14SW (E)	584	1	530723 182449



Map ID	Details	Quadrant Reference (Compass Direction)	Estimated Distance From Site	Contact	NGR
51	<p><b>Registered Radioactive Substances</b></p> <p>Name: Eastman Dental Hospital            Location: Eastman Dental Institute, 256 Gray's Inn Road, LONDON, WC1X 8LD            Authority: Environment Agency, Thames Region            Permit Reference: AW6731            Dated: 15th October 1996            Process Type: Authorisation under S13 RSA for the disposal of Radioactive waste (was RSA60 S7)</p> <p>Description: Substantial variation to authorisation under RSA  <b>Status: Authorisation either revoked or cancelledCancelled</b>            Positional Accuracy: Automatically positioned to the address</p>	A14SW (E)	584	1	530723 182449
52	<p><b>Registered Radioactive Substances</b></p> <p>Name: Birkbeck College            Location: Malet Street, London, WC1E 7HX            Authority: Environment Agency, Thames Region            Permit Reference: Bw6949            Dated: 1st December 2003            Process Type: Authorisation under S13 RSA for the disposal of Radioactive waste (was RSA60 S7)</p> <p>Description: Minor variation to authorisation under RSA  <b>Status: Authorisation either revoked or cancelledCancelled</b>            Positional Accuracy: Automatically positioned to the address</p>	A8NW (S)	581	1	529884 181947
52	<p><b>Registered Radioactive Substances</b></p> <p>Name: Birkbeck College            Location: Malet Street, London, WC1E 7HX            Authority: Environment Agency, Thames Region            Permit Reference: Bq4343            Dated: 18th July 2002            Process Type: Registration under S7 RSA for the keeping and use of Radioactive materials (was RSA60 S1)</p> <p>Description: Minor variation to a registration under the Act of an open source which is also the subject of an authorisation  <b>Status: Authorisation either revoked or cancelledCancelled</b>            Positional Accuracy: Automatically positioned to the address</p>	A8NW (S)	581	1	529884 181947
53	<p><b>Registered Radioactive Substances</b></p> <p>Name: Birkbeck College            Location: Malet Street, LONDON, Greater London, WC1E 7HX            Authority: Environment Agency, Thames Region            Permit Reference: AC1687            Dated: 31st March 1991            Process Type: Authorisation under S13 RSA for the disposal of Radioactive waste (was RSA60 S7)</p> <p>Description: Authorisation under RSA  <b>Status: Authorisation superseded by a substantial or non substantial variationSuperseded</b>            Positional Accuracy: Unknown</p>	A8NW (SW)	601	1	529750 182000
53	<p><b>Registered Radioactive Substances</b></p> <p>Name: Birkbeck College            Location: Malet Street, LONDON, Greater London, WC1E 7HX            Authority: Environment Agency, Thames Region            Permit Reference: AC1709            Dated: 31st March 1991            Process Type: Registration under S7 RSA for the keeping and use of Radioactive materials (was RSA60 S1)</p> <p>Description: Registration under the Act of an open source which is also the subject of an authorisation  <b>Status: Authorisation superseded by a substantial or non substantial variationSuperseded</b>            Positional Accuracy: Unknown</p>	A8NW (SW)	602	1	529755 181995
54	<p><b>Registered Radioactive Substances</b></p> <p>Name: University College London Hospitals Nhs Foundation Trust            Location: University College Hospital, 235 Euston Road, London, NW1 2BU            Authority: Environment Agency, Thames Region            Permit Reference: Bz8514            Dated: 24th January 2006            Process Type: Authorisation under S13 RSA for the disposal of Radioactive waste (was RSA60 S7)</p> <p>Description: Minor variation to authorisation under RSA  <b>Status: Application has been authorised and any conditions apply to the operatorAuthorised</b>            Positional Accuracy: Manually positioned to the address or location</p>	A12SE (SW)	609	1	529497 182311

Map ID	Details	Quadrant Reference (Compass Direction)	Estimated Distance From Site	Contact	NGR
54	<p><b>Registered Radioactive Substances</b></p> <p>Name: University College London Hospitals Nhs Foundation Trust            Location: University College Hospital , 235 Euston Road, London, NW1 2BU            Authority: Environment Agency, Thames Region            Permit Reference: By8624            Dated: 14th July 2005            Process Type: Authorisation under S13 RSA for the disposal of Radioactive waste (was RSA60 S7)</p> <p>Description: Authorisation under RSA  <b>Status: Authorisation superseded by a substantial or non substantial variationSuperseded</b></p> <p>Positional Accuracy: Manually positioned to the address or location</p>	A12SE (SW)	609	1	529497 182311
54	<p><b>Registered Radioactive Substances</b></p> <p>Name: University College London Hospitals Nhs Foundation Trust            Location: University College Hospital , 235 Euston Road, London, NW1 2BU            Authority: Environment Agency, Thames Region            Permit Reference: By8632            Dated: 14th July 2005            Process Type: Registration under S7 RSA for the keeping and use of Radioactive materials (was RSA60 S1)</p> <p>Description: Registration under the Act of an open source which is also the subject of an authorisation  <b>Status: Application has been authorised and any conditions apply to the operatorAuthorised</b></p> <p>Positional Accuracy: Manually positioned to the address or location</p>	A12SE (SW)	609	1	529497 182311
55	<p><b>Registered Radioactive Substances</b></p> <p>Name: Great Ormond Street Hospital For Children Nhs Trust            Location: Great Ormond Street, LONDON, WC1N 3JH            Authority: Environment Agency, Thames Region            Permit Reference: CD1711            Dated: 24th November 2008            Process Type: Authorisation under S13 RSA for the disposal of Radioactive waste (was RSA60 S7)</p> <p>Description: Substantial variation to authorisation under RSA  <b>Status: Application has been authorised and any conditions apply to the operatorAuthorised</b></p> <p>Positional Accuracy: Automatically positioned to the address</p>	A9NW (SE)	610	1	530533 182041
55	<p><b>Registered Radioactive Substances</b></p> <p>Name: Great Ormond Street Hospital For Children Nhs Trust            Location: Great Ormond Street, LONDON, WC1N 3JH            Authority: Environment Agency, Thames Region            Permit Reference: CD1584            Dated: 24th November 2008            Process Type: Registration under S7 RSA for the keeping and use of Radioactive materials (was RSA60 S1)</p> <p>Description: Substantial variation to a registration under the Act of an open source which is also the subject of an authorisation  <b>Status: Application has been authorised and any conditions apply to the operatorAuthorised</b></p> <p>Positional Accuracy: Automatically positioned to the address</p>	A9NW (SE)	610	1	530533 182041
55	<p><b>Registered Radioactive Substances</b></p> <p>Name: Great Ormond Street Hospital For Children Nhs Trust            Location: Great Ormond Street, London, WC1N 3JH            Authority: Environment Agency, Thames Region            Permit Reference: Bx3783            Dated: 21st February 2005            Process Type: Authorisation under S13 RSA for the disposal of Radioactive waste (was RSA60 S7)</p> <p>Description: Substantial variation to authorisation under RSA  <b>Status: Authorisation superseded by a substantial or non substantial variationSuperseded</b></p> <p>Positional Accuracy: Automatically positioned to the address</p>	A9NW (SE)	610	1	530533 182041
55	<p><b>Registered Radioactive Substances</b></p> <p>Name: Great Ormond Street Hospital For Children Nhs Trust            Location: Great Ormond Street, London, WC1N 3JH            Authority: Environment Agency, Thames Region            Permit Reference: Bx3791            Dated: 21st February 2005            Process Type: Registration under S7 RSA for the keeping and use of Radioactive materials (was RSA60 S1)</p> <p>Description: Substantial variation to a registration under the Act of an open source which is also the subject of an authorisation  <b>Status: Authorisation superseded by a substantial or non substantial variationSuperseded</b></p> <p>Positional Accuracy: Automatically positioned to the address</p>	A9NW (SE)	610	1	530533 182041

Map ID	Details	Quadrant Reference (Compass Direction)	Estimated Distance From Site	Contact	NGR
55	<p><b>Registered Radioactive Substances</b></p> <p>Name: Great Ormond Street Hospital For Children Nhs Trust            Location: Great Ormond Street, London, WC1N 3JH            Authority: Environment Agency, Thames Region            Permit Reference: Bw7511            Dated: 1st December 2003            Process Type: Authorisation under S13 RSA for the disposal of Radioactive waste (was RSA60 S7)</p> <p>Description: Minor variation to authorisation under RSA  <b>Status: Authorisation superseded by a substantial or non substantial variationSuperseded</b></p> <p>Positional Accuracy: Automatically positioned to the address</p>	A9NW (SE)	610	1	530533 182041
55	<p><b>Registered Radioactive Substances</b></p> <p>Name: Great Ormond Street Hospital For Children Nhs Trust            Location: Great Ormond Street, LONDON, WC1N 3JH            Authority: Environment Agency, Thames Region            Permit Reference: BH0895            Dated: 11th January 2000            Process Type: Registration under S7 RSA for the keeping and use of Radioactive materials (was RSA60 S1)</p> <p>Description: Substantial variation to a registration under the Act of an open source which is also the subject of an authorisation  <b>Status: Authorisation superseded by a substantial or non substantial variationSuperseded</b></p> <p>Positional Accuracy: Automatically positioned to the address</p>	A9NW (SE)	610	1	530533 182041
55	<p><b>Registered Radioactive Substances</b></p> <p>Name: Great Ormond Street Hospital For Children Nhs Trust            Location: Great Ormond Street, LONDON, WC1N 3JH            Authority: Environment Agency, Thames Region            Permit Reference: Bz9731            Dated: 5th January 2006            Process Type: Authorisation under S13 RSA for the disposal of Radioactive waste (was RSA60 S7)</p> <p>Description: Minor variation to authorisation under RSA  <b>Status: Authorisation superseded by a substantial or non substantial variationSuperseded</b></p> <p>Positional Accuracy: Manually positioned to the address or location</p>	A9NW (SE)	611	1	530533 182040
55	<p><b>Registered Radioactive Substances</b></p> <p>Name: Great Ormond Street Hosp. For Children Nhs Trust            Location: Great Ormond Street, LONDON, WC1N 3JH            Authority: Environment Agency, Thames Region            Permit Reference: BG6243            Dated: 11th January 2000            Process Type: Authorisation under S13 RSA for the disposal of Radioactive waste (was RSA60 S7)</p> <p>Description: Authorisation under RSA  <b>Status: Authorisation superseded by a substantial or non substantial variationSuperseded</b></p> <p>Positional Accuracy: Automatically positioned to the address</p>	A9NW (SE)	614	1	530533 182036
56	<p><b>Registered Radioactive Substances</b></p> <p>Name: Eisai Limited            Location: Bernard Katz Building, University College London, Gower Street, LONDON, WC1E 6BT            Authority: Environment Agency, Thames Region            Permit Reference: CE0443            Dated: 22nd October 2009            Process Type: Authorisation under S13 RSA for the disposal of Radioactive waste (was RSA60 S7)</p> <p>Description: Authorisation under RSA  <b>Status: Application has been authorised and any conditions apply to the operatorAuthorised</b></p> <p>Positional Accuracy: Manually positioned to the road within the address or location</p>	A12SE (SW)	633	1	529517 182233
56	<p><b>Registered Radioactive Substances</b></p> <p>Name: University College London Hospitals Nhs Foundation Trust            Location: University College Hospital, Gower Street, LONDON, Greater London, WC1E 6AU            Authority: Environment Agency, Thames Region            Permit Reference: AC4406            Dated: 11th December 1991            Process Type: Registration under S7 RSA for the keeping and use of Radioactive materials (was RSA60 S1)</p> <p>Description: Registration under the Act of an open source which is also the subject of an authorisation  <b>Status: Authorisation superseded by a substantial or non substantial variationSuperseded</b></p> <p>Positional Accuracy: Unknown</p>	A12SE (SW)	645	1	529502 182235

Map ID	Details	Quadrant Reference (Compass Direction)	Estimated Distance From Site	Contact	NGR
56	<p><b>Registered Radioactive Substances</b></p> <p>Name: Tyco Healthcare (Uk) Limited            Location: University College Hospital, 235 Euston Road, London, NW1 2BU            Authority: Environment Agency, Thames Region            Permit Reference: Bz4276            Dated: 4th October 2005            Process Type: Registration under S7 RSA for the keeping and use of Radioactive materials (was RSA60 S1)            Description: Registration under the Act of an open source which is also the subject of an authorisation  <b>Status: Authorisation either revoked or cancelledCancelled</b>            Positional Accuracy: Manually positioned to the address or location</p>	A12SE (SW)	648	1	529503 182228
57	<p><b>Registered Radioactive Substances</b></p> <p>Name: London School Of Hygiene And Tropical Medicine            Location: Keppel Street, Camden, LONDON, Greater London, WC1E 7HT            Authority: Environment Agency, Thames Region            Permit Reference: AR7831            Dated: 26th January 1996            Process Type: Authorisation under S13 RSA for the disposal of Radioactive waste (was RSA60 S7)            Description: Substantial variation to authorisation under RSA  <b>Status: Authorisation superseded by a substantial or non substantial variationSuperseded</b>            Positional Accuracy: Unknown</p>	A8SW (S)	667	1	529813 181885
57	<p><b>Registered Radioactive Substances</b></p> <p>Name: London School Of Hygiene And Tropical Medicine            Location: Keppel Street, Camden, LONDON, Greater London, WC1E 7HT            Authority: Environment Agency, Thames Region            Permit Reference: AA0531            Dated: 23rd November 1991            Process Type: Authorisation under S13 RSA for the disposal of Radioactive waste (was RSA60 S7)            Description: Authorisation under RSA dated pre April 1991  <b>Status: Authorisation superseded by a substantial or non substantial variationSuperseded</b>            Positional Accuracy: Unknown</p>	A8SW (S)	674	1	529808 181880
57	<p><b>Registered Radioactive Substances</b></p> <p>Name: London School Of Hygiene And Tropical Medicine            Location: Keppel Street, Camden, LONDON, Greater London, WC1E 7HT            Authority: Environment Agency, Thames Region            Permit Reference: AK2378            Dated: 5th November 1993            Process Type: Registration under S7 RSA for the keeping and use of Radioactive materials (was RSA60 S1)            Description: Substantial variation to a registration under the Act of an open source which is also the subject of an authorisation  <b>Status: Authorisation superseded by a substantial or non substantial variationSuperseded</b>            Positional Accuracy: Unknown</p>	A8SW (S)	676	1	529813 181875
57	<p><b>Registered Radioactive Substances</b></p> <p>Name: London School Of Hygiene And Tropical Medicine            Location: Keppel Street, LONDON, WC1E 7HT            Authority: Environment Agency, Thames Region            Permit Reference: By6800            Dated: 11th May 2005            Process Type: Registration under S7 RSA for the keeping and use of Radioactive materials (was RSA60 S1)            Description: Substantial variation to a registration under the Act of an open source which is also the subject of an authorisation  <b>Status: Application has been authorised and any conditions apply to the operatorAuthorised</b>            Positional Accuracy: Automatically positioned to the address</p>	A8SW (SW)	683	1	529790 181879
57	<p><b>Registered Radioactive Substances</b></p> <p>Name: London School Of Hygiene And Tropical Medicine            Location: Keppel Street, LONDON, WC1E 7HT            Authority: Environment Agency, Thames Region            Permit Reference: Bx9269            Dated: 20th September 2004            Process Type: Authorisation under S13 RSA for the disposal of Radioactive waste (was RSA60 S7)            Description: Minor variation to authorisation under RSA  <b>Status: Authorisation superseded by a substantial or non substantial variationSuperseded</b>            Positional Accuracy: Automatically positioned to the address</p>	A8SW (SW)	683	1	529790 181879

Map ID	Details	Quadrant Reference (Compass Direction)	Estimated Distance From Site	Contact	NGR
57	<p><b>Registered Radioactive Substances</b></p> <p>Name: London School Of Hygiene And Tropical Medicine            Location: Keppel Street, LONDON, WC1E 7HT            Authority: Environment Agency, Thames Region            Permit Reference: Bw6728            Dated: 1st December 2003            Process Type: Authorisation under S13 RSA for the disposal of Radioactive waste (was RSA60 S7)</p> <p>Description: Minor variation to authorisation under RSA  <b>Status: Authorisation superseded by a substantial or non substantial variationSuperseded</b></p> <p>Positional Accuracy: Automatically positioned to the address</p>	A8SW (SW)	683	1	529790 181879
57	<p><b>Registered Radioactive Substances</b></p> <p>Name: London School Of Hygiene And Tropical Medicine            Location: Keppel Street, LONDON, WC1E 7HT            Authority: Environment Agency, Thames Region            Permit Reference: Ca0662            Dated: 5th January 2006            Process Type: Authorisation under S13 RSA for the disposal of Radioactive waste (was RSA60 S7)</p> <p>Description: Minor variation to authorisation under RSA  <b>Status: Application has been authorised and any conditions apply to the operatorAuthorised</b></p> <p>Positional Accuracy: Manually positioned to the address or location</p>	A8SW (SW)	684	1	529790 181878
58	<p><b>Registered Radioactive Substances</b></p> <p>Name: University College London Hospitals Nhs Foundation Trust            Location: University College Hospital, Gower Street, LONDON, WC1E 6AU            Authority: Environment Agency, Thames Region            Permit Reference: BG6413            Dated: 18th December 2000            Process Type: Registration under S7 RSA for the keeping and use of Radioactive materials (was RSA60 S1)</p> <p>Description: Minor variation to a registration under the Act of an open source which is also the subject of an authorisation  <b>Status: Authorisation superseded by a substantial or non substantial variationSuperseded</b></p> <p>Positional Accuracy: Automatically positioned to the address</p>	A7NE (SW)	698	1	529453 182213
58	<p><b>Registered Radioactive Substances</b></p> <p>Name: University College London Hospitals Nhs Foundation Trust            Location: Gower Street, LONDON, WC1E 6AU            Authority: Environment Agency, Thames Region            Permit Reference: Bz8484            Dated: 24th January 2006            Process Type: Authorisation under S13 RSA for the disposal of Radioactive waste (was RSA60 S7)</p> <p>Description: Minor variation to authorisation under RSA  <b>Status: Authorisation either revoked or cancelledCancelled</b></p> <p>Positional Accuracy: Automatically positioned to the address</p>	A7NE (SW)	700	1	529448 182218
58	<p><b>Registered Radioactive Substances</b></p> <p>Name: University College London Hospitals Nhs Foundation Trust            Location: University Collge Hospital, Gower Street, London, WC1E 6AU            Authority: Environment Agency, Thames Region            Permit Reference: Br9910            Dated: 19th September 2002            Process Type: Authorisation under S13 RSA for the disposal of Radioactive waste (was RSA60 S7)</p> <p>Description: Minor variation to authorisation under RSA  <b>Status: Authorisation superseded by a substantial or non substantial variationSuperseded</b></p> <p>Positional Accuracy: Automatically positioned to the address</p>	A7NE (SW)	700	1	529448 182218
58	<p><b>Registered Radioactive Substances</b></p> <p>Name: University College London Hospitals Nhs Foundation Trust            Location: Gower Street, London, WC1E 6AU            Authority: Environment Agency, Thames Region            Permit Reference: Bm7430            Dated: 29th April 2002            Process Type: Registration under S7 RSA for the keeping and use of Radioactive materials (was RSA60 S1)</p> <p>Description: Minor variation to a registration under the Act of an open source which is also the subject of an authorisation  <b>Status: Authorisation either revoked or cancelledCancelled</b></p> <p>Positional Accuracy: Automatically positioned to the address</p>	A7NE (SW)	700	1	529448 182218

Map ID	Details	Quadrant Reference (Compass Direction)	Estimated Distance From Site	Contact	NGR
58	<p><b>Registered Radioactive Substances</b></p> <p>Name: University College London Hospitals Nhs Foundation Trust            Location: University College Hospital, Gower Street, LONDON, WC1E 6AU            Authority: Environment Agency, Thames Region            Permit Reference: BG6448            Dated: 18th December 2000            Process Type: Authorisation under S13 RSA for the disposal of Radioactive waste (was RSA60 S7)</p> <p>Description: Minor variation to authorisation under RSA  <b>Status: Authorisation superseded by a substantial or non substantial variationSuperseded</b></p> <p>Positional Accuracy: Automatically positioned to the address</p>	A7NE (SW)	700	1	529448 182218
58	<p><b>Registered Radioactive Substances</b></p> <p>Name: Ucl Hospitals Nhs Trust            Location: University College Hospital, Gower Street, LONDON, WC1E 6AU            Authority: Environment Agency, Thames Region            Permit Reference: AA0256            Dated: 10th December 1991            Process Type: Authorisation under S13 RSA for the disposal of Radioactive waste (was RSA60 S7)</p> <p>Description: Authorisation under RSA dated pre April 1991  <b>Status: Application has been authorised and any conditions apply to the operatorAuthorised</b></p> <p>Positional Accuracy: Automatically positioned to the address</p>	A7NE (SW)	700	1	529448 182218
58	<p><b>Registered Radioactive Substances</b></p> <p>Name: University College London Hospitals Nhs Foundation Trust            Location: Gower Street, London, WC1E 6AU            Authority: Environment Agency, Thames Region            Permit Reference: By6346            Dated: Not Supplied            Process Type: Authorisation under S13 RSA for the disposal of Radioactive waste (was RSA60 S7)</p> <p>Description: Minor variation to authorisation under RSA  <b>Status: Application has met the requirements for authorisation (but not yet authorised)Not Yet Authorised</b></p> <p>Positional Accuracy: Automatically positioned to the address</p>	A7NE (SW)	700	1	529448 182218
58	<p><b>Registered Radioactive Substances</b></p> <p>Name: University College London Hospitals Nhs Foundation Trust            Location: Gower Street, London, WC1E 6AU            Authority: Environment Agency, Thames Region            Permit Reference: By6362            Dated: Not Supplied            Process Type: Registration under S7 RSA for the keeping and use of Radioactive materials (was RSA60 S1)</p> <p>Description: Minor variation to a registration under the Act of an open source which is also the subject of an authorisation  <b>Status: Application has met the requirements for authorisation (but not yet authorised)Not Yet Authorised</b></p> <p>Positional Accuracy: Automatically positioned to the address</p>	A7NE (SW)	700	1	529448 182218
59	<p><b>Registered Radioactive Substances</b></p> <p>Name: University College London            Location: Medical School, University Street, LONDON, WC1            Authority: Environment Agency, Thames Region            Permit Reference: AA0132            Dated: 6th February 1992            Process Type: Registration under S7 RSA for the keeping and use of Radioactive materials (was RSA60 S1)</p> <p>Description: Registration under the Act of an open source which is also the subject of an authorisation dated pre April 1991  <b>Status: Authorisation superseded by a substantial or non substantial variationSuperseded</b></p> <p>Positional Accuracy: Automatically positioned to the address</p>	A7NE (SW)	701	1	529490 182147
60	<p><b>Registered Radioactive Substances</b></p> <p>Name: Covidien Uk Commercial Ltd            Location: Mallinckroot Radiopharmacy Services, University College Hospital, 235 Euston Road, LONDON, NW1 2BU            Authority: Environment Agency, Thames Region            Permit Reference: CD1975            Dated: 8th December 2008            Process Type: Registration under S7 RSA for the keeping and use of Radioactive materials (was RSA60 S1)</p> <p>Description: Substantial variation to a registration under the Act of an open source which is also the subject of an authorisation  <b>Status: Application has been authorised and any conditions apply to the operatorAuthorised</b></p> <p>Positional Accuracy: Automatically positioned to the address</p>	A12SW (W)	751	1	529340 182306



Map ID	Details	Quadrant Reference (Compass Direction)	Estimated Distance From Site	Contact	NGR
60	<p><b>Registered Radioactive Substances</b></p> <p>Name: Covidien Uk Commercial Ltd            Location: 235, Euston Road, London, NW1 2BU            Authority: Environment Agency, Thames Region            Permit Reference: CC3883            Dated: 9th June 2008            Process Type: Authorisation under S13 RSA for the disposal of Radioactive waste (was RSA60 S7)</p> <p>Description: Authorisation under RSA  <b>Status: Application has been authorised and any conditions apply to the operatorAuthorised</b></p> <p>Positional Accuracy: Automatically positioned to the address</p>	A12SW (W)	751	1	529340 182306
60	<p><b>Registered Radioactive Substances</b></p> <p>Name: Covidien Uk Commercial Ltd            Location: Mallinckroot Radiopharmacy Services,University College Hospital,235 Euston Road, LONDON, NW1 2BU            Authority: Environment Agency, Thames Region            Permit Reference: CC5428            Dated: 9th June 2008            Process Type: Registration under S7 RSA for the keeping and use of Radioactive materials (was RSA60 S1)</p> <p>Description: Registration under the Act of multiple open sources which are also the subject of authorisations  <b>Status: Authorisation superseded by a substantial or non substantial variationSuperseded</b></p> <p>Positional Accuracy: Automatically positioned to the address</p>	A12SW (W)	751	1	529340 182306
60	<p><b>Registered Radioactive Substances</b></p> <p>Name: Tyco Healthcare (Uk) Limited            Location: 235, Euston Road, London, NW1 2BU            Authority: Environment Agency, Thames Region            Permit Reference: Bz4268            Dated: 4th October 2005            Process Type: Authorisation under S13 RSA for the disposal of Radioactive waste (was RSA60 S7)</p> <p>Description: Authorisation under RSA  <b>Status: Authorisation either revoked or cancelledCancelled</b></p> <p>Positional Accuracy: Automatically positioned to the address</p>	A12SW (W)	751	1	529340 182306
61	<p><b>Registered Radioactive Substances</b></p> <p>Name: British Museum            Location: Csr And P And E,Great Russell Street, LONDON, WC1B 3DG            Authority: Environment Agency, Thames Region            Permit Reference: Bz9723            Dated: 5th January 2006            Process Type: Authorisation under S13 RSA for the disposal of Radioactive waste (was RSA60 S7)</p> <p>Description: Minor variation to an authorisation under S13 or S14 RSA in respect of a registration under S7 or S10 RSA where the sum of the registered holdings does not exceed 20 megabecquerels  <b>Status: Authorisation either revoked or cancelledCancelled</b></p> <p>Positional Accuracy: Manually positioned to the address or location</p>	A8SW (S)	775	1	529975 181721
61	<p><b>Registered Radioactive Substances</b></p> <p>Name: British Museum            Location: Csr And P And E,Great Russell Street, LONDON, WC1B 3DG            Authority: Environment Agency, Thames Region            Permit Reference: Bw7503            Dated: 1st December 2003            Process Type: Authorisation under S13 RSA for the disposal of Radioactive waste (was RSA60 S7)</p> <p>Description: Minor variation to an authorisation under S13 or S14 RSA in respect of a registration under S7 or S10 RSA where the sum of the registered holdings does not exceed 20 megabecquerels  <b>Status: Authorisation superseded by a substantial or non substantial variationSuperseded</b></p> <p>Positional Accuracy: Manually positioned to the address or location</p>	A8SW (S)	775	1	529975 181721
61	<p><b>Registered Radioactive Substances</b></p> <p>Name: British Museum            Location: Csr And P And E,Great Russell Street, LONDON, WC1B 3DG            Authority: Environment Agency, Thames Region            Permit Reference: BF3133            Dated: 6th September 1999            Process Type: Registration under S7 RSA for the keeping and use of Radioactive materials (was RSA60 S1)</p> <p>Description: Registration under the Act of an open source which is also the subject of an authorisation  <b>Status: Authorisation either revoked or cancelledCancelled</b></p> <p>Positional Accuracy: Manually positioned to the address or location</p>	A8SW (S)	775	1	529975 181721

Map ID	Details	Quadrant Reference (Compass Direction)	Estimated Distance From Site	Contact	NGR
61	<p><b>Registered Radioactive Substances</b></p> <p>Name: British Museum            Location: Csr And P And E, Great Russell Street, LONDON, WC1B 3DG            Authority: Environment Agency, Thames Region            Permit Reference: BF3141            Dated: 6th September 1999            Process Type: Authorisation under S13 RSA for the disposal of Radioactive waste (was RSA60 S7)</p> <p>Description: Registration under S7 or S10 RSA where the sum of the registered holdings does not exceed 20 megabecquerels</p> <p><b>Status: Authorisation superseded by a substantial or non substantial variationSuperseded</b></p> <p>Positional Accuracy: Manually positioned to the address or location</p>	A8SW (S)	775	1	529975 181721
62	<p><b>Registered Radioactive Substances</b></p> <p>Name: University College London Hospitals Nhs Foundation Trust            Location: 60 Whitfield Street, London, W1T 4EU            Authority: Environment Agency, Thames Region            Permit Reference: By6311            Dated: 25th April 2005            Process Type: Registration under S7 RSA for the keeping and use of Radioactive materials (was RSA60 S1)</p> <p>Description: Minor variation to a registration under the Act of an open source which is also the subject of an authorisation</p> <p><b>Status: Application has been authorised and any conditions apply to the operatorAuthorised</b></p> <p>Positional Accuracy: Automatically positioned to the address</p>	A7NE (SW)	876	1	529415 181945
62	<p><b>Registered Radioactive Substances</b></p> <p>Name: University College London Hospitals Nhs Foundation Trust            Location: 60 Whitfield Street, London, W1T 4EU            Authority: Environment Agency, Thames Region            Permit Reference: By6257            Dated: 25th April 2005            Process Type: Authorisation under S13 RSA for the disposal of Radioactive waste (was RSA60 S7)</p> <p>Description: Minor variation to authorisation under RSA</p> <p><b>Status: Authorisation superseded by a substantial or non substantial variationSuperseded</b></p> <p>Positional Accuracy: Automatically positioned to the address</p>	A7NE (SW)	876	1	529415 181945
62	<p><b>Registered Radioactive Substances</b></p> <p>Name: University College London Hospitals Nhs Foundation Trust            Location: 60 Whitfield Street, LONDON, W1T 4EU            Authority: Environment Agency, Thames Region            Permit Reference: Bz8506            Dated: 9th December 2005            Process Type: Authorisation under S13 RSA for the disposal of Radioactive waste (was RSA60 S7)</p> <p>Description: Minor variation to authorisation under RSA</p> <p><b>Status: Application has been authorised and any conditions apply to the operatorAuthorised</b></p> <p>Positional Accuracy: Manually positioned to the address or location</p>	A7NE (SW)	877	1	529415 181944
62	<p><b>Registered Radioactive Substances</b></p> <p>Name: University College London Hospitals Nhs Foundation Trust            Location: UNIVERSITY COLLEGE LONDON HOSPITALS NHS TRUST, 60 Whitfield Street, LONDON, W1T 4EU            Authority: Environment Agency, Thames Region            Permit Reference: Bv4274            Dated: 12th November 2003            Process Type: Authorisation under S13 RSA for the disposal of Radioactive waste (was RSA60 S7)</p> <p>Description: Authorisation under RSA</p> <p><b>Status: Authorisation superseded by a substantial or non substantial variationSuperseded</b></p> <p>Positional Accuracy: Automatically positioned to the address</p>	A7NE (SW)	877	1	529415 181945
62	<p><b>Registered Radioactive Substances</b></p> <p>Name: University College London Hospitals Nhs Foundation Trust            Location: UNIVERSITY COLLEGE LONDON HOSPITALS NHS TRUST, 60 Whitfield Street, LONDON, W1T 4EU            Authority: Environment Agency, Thames Region            Permit Reference: Bv4347            Dated: 12th November 2003            Process Type: Registration under S7 RSA for the keeping and use of Radioactive materials (was RSA60 S1)</p> <p>Description: Registration under the Act of an open source which is also the subject of an authorisation</p> <p><b>Status: Authorisation superseded by a substantial or non substantial variationSuperseded</b></p> <p>Positional Accuracy: Automatically positioned to the address</p>	A7NE (SW)	877	1	529415 181945

Map ID	Details	Quadrant Reference (Compass Direction)	Estimated Distance From Site	Contact	NGR
	<b>River Quality</b> Name: Guc (Regent'S Canal) GQA Grade: River Quality C Reach: Camden Road - Hertford Union Estimated Distance (km): 7.1 Flow Rate: Flow greater than 80 cumecs Flow Type: Canal Year: 2000	A18NW (N)	779	1	530060 183425
63	<b>Water Abstractions</b> Operator: London Borough Of Camden Licence Number: Th/039/0039/001 Permit Version: 1 Location: Borehole At Bidborough House 20 Mabledon Place London Authority: Environment Agency, Thames Region Abstraction: Other Industrial/Commercial/Public Services: Heat Pump Abstraction Type: Water may be abstracted from a single point Source: Groundwater Daily Rate (m3): Not Supplied Yearly Rate (m3): Not Supplied Details: Bidborough House, 20 Mabledon Place London Authorised Start: 01 January Authorised End: 31 December Permit Start Date: 9th April 2009 Permit End Date: Not Supplied Positional Accuracy: Located by supplier to within 10m	A13NW (N)	73	1	530052 182718
64	<b>Water Abstractions</b> Operator: London School Of Hygiene And Tropical Medicine Licence Number: Th/039/0039/031 Permit Version: 1 Location: Borehole 2, Keppel Street Authority: Environment Agency, Thames Region Abstraction: Other Industrial/Commercial/Public Services: Heat Pump Abstraction Type: Water may be abstracted from a single point Source: Groundwater Daily Rate (m3): Not Supplied Yearly Rate (m3): Not Supplied Details: Not Supplied Authorised Start: 01 April Authorised End: 31 March Permit Start Date: 8th November 2010 Permit End Date: Not Supplied Positional Accuracy: Located by supplier to within 10m	A8SW (S)	667	1	529858 181865
64	<b>Water Abstractions</b> Operator: London School Of Hygiene And Tropical Medicine Licence Number: Th/039/0039/031 Permit Version: 1 Location: Borehole 1, Keppel Street Authority: Environment Agency, Thames Region Abstraction: Other Industrial/Commercial/Public Services: Heat Pump Abstraction Type: Water may be abstracted from a single point Source: Groundwater Daily Rate (m3): Not Supplied Yearly Rate (m3): Not Supplied Details: Not Supplied Authorised Start: 01 April Authorised End: 31 March Permit Start Date: 8th November 2010 Permit End Date: Not Supplied Positional Accuracy: Located by supplier to within 10m	A8SW (S)	668	1	529860 181863
65	<b>Water Abstractions</b> Operator: British Waterways Licence Number: 28/39/39/0164C Permit Version: Not Supplied Location: Maiden Lane Bridge, LONDON, Nw1 Authority: Environment Agency, Thames Region Abstraction: Industrial Cooling (Cegb) Abstraction Type: Not Supplied Source: River Daily Rate (m3): 3840 Yearly Rate (m3): 1 Details: Annual Abstraction Total Aggregated To Another Licence For Quantity Purposes. Authorised Start: Not Supplied Authorised End: Not Supplied Permit Start Date: Not Supplied Permit End Date: Not Supplied Positional Accuracy: Located by supplier to within 100m	A18NE (N)	888	1	530300 183500

Map ID	Details	Quadrant Reference (Compass Direction)	Estimated Distance From Site	Contact	NGR
65	<b>Water Abstractions</b> Operator: British Waterways Board Licence Number: 28/39/39/0164 Permit Version: 101 Location: Maiden Lane Bridge, London, Nw1 - Regents Canal Authority: Environment Agency, Thames Region Abstraction: Amenity: Spray Irrigation - Direct Abstraction Type: Water may be abstracted from a single point Source: Surface Daily Rate (m3): Not Supplied Yearly Rate (m3): Not Supplied Details: Pipeline Alongside The Regents Canal, London Authorised Start: 01 January Authorised End: 31 December Permit Start Date: 17th December 2007 Permit End Date: Not Supplied Positional Accuracy: Located by supplier to within 10m	A18NE (N)	910	1	530310 183520
65	<b>Water Abstractions</b> Operator: British Waterways Board Licence Number: 28/39/39/0164 Permit Version: 100 Location: Maiden Lane Bridge, London, Nw1 - Regents Canal Authority: Environment Agency, Thames Region Abstraction: Amenity: Spray Irrigation - Direct Abstraction Type: Water may be abstracted from a single point Source: Surface Daily Rate (m3): 3840 Yearly Rate (m3): 1 Details: Pipeline Alongside The Regents Canal, London Authorised Start: 01 January Authorised End: 31 December Permit Start Date: 25th April 1983 Permit End Date: Not Supplied Positional Accuracy: Located by supplier to within 10m	A18NE (N)	910	1	530310 183520
	<b>Water Abstractions</b> Operator: British Waterways Board Licence Number: 28/39/39/0172 Permit Version: 100 Location: Grand Union Canal At Camley Street Nature Park, London Authority: Environment Agency, Thames Region Abstraction: Environmental: Non-remedial River/Wetland Support: Make-Up or Top Up Water Abstraction Type: Water may be abstracted from a single point Source: Surface Daily Rate (m3): 16 Yearly Rate (m3): 2273 Details: Camley Street Nature Park, Camden, London, Nw1 Authorised Start: 01 January Authorised End: 31 December Permit Start Date: 18th September 1991 Permit End Date: Not Supplied Positional Accuracy: Located by supplier to within 10m	A23SW (N)	1003	1	529750 183600
	<b>Water Abstractions</b> Operator: Thames Water Utilities Ltd Licence Number: 28/39/39/0201 Permit Version: 1 Location: New River Head, Finsbury - Borehole Authority: Environment Agency, Thames Region Abstraction: Public Water Supply: Potable Water Supply - Direct Abstraction Type: Water may be abstracted from a single point Source: Groundwater Daily Rate (m3): Not Supplied Yearly Rate (m3): Not Supplied Details: Area Not Specified: S46(4) Water Resources Act 1991 Authorised Start: 01 January Authorised End: 31 December Permit Start Date: 8th January 2004 Permit End Date: Not Supplied Positional Accuracy: Located by supplier to within 10m	A15NW (E)	1166	1	531280 182760

Map ID	Details	Quadrant Reference (Compass Direction)	Estimated Distance From Site	Contact	NGR
	<b>Water Abstractions</b> Operator: Thames Water Utilities Ltd Licence Number: 28/39/39/0208 Permit Version: 1 Location: Borehole At Sadler'S Wells Theatre, London Authority: Environment Agency, Thames Region Abstraction: Public Water Supply: Potable Water Supply - Direct Abstraction Type: Water may be abstracted from a single point Source: Groundwater Daily Rate (m3): Not Supplied Yearly Rate (m3): Not Supplied Details: Not Specified Authorised Start: 01 January Authorised End: 31 December Permit Start Date: 13th December 2004 Permit End Date: Not Supplied Positional Accuracy: Located by supplier to within 10m	A15NE (E)	1366	1	531450 182900
	<b>Water Abstractions</b> Operator: Sadler'S Wells Trust Ltd Licence Number: 28/39/39/0188 Permit Version: 101 Location: Borehole At Sadler'S Wells Theatre, London Authority: Environment Agency, Thames Region Abstraction: Food And Drink: Water Bottling Abstraction Type: Water may be abstracted from a single point Source: Groundwater Daily Rate (m3): Not Supplied Yearly Rate (m3): Not Supplied Details: Sadler'S Wells Theatre, London Authorised Start: 01 January Authorised End: 31 December Permit Start Date: 18th September 2001 Permit End Date: Not Supplied Positional Accuracy: Located by supplier to within 10m	A15NE (E)	1366	1	531450 182900
	<b>Water Abstractions</b> Operator: Sadler'S Wells Trust Ltd Licence Number: 28/39/39/0188 Permit Version: 101 Location: Borehole At Sadler'S Wells Theatre, London Authority: Environment Agency, Thames Region Abstraction: Commercial/Industrial/Public Services: Drinking; Cooking; Sanitary; Washing; (Small Garden) Abstraction Type: Water may be abstracted from a single point Source: Groundwater Daily Rate (m3): Not Supplied Yearly Rate (m3): Not Supplied Details: Sadler'S Wells Theatre, London Authorised Start: 01 January Authorised End: 31 December Permit Start Date: 18th September 2001 Permit End Date: Not Supplied Positional Accuracy: Located by supplier to within 10m	A15NE (E)	1366	1	531450 182900
	<b>Water Abstractions</b> Operator: Sadler'S Wells Trust Ltd Licence Number: 28/39/39/0188 Permit Version: 101 Location: Borehole At Sadler'S Wells Theatre, London Authority: Environment Agency, Thames Region Abstraction: Other Industrial/Commercial/Public Services: Non-Evaporative Cooling Abstraction Type: Water may be abstracted from a single point Source: Groundwater Daily Rate (m3): Not Supplied Yearly Rate (m3): Not Supplied Details: Sadler'S Wells Theatre, London Authorised Start: 01 January Authorised End: 31 December Permit Start Date: 18th September 2001 Permit End Date: Not Supplied Positional Accuracy: Located by supplier to within 10m	A15NE (E)	1366	1	531450 182900

Map ID	Details	Quadrant Reference (Compass Direction)	Estimated Distance From Site	Contact	NGR
	<b>Water Abstractions</b> Operator: Sadlers Wells Trust Ltd Licence Number: 28/39/39/0188 Permit Version: 100 Location: Borehole At Sadlers Wells Theatre, London Authority: Environment Agency, Thames Region Abstraction: Food And Drink: Water Bottling Abstraction Type: Water may be abstracted from a single point Source: Groundwater Daily Rate (m3): 43 Yearly Rate (m3): 4600 Details: Sadlers Wells Theatre, London Authorised Start: 01 January Authorised End: 31 December Permit Start Date: 29th September 1998 Permit End Date: Not Supplied Positional Accuracy: Located by supplier to within 100m	A15NE (E)	1366	1	531450 182900
	<b>Water Abstractions</b> Operator: Sadlers Wells Trust Ltd Licence Number: 28/39/39/0188 Permit Version: 100 Location: Borehole At Sadlers Wells Theatre, London Authority: Environment Agency, Thames Region Abstraction: Commercial/Industrial/Public Services: Drinking; Cooking; Sanitary; Washing; (Small Garden) Abstraction Type: Water may be abstracted from a single point Source: Groundwater Daily Rate (m3): Not Supplied Yearly Rate (m3): Not Supplied Details: Sadlers Wells Theatre, London Authorised Start: 01 January Authorised End: 31 December Permit Start Date: 29th September 1998 Permit End Date: Not Supplied Positional Accuracy: Located by supplier to within 10m	A15NE (E)	1366	1	531450 182900
	<b>Water Abstractions</b> Operator: Sadlers Wells Trust Ltd Licence Number: 28/39/39/0188 Permit Version: 100 Location: Borehole At Sadlers Wells Theatre, London Authority: Environment Agency, Thames Region Abstraction: Other Industrial/Commercial/Public Services: Non-Evaporative Cooling Abstraction Type: Water may be abstracted from a single point Source: Groundwater Daily Rate (m3): Not Supplied Yearly Rate (m3): Not Supplied Details: Sadlers Wells Theatre, London Authorised Start: 01 January Authorised End: 31 December Permit Start Date: 29th September 1998 Permit End Date: Not Supplied Positional Accuracy: Located by supplier to within 10m	A15NE (E)	1366	1	531450 182900
	<b>Water Abstractions</b> Operator: Ridgeford Properties Limited Licence Number: Th/039/0039/010 Permit Version: 1 Location: 10 Weymouth Street, Ridgeford Properties Authority: Environment Agency, Thames Region Abstraction: Other Industrial/Commercial/Public Services: Heat Pump Abstraction Type: Water may be abstracted from a single point Source: Groundwater Daily Rate (m3): Not Supplied Yearly Rate (m3): Not Supplied Details: Not Supplied Authorised Start: 01 January Authorised End: 31 December Permit Start Date: 13th August 2009 Permit End Date: Not Supplied Positional Accuracy: Located by supplier to within 10m	A6NE (SW)	1393	1	528830 181900



Map ID	Details	Quadrant Reference (Compass Direction)	Estimated Distance From Site	Contact	NGR
	<b>Water Abstractions</b> Operator: Hanson Quarry Products Europe Ltd Licence Number: Th/039/0039/027 Permit Version: 1 Location: Kings Cross Concrete Plant-Borehole Authority: Environment Agency, Thames Region Abstraction: Mineral Products: General use relating to Secondary Category (High Loss) Abstraction Type: Water may be abstracted from a single point Source: Groundwater Daily Rate (m3): Not Supplied Yearly Rate (m3): Not Supplied Details: Kings Cross Concrete Plant, Off York Way, London. Authorised Start: 01 January Authorised End: 31 December Permit Start Date: 21st April 2010 Permit End Date: Not Supplied Positional Accuracy: Located by supplier to within 10m	A23NW (N)	1401	1	529920 184040
	<b>Water Abstractions</b> Operator: Hanson Quarry Products Europe Ltd Licence Number: 28/39/39/0222 Permit Version: 1 Location: Kings Cross Concrete Plant-Borehole Authority: Environment Agency, Thames Region Abstraction: Mineral Products: General use relating to Secondary Category (High Loss) Abstraction Type: Water may be abstracted from a single point Source: Groundwater Daily Rate (m3): Not Supplied Yearly Rate (m3): Not Supplied Details: Kings Cross Concrete Plant, Off York Way, London. Authorised Start: 01 January Authorised End: 31 December Permit Start Date: 31st August 2006 Permit End Date: Not Supplied Positional Accuracy: Located by supplier to within 10m	A23NW (N)	1401	1	529920 184040
	<b>Water Abstractions</b> Operator: Thames Water Utilities Ltd Licence Number: 28/39/39/0207 Permit Version: 1 Location: Barnard Park, Islington - Borehole Authority: Environment Agency, Thames Region Abstraction: Public Water Supply: Potable Water Supply - Direct Abstraction Type: Water may be abstracted from a single point Source: Groundwater Daily Rate (m3): Not Supplied Yearly Rate (m3): Not Supplied Details: Not Specified S.46(4) Water Resources Act 1991 Authorised Start: 01 January Authorised End: 31 December Permit Start Date: 8th January 2004 Permit End Date: Not Supplied Positional Accuracy: Located by supplier to within 10m	A24SE (NE)	1419	1	531020 183690
	<b>Water Abstractions</b> Operator: Capital And Counties Property Company Limited Licence Number: 28/39/39/0138 Permit Version: 100 Location: Walmer House, 296 Regent Street, London W1-Borehole B Authority: Environment Agency, Thames Region Abstraction: Commercial/Industrial/Public Services: Drinking; Cooking; Sanitary; Washing; (Small Garden) Abstraction Type: Water may be abstracted from a single point Source: Groundwater Daily Rate (m3): Not Supplied Yearly Rate (m3): Not Supplied Details: Walmer House, 296 Regent Street, London W1 Authorised Start: 01 January Authorised End: 31 December Permit Start Date: 26th November 1979 Permit End Date: Not Supplied Positional Accuracy: Located by supplier to within 10m	A2NW (SW)	1479	1	529100 181400

Map ID	Details	Quadrant Reference (Compass Direction)	Estimated Distance From Site	Contact	NGR
	<b>Water Abstractions</b> Operator: John Mark Developments Limited Licence Number: 28/39/39/0206 Permit Version: 2 Location: 86-88 Clerkenwell Road, London- Borehole A Authority: Environment Agency, Thames Region Abstraction: Commercial Private Water Undertaking: Drinking; Cooking; Sanitary; Washing; (Small Garden) Abstraction Type: Water may be abstracted from a single point Source: Groundwater Daily Rate (m3): Not Supplied Yearly Rate (m3): Not Supplied Details: The Zetter Hotel, 86-88 Clerkenwell Road, London Ec1r. Authorised Start: 01 January Authorised End: 31 December Permit Start Date: 1st April 2008 Permit End Date: Not Supplied Positional Accuracy: Located by supplier to within 10m	A10NE (E)	1551	1	531650 182150
	<b>Water Abstractions</b> Operator: John Mark Developments Limited Licence Number: 28/39/39/0206 Permit Version: 1 Location: 86-88 Clerkenwell Road, London- Borehole A Authority: Environment Agency, Thames Region Abstraction: Commercial Private Water Undertaking: Drinking; Cooking; Sanitary; Washing; (Small Garden) Abstraction Type: Water may be abstracted from a single point Source: Groundwater Daily Rate (m3): Not Supplied Yearly Rate (m3): Not Supplied Details: 86-88 Clerkenwell Road, London Ec1r. Authorised Start: 01 January Authorised End: 31 December Permit Start Date: 4th July 2003 Permit End Date: Not Supplied Positional Accuracy: Located by supplier to within 10m	A10NE (E)	1551	1	531650 182150
	<b>Water Abstractions</b> Operator: Great Capital Partnership (G.P.) Limited Licence Number: 28/39/39/0138 Permit Version: 101 Location: Walmer House, 296 Regent Street, London, W1b - Borehole 'A' Authority: Environment Agency, Thames Region Abstraction: Commercial/Industrial/Public Services: Drinking; Cooking; Sanitary; Washing; (Small Garden) Abstraction Type: Water may be abstracted from a single point Source: Groundwater Daily Rate (m3): Not Supplied Yearly Rate (m3): Not Supplied Details: Walmer House, 296 Regent Street, London W1 Authorised Start: 01 April Authorised End: 31 March Permit Start Date: 1st April 2008 Permit End Date: Not Supplied Positional Accuracy: Located by supplier to within 10m	A1NE (SW)	1577	1	529010 181350
	<b>Water Abstractions</b> Operator: Great Capital Partnership (G.P.) Limited Licence Number: 28/39/39/0138 Permit Version: 101 Location: Walmer House, 296 Regent Street, London, W1b - Borehole 'B' Authority: Environment Agency, Thames Region Abstraction: Commercial/Industrial/Public Services: Drinking; Cooking; Sanitary; Washing; (Small Garden) Abstraction Type: Water may be abstracted from a single point Source: Groundwater Daily Rate (m3): Not Supplied Yearly Rate (m3): Not Supplied Details: Walmer House, 296 Regent Street, London W1 Authorised Start: 01 April Authorised End: 31 March Permit Start Date: 1st April 2008 Permit End Date: Not Supplied Positional Accuracy: Located by supplier to within 10m	A1NE (SW)	1592	1	529010 181330

Map ID	Details	Quadrant Reference (Compass Direction)	Estimated Distance From Site	Contact	NGR
	<b>Water Abstractions</b> Operator: Capital And Counties Property Company Limited Licence Number: 28/39/39/0138 Permit Version: 100 Location: Walmer House, 296 Regent Street, London W1-Borehole A Authority: Environment Agency, Thames Region Abstraction: Commercial/Industrial/Public Services: Drinking; Cooking; Sanitary; Washing; (Small Garden) Abstraction Type: Water may be abstracted from a single point Source: Groundwater Daily Rate (m3): 25 Yearly Rate (m3): 9123 Details: Walmer House, 296 Regent Street, London W1 Authorised Start: 01 January Authorised End: 31 December Permit Start Date: 26th November 1979 Permit End Date: Not Supplied Positional Accuracy: Located by supplier to within 100m	A1NE (SW)	1620	1	529000 181300
	<b>Water Abstractions</b> Operator: Sir Ritblat Licence Number: Th/039/0039/022 Permit Version: 1 Location: Confined Chalk, Doric Villa, York Terrace East, London Authority: Environment Agency, Thames Region Abstraction: Production of Energy: Electricity: Heat Pump Abstraction Type: Water may be abstracted from a single point Source: Groundwater Daily Rate (m3): Not Supplied Yearly Rate (m3): Not Supplied Details: Not Supplied Authorised Start: 01 January Authorised End: 31 December Permit Start Date: 26th February 2010 Permit End Date: Not Supplied Positional Accuracy: Located by supplier to within 10m	A6NW (W)	1663	1	528407 182223
	<b>Water Abstractions</b> Operator: Citigen (London) Ltd Licence Number: 28/39/39/0176 Permit Version: 100 Location: Charterhouse Street, London - Borehole A Authority: Environment Agency, Thames Region Abstraction: Other Industrial/Commercial/Public Services: Evaporative Cooling Abstraction Type: Water may be abstracted from a single point Source: Groundwater Daily Rate (m3): 48 Yearly Rate (m3): 17568 Details: Charterhouse Street, Smithfield, London Authorised Start: 01 January Authorised End: 31 December Permit Start Date: 11th January 1995 Permit End Date: Not Supplied Positional Accuracy: Located by supplier to within 100m	A10SE (SE)	1668	1	531600 181700
	<b>Water Abstractions</b> Operator: Citigen (London) Ltd Licence Number: 28/39/39/0176 Permit Version: 100 Location: Charterhouse Street, London - Borehole B Authority: Environment Agency, Thames Region Abstraction: Other Industrial/Commercial/Public Services: Evaporative Cooling Abstraction Type: Water may be abstracted from a single point Source: Groundwater Daily Rate (m3): Not Supplied Yearly Rate (m3): Not Supplied Details: Charterhouse Street, Smithfield, London Authorised Start: 01 January Authorised End: 31 December Permit Start Date: 11th January 1995 Permit End Date: Not Supplied Positional Accuracy: Located by supplier to within 10m	A10SE (SE)	1668	1	531600 181700

Map ID	Details	Quadrant Reference (Compass Direction)	Estimated Distance From Site	Contact	NGR
	<b>Water Abstractions</b> Operator: Citigen (London) Ltd Licence Number: 28/39/39/0176 Permit Version: 101 Location: 2 Boreholes At Charterhouse Street, Smithfield At Point A Authority: Environment Agency, Thames Region Abstraction: Production of Energy: Evaporative Cooling Abstraction Type: Water may be abstracted from a single point Source: Groundwater Daily Rate (m3): Not Supplied Yearly Rate (m3): Not Supplied Details: The Area Of Land At Charterhouse Street, Smithfield Authorised Start: 01 January Authorised End: 31 December Permit Start Date: 1st April 2000 Permit End Date: Not Supplied Positional Accuracy: Located by supplier to within 10m	A10SE (SE)	1671	1	531630 181750
	<b>Water Abstractions</b> Operator: Trustees Of The London Clinic Limited Licence Number: 28/39/39/0215 Permit Version: 1 Location: 3-5 Devonshire Place-Borehole A Authority: Environment Agency, Thames Region Abstraction: Other Industrial/Commercial/Public Services: Non-Evaporative Cooling Abstraction Type: Water may be abstracted from a single point Source: Groundwater Daily Rate (m3): Not Supplied Yearly Rate (m3): Not Supplied Details: 3-5 Devonshire Place, London. Authorised Start: 01 January Authorised End: 31 December Permit Start Date: 24th February 2005 Permit End Date: Not Supplied Positional Accuracy: Located by supplier to within 10m	A6NW (W)	1690	1	528480 181930
	<b>Water Abstractions</b> Operator: Trustees Of The London Clinic Limited Licence Number: 28/39/39/0215 Permit Version: 1 Location: 20 Devonshire Place, London-Borehole A Authority: Environment Agency, Thames Region Abstraction: Other Industrial/Commercial/Public Services: Non-Evaporative Cooling Abstraction Type: Water may be abstracted from a single point Source: Groundwater Daily Rate (m3): Not Supplied Yearly Rate (m3): Not Supplied Details: 20 Devonshire Place, London. Authorised Start: 01 January Authorised End: 31 December Permit Start Date: 24th February 2005 Permit End Date: Not Supplied Positional Accuracy: Located by supplier to within 10m	A6NW (W)	1694	1	528480 181920
	<b>Water Abstractions</b> Operator: Trustees Of The London Clinic Limited Licence Number: 28/39/39/0215 Permit Version: 1 Location: 20 Devonshire Place, London-Borehole B Authority: Environment Agency, Thames Region Abstraction: Other Industrial/Commercial/Public Services: Non-Evaporative Cooling Abstraction Type: Water may be abstracted from a single point Source: Groundwater Daily Rate (m3): Not Supplied Yearly Rate (m3): Not Supplied Details: 20 Devonshire Place, London. Authorised Start: 01 January Authorised End: 31 December Permit Start Date: 24th February 2005 Permit End Date: Not Supplied Positional Accuracy: Located by supplier to within 10m	A6NW (W)	1707	1	528470 181910

Map ID	Details	Quadrant Reference (Compass Direction)	Estimated Distance From Site	Contact	NGR
	<b>Water Abstractions</b> Operator: Trustees Of The London Clinic Limited Licence Number: 28/39/39/0215 Permit Version: 1 Location: 3-5 Devonshire Place-Borehole B Authority: Environment Agency, Thames Region Abstraction: Other Industrial/Commercial/Public Services: Non-Evaporative Cooling Abstraction Type: Water may be abstracted from a single point Source: Groundwater Daily Rate (m3): Not Supplied Yearly Rate (m3): Not Supplied Details: 3-5 Devonshire Place, London. Authorised Start: 01 January Authorised End: 31 December Permit Start Date: 24th February 2005 Permit End Date: Not Supplied Positional Accuracy: Located by supplier to within 10m	A6NW (W)	1708	1	528460 181930
	<b>Water Abstractions</b> Operator: Commerz Grundbesitz Invest. Mbh Licence Number: 28/39/39/0025 Permit Version: 101 Location: Globe House, Victoria Embankment- Borehole B Authority: Environment Agency, Thames Region Abstraction: Commercial/Industrial/Public Services: Drinking; Cooking; Sanitary; Washing; (Small Garden) Abstraction Type: Water may be abstracted from a single point Source: Groundwater Daily Rate (m3): Not Supplied Yearly Rate (m3): Not Supplied Details: Globe House, Temple Place, Victoria Embankment, London Authorised Start: 01 January Authorised End: 31 December Permit Start Date: 28th March 2003 Permit End Date: Not Supplied Positional Accuracy: Located by supplier to within 10m	A4SE (SE)	1775	1	531030 180970
	<b>Water Abstractions</b> Operator: Commerz Grundbesitz Invest. Mbh Licence Number: 28/39/39/0025 Permit Version: 101 Location: Globe House, Victoria Embankment- Borehole C Authority: Environment Agency, Thames Region Abstraction: Commercial/Industrial/Public Services: Drinking; Cooking; Sanitary; Washing; (Small Garden) Abstraction Type: Water may be abstracted from a single point Source: Groundwater Daily Rate (m3): Not Supplied Yearly Rate (m3): Not Supplied Details: Globe House, Temple Place, Victoria Embankment, London Authorised Start: 01 January Authorised End: 31 December Permit Start Date: 28th March 2003 Permit End Date: Not Supplied Positional Accuracy: Located by supplier to within 10m	A4SE (SE)	1777	1	531050 180980
	<b>Water Abstractions</b> Operator: Commerz Grundbesitz Invest. Mbh Licence Number: 28/39/39/0025 Permit Version: 101 Location: Globe House, Victoria Embankment- Borehole A Authority: Environment Agency, Thames Region Abstraction: Commercial/Industrial/Public Services: Drinking; Cooking; Sanitary; Washing; (Small Garden) Abstraction Type: Water may be abstracted from a single point Source: Groundwater Daily Rate (m3): Not Supplied Yearly Rate (m3): Not Supplied Details: Globe House, Temple Place, Victoria Embankment, London Authorised Start: 01 January Authorised End: 31 December Permit Start Date: 28th March 2003 Permit End Date: Not Supplied Positional Accuracy: Located by supplier to within 10m	A4SE (SE)	1782	1	531060 180980

Map ID	Details	Quadrant Reference (Compass Direction)	Estimated Distance From Site	Contact	NGR
	<b>Water Abstractions</b> Operator: C Hoare & Co Licence Number: 28/39/39/0077 Permit Version: 100 Location: Borehole At 37 Fleet Street, London Ec4 Authority: Environment Agency, Thames Region Abstraction: Commercial/Industrial/Public Services: Drinking; Cooking; Sanitary; Washing; (Small Garden) Abstraction Type: Water may be abstracted from a single point Source: Groundwater Daily Rate (m3): 12 Yearly Rate (m3): 3409 Details: 37 Fleet Street, London Ec4 Authorised Start: 01 January Authorised End: 31 December Permit Start Date: 10th June 1968 Permit End Date: Not Supplied Positional Accuracy: Located by supplier to within 100m	A5SW (SE)	1824	1	531300 181100
	<b>Water Abstractions</b> Operator: Heron Strand Developments Limited Licence Number: 28/39/39/0168 Permit Version: Not Supplied Location: 66 Straud, LONDON, Wc2 Authority: Environment Agency, Thames Region Abstraction: Staff Welfare Abstraction Type: Not Supplied Source: Groundwater Daily Rate (m3): 16 Yearly Rate (m3): 4000 Details: Chalk (Undifferentiated) Authorised Start: Not Supplied Authorised End: Not Supplied Permit Start Date: Not Supplied Permit End Date: Not Supplied Positional Accuracy: Located by supplier to within 100m	(S)	1895	1	530300 180600
	<b>Water Abstractions</b> Operator: Hammerson Uk Properties Plc Licence Number: 28/39/39/0025 Permit Version: 100 Location: Borehole 'B' At Globe House, Temple Place, London Authority: Environment Agency, Thames Region Abstraction: Commercial/Industrial/Public Services: Drinking; Cooking; Sanitary; Washing; (Small Garden) Abstraction Type: Water may be abstracted from a single point Source: Groundwater Daily Rate (m3): Not Supplied Yearly Rate (m3): Not Supplied Details: Globe House, Temple Place, Victoria Embankment, London Authorised Start: 01 January Authorised End: 31 December Permit Start Date: 14th December 1995 Permit End Date: Not Supplied Positional Accuracy: Located by supplier to within 10m	(SE)	1907	1	531000 180800
	<b>Water Abstractions</b> Operator: Hammerson Uk Properties Plc Licence Number: 28/39/39/0025 Permit Version: 100 Location: Borehole 'A' At Globe House, Temple Place, London Authority: Environment Agency, Thames Region Abstraction: Commercial/Industrial/Public Services: Drinking; Cooking; Sanitary; Washing; (Small Garden) Abstraction Type: Water may be abstracted from a single point Source: Groundwater Daily Rate (m3): 227 Yearly Rate (m3): 82965 Details: Globe House, Temple Place, Victoria Embankment, London Authorised Start: 01 January Authorised End: 31 December Permit Start Date: 14th December 1995 Permit End Date: Not Supplied Positional Accuracy: Located by supplier to within 100m	(SE)	1907	1	531000 180800



Map ID	Details	Quadrant Reference (Compass Direction)	Estimated Distance From Site	Contact	NGR
	<b>Water Abstractions</b> Operator: Hammerson Uk Properties Plc Licence Number: 28/39/39/0025 Permit Version: 100 Location: Borehole 'A' At Globe House, Temple Place, London Authority: Environment Agency, Thames Region Abstraction: Commercial/Industrial/Public Services: Drinking; Cooking; Sanitary; Washing; (Small Garden) Abstraction Type: Water may be abstracted from a single point Source: Groundwater Daily Rate (m3): Not Supplied Yearly Rate (m3): Not Supplied Details: Globe House, Temple Place, Victoria Embankment, London Authorised Start: 01 January Authorised End: 31 December Permit Start Date: 14th December 1995 Permit End Date: Not Supplied Positional Accuracy: Located by supplier to within 100m	(SE)	1907	1	531000 180800
	<b>Water Abstractions</b> Operator: Hammerson Uk Properties Plc Licence Number: 28/39/39/0025 Permit Version: 100 Location: Borehole 'C' At Globe House, Temple Place, London Authority: Environment Agency, Thames Region Abstraction: Commercial/Industrial/Public Services: Drinking; Cooking; Sanitary; Washing; (Small Garden) Abstraction Type: Water may be abstracted from a single point Source: Groundwater Daily Rate (m3): Not Supplied Yearly Rate (m3): Not Supplied Details: Globe House, Temple Place, Victoria Embankment, London Authorised Start: 01 January Authorised End: 31 December Permit Start Date: 14th December 1995 Permit End Date: Not Supplied Positional Accuracy: Located by supplier to within 10m	(SE)	1907	1	531000 180800
	<b>Water Abstractions</b> Operator: Crown Estate Commissioners Licence Number: 28/39/39/0175c Permit Version: 1 Location: Linen Hall, Regent Street Authority: Environment Agency, Thames Region Abstraction: Crown and Government: Drinking, Cooking, Sanitary, Washing, (Small Garden) Abstraction Type: Water may be abstracted from a single point Source: Groundwater Daily Rate (m3): Not Supplied Yearly Rate (m3): Not Supplied Details: Linen Hall, Regent Street Authorised Start: 01 January Authorised End: 31 December Permit Start Date: 1st January 1966 Permit End Date: Not Supplied Positional Accuracy: Located by supplier to within 10m	(SW)	1913	1	529200 180800
	<b>Water Abstractions</b> Operator: St Martin-In-The Fields Limited Licence Number: 28/39/39/0236 Permit Version: 1 Location: 6 St Martins Place, London, Wc2n - Borehole Authority: Environment Agency, Thames Region Abstraction: Other Industrial/Commercial/Public Services: Heat Pump Abstraction Type: Water may be abstracted from a single point Source: Groundwater Daily Rate (m3): Not Supplied Yearly Rate (m3): Not Supplied Details: 6 St Martins Place, London, Wc2n Authorised Start: 01 April Authorised End: 31 March Permit Start Date: 24th April 2008 Permit End Date: Not Supplied Positional Accuracy: Located by supplier to within 10m	(S)	1925	1	530090 180560

Map ID	Details	Quadrant Reference (Compass Direction)	Estimated Distance From Site	Contact	NGR
	<b>Water Abstractions</b> Operator: The National Gallery Licence Number: 28/39/39/0212 Permit Version: 1 Location: The National Gallery- Borehole Authority: Environment Agency, Thames Region Abstraction: Holiday Sites; Camp Sites And Tourist Attractions: Drinking; Cooking; Sanitary; Washing; (Small Garden) Abstraction Type: Water may be abstracted from a single point Source: Groundwater Daily Rate (m3): Not Supplied Yearly Rate (m3): Not Supplied Details: The National Gallery, Trafalgar Square, London Authorised Start: 01 January Authorised End: 31 December Permit Start Date: 1st April 2008 Permit End Date: Not Supplied Positional Accuracy: Located by supplier to within 10m	(S)	1980	1	529960 180510
	<b>Water Abstractions</b> Operator: The National Gallery Licence Number: 28/39/39/0212 Permit Version: 1 Location: The National Gallery- Borehole Authority: Environment Agency, Thames Region Abstraction: Holiday sites, Camp sites & tourist attractions: Evaporative Cooling Abstraction Type: Water may be abstracted from a single point Source: Groundwater Daily Rate (m3): Not Supplied Yearly Rate (m3): Not Supplied Details: The National Gallery, Trafalgar Square, London. Authorised Start: 01 January Authorised End: 31 December Permit Start Date: 1st April 2008 Permit End Date: Not Supplied Positional Accuracy: Located by supplier to within 10m	(S)	1980	1	529960 180510
	<b>Groundwater Vulnerability</b> Soil Classification: Soils of High Leaching Potential (U) - Soil information for restored mineral workings and urban areas is based on fewer observations than elsewhere. A worst case vulnerability classification (H) assumed, until proved otherwise Map Sheet: Sheet 40 Thames Estuary Scale: 1:100,000	A13SE (S)	0	1	530082 182565
	<b>Drift Deposits</b> None				
	<b>Bedrock Aquifer Designations</b> Aquifer Desination: Unproductive Strata	A13SE (S)	0	3	530082 182565
	<b>Superficial Aquifer Designations</b> Aquifer Designation: Secondary Aquifer - A	A13SE (S)	0	3	530082 182565
	<b>Extreme Flooding from Rivers or Sea without Defences</b> None				
	<b>Flooding from Rivers or Sea without Defences</b> None				
	<b>Areas Benefiting from Flood Defences</b> None				
	<b>Flood Water Storage Areas</b> None				
	<b>Flood Defences</b> None				

Map ID	Details	Quadrant Reference (Compass Direction)	Estimated Distance From Site	Contact	NGR
66	<b>Licensed Waste Management Facilities (Locations)</b> Licence Number: 80335 Location: 86 Pancras Road, London, NW1 1WJ Operator Name: Hall Ronald Herbert Charles Operator Location: Not Supplied Authority: Environment Agency - Thames Region, North East Area Site Category: Metal Recycling Sites (Mixed) <b>Licence Status: Issued</b> Issued: 20th November 1992 Last Modified: Not Supplied Expires: Not Supplied Suspended: Not Supplied Revoked: Not Supplied Surrendered: Not Supplied IPPC Reference: Not Supplied Positional Accuracy: Located by supplier to within 10m	A18NW (N)	753	1	529829 183362
67	<b>Licensed Waste Management Facilities (Locations)</b> Licence Number: 80329 Location: 1 Camley Street, Camden, London, NW1 1UU Operator Name: Shanks Waste Services Ltd Operator Location: Not Supplied Authority: Environment Agency - Thames Region, North East Area Site Category: Household, Commercial And Industrial Transfer Stations <b>Licence Status: Surrendered</b> Issued: 16th February 1993 Last Modified: Not Supplied Expires: Not Supplied Suspended: Not Supplied Revoked: Not Supplied Surrendered: 6th March 2001 IPPC Reference: Not Supplied Positional Accuracy: Located by supplier to within 10m	A18NW (N)	758	1	529975 183399
68	<b>Licensed Waste Management Facilities (Locations)</b> Licence Number: 80327 Location: 2 Camley Street, Kings Cross, London, NW1 Operator Name: Rutland (Waste Disposal) Ltd Operator Location: Not Supplied Authority: Environment Agency - Thames Region, North East Area Site Category: Household, Commercial And Industrial Transfer Stations <b>Licence Status: Surrendered</b> Issued: 17th February 1992 Last Modified: 15th July 1997 Expires: Not Supplied Suspended: Not Supplied Revoked: Not Supplied Surrendered: 7th January 2000 IPPC Reference: Not Supplied Positional Accuracy: Located by supplier to within 10m	A18NW (N)	814	1	529928 183449
	<b>Local Authority Landfill Coverage</b> Name: London Borough of Camden - Has no landfill data to supply		0	7	530082 182565
	<b>Local Authority Landfill Coverage</b> Name: London Borough of Islington - Has no landfill data to supply		431	8	530324 182986
69	<b>Registered Waste Transfer Sites</b> Licence Holder: Willment Ready Mixed Concrete Ltd Licence Reference: DL203 Site Location: BR Goods Yard, York Way, KINGS CROSS, London, N1 Operator Location: Howard H. 63 High Street, Teddington, RICHMOND, Surrey, TW11 8HA Authority: Environment Agency - Thames Region, North East Area Site Category: Transfer Max Input Rate: Medium (Equal to or greater than 25,000 and less than 75,000 tonnes per year) Waste Source: No known restriction on source of waste Restrictions: Licence Status: Licence lapsed/cancelled/defunct/not applicable/surrenderedCancelled Dated: 1st May 1985 Preceded By: Not Given Licence: Superseded By: Not Given Licence: Positional Accuracy: Manually positioned to the road within the address or location Boundary Quality: Not Supplied Authorised Waste: Construction And Demolition Wastes Prohibited Waste: Biodegradable/Putrescible Waste Clinical Wastes Notifiable Wastes Special Wastes	A18SE (N)	582	1	530200 183210

Map ID	Details	Quadrant Reference (Compass Direction)	Estimated Distance From Site	Contact	NGR
70	<p><b>Registered Waste Transfer Sites</b></p> <p>Licence Holder: Kings Cross Iron &amp; Steel            Licence Reference: DL089            Site Location: 1 Camley Street, CAMDEN, London, NW1            Operator Location: As Site Address            Authority: Environment Agency - Thames Region, North East Area            Site Category: Transfer            Max Input Rate: Medium (Equal to or greater than 25,000 and less than 75,000 tonnes per year)            Waste Source: No known restriction on source of waste            Restrictions:            Licence Status: Licence lapsed/cancelled/defunct/not applicable/surrenderedCancelled            Dated: 1st November 1981            Preceded By: Not Given            Licence:            Superseded By: Not Given            Licence:            Positional Accuracy: Manually positioned to the address or location            Boundary Quality: Not Supplied            Authorised Waste: Commercial Waste            Construction And Demolition Wastes            Prohibited Waste: Biodegradable/Putrescible Waste            Notifiable Wastes            Special Wastes</p>	A18NW (N)	762	1	529950 183400
71	<p><b>Registered Waste Transfer Sites</b></p> <p>Licence Holder: Shanks &amp; Mc Ewan (Southern) Ltd            Licence Reference: DL199            Site Location: Kings Cross Transfer Station, 1 Camley Street, CAMDEN, London, NW1 1UU            Operator Location: Woodside House, Church Road, WOBURN SANDS, Buckinghamshire, MK17 8TA            Authority: Environment Agency - Thames Region, North East Area            Site Category: Transfer            Max Input Rate: Large (Equal to or greater than 75,000 and less than 250,000 tonnes per year)            Waste Source: No known restriction on source of waste            Restrictions:            Licence Status: Licence has completion certificateSurrendered            Dated: 1st March 1985            Preceded By: Not Given            Licence:            Superseded By: Not Given            Licence:            Positional Accuracy: Manually positioned to the address or location            Boundary Quality: Not Supplied            Authorised Waste: L.W.R.A. Cat. A = Inert Wastes            L.W.R.A. Cat. B = General Wastes            L.W.R.A. Cat. C = Putresc.Waste (Some)            Lwra Cat. E = Difficult Gen.W (Some)            Max.Waste Permitted By Licence-Stated            Prohibited Waste: Clinical - As In Coll/Disp.Reg. Of '88            Special Wastes            Waste N.O.S.</p>	A18NW (N)	772	1	529950 183410
71	<p><b>Registered Waste Transfer Sites</b></p> <p>Licence Holder: Rutland Waste Disposal Ltd            Licence Reference: DL241            Site Location: 2 Camley Street, KINGS CROSS, London, NW1            Operator Location: 139 Watling Street, GILLINGHAM, Kent, ME7 2YY            Authority: Environment Agency - Thames Region, North East Area            Site Category: Transfer            Max Input Rate: Large (Equal to or greater than 75,000 and less than 250,000 tonnes per year)            Waste Source: No known restriction on source of waste            Restrictions:            Licence Status: Licence has completion certificateSurrendered            Dated: 7th February 1992            Preceded By: DL241            Licence:            Superseded By: Not Given            Licence:            Positional Accuracy: Manually positioned to the address or location            Boundary Quality: Not Supplied            Authorised Waste: Lwra Cat. A = Inert Wastes            Lwra Cat. Bi Gen.Non-Putresc            Max.Waste Permitted By Licence-Stated            Prohibited Waste: Clinical - As In Coll/Disp.Reg. Of '88            Special Wastes</p>	A18NW (N)	816	1	529920 183450

Map ID	Details	Quadrant Reference (Compass Direction)	Estimated Distance From Site	Contact	NGR
72	<p><b>Registered Waste Transfer Sites</b></p> <p>Licence Holder: Rutland (Haulage) Ltd  Licence Reference: DL241  Site Location: 2 Camley Street, KINGS CROSS, London, NW1  Operator Location: 64 Pancras Road, Kings Cross, CAMDEN, London, NW1  Authority: Environment Agency - Thames Region, North East Area  Site Category: Transfer  Max Input Rate: Medium (Equal to or greater than 25,000 and less than 75,000 tonnes per year)  Waste Source: No known restriction on source of waste  Restrictions:  Licence Status: Record supersededSuperseded  Dated: 1st December 1986  Preceded By: Not Given  Licence:  Superseded By: DL241  Licence:  Positional Accuracy: Manually positioned to the address or location  Boundary Quality: Not Supplied  Authorised Waste: Commercial Waste  Construction Ind. Wastes  Max.Waste Permitted By Licence(Stated)  Prohibited Waste: Clinical Wastes  Notifiable Wastes  Putrescible Waste  Special Wastes</p>	A17NE (NW)	917	1	529620 183450
73	<p><b>Registered Waste Treatment or Disposal Sites</b></p> <p>Licence Holder: R H C Hall t/a St Pancras Metals  Licence Reference: DL414  Site Location: St Pancras Metals, 86 Pancras Road, CAMDEN, London, NW1 1WJ  Operator Location: 13 Jeremy Bentham House, Pollard Street, LONDON, Greater London, E2  Authority: Environment Agency - Thames Region, North East Area  Site Category: Scrapyard  Max Input Rate: Very Small (Less than 10,000 tonnes per year)  Waste Source: No known restriction on source of waste  Restrictions:  Licence Status: May not be working (licence suspended)Suspended  Dated: 20th November 1992  Preceded By: Not Given  Licence:  Superseded By: Not Given  Licence:  Positional Accuracy: Located by supplier to within 100m  Boundary Quality: Not Supplied  Authorised Waste: Electric Cable/Wire  Lwra Cat Bii Gen. Scrap Metal Waste  Max.Waste Permitted By Licence  Prohibited Waste: Clinical - As In Control.Waste Regs'92  Special Wastes  Waste N.O.S.</p>	A18NW (N)	750	1	529830 183360

Map ID	Details	Quadrant Reference (Compass Direction)	Estimated Distance From Site	Contact	NGR
74	<b>Control of Major Accident Hazards Sites (COMAH)</b> Name: London Borough of Camden Location: Bidborough House, 20 Mabledon St, LONDON, WC1H 9BT Reference: Not Supplied Type: Lower Tier Status: <b>Record Ceased To Be Supplied Under COMAH Regulations</b> Positional Accuracy: Automatically positioned to the address	A13NW (NW)	70	4	530020 182703
75	<b>Notification of Installations Handling Hazardous Substances (NIHHS)</b> Name: Transco Location: St Pancras Holder Station, Battle Bridge Road, LONDON, NW1 2TR Status: <b>Active</b> Positional Accuracy: Located by supplier to within 100m	A18NE (N)	656	4	530100 183300



Map ID	Details	Quadrant Reference (Compass Direction)	Estimated Distance From Site	Contact	NGR
	<b>BGS 1:625,000 Solid Geology</b> Description: London Clay	A13SE (S)	0	3	530082 182565
	<b>Coal Mining Affected Areas</b> In an area which may not be affected by coal mining				
	<b>Natural Cavities</b> Easting: 530600 Northing: 182400 Distance: 471 Quadrant Reference: A14 Quadrant Reference: SW Bearing Ref: E Cavity Type: Unknown x 1 Solid Geology Detail: London Clay Formation Superficial Geology: Alluvium Detail:	A14SW (E)	471	5	530600 182400
	<b>Non Coal Mining Areas of Great Britain</b> No Hazard				
	<b>Potential for Collapsible Ground Stability Hazards</b> No Hazard				
	<b>Potential for Compressible Ground Stability Hazards</b> Hazard Potential: No Hazard Source: British Geological Survey, National Geoscience Information Service	A13SE (S)	0	3	530082 182565
	<b>Potential for Compressible Ground Stability Hazards</b> Hazard Potential: No Hazard Source: British Geological Survey, National Geoscience Information Service	A13SW (W)	22	3	530000 182565
	<b>Potential for Ground Dissolution Stability Hazards</b> No Hazard				
	<b>Potential for Landslide Ground Stability Hazards</b> Hazard Potential: Very Low Source: British Geological Survey, National Geoscience Information Service	A13SE (S)	0	3	530082 182565
	<b>Potential for Landslide Ground Stability Hazards</b> Hazard Potential: Very Low Source: British Geological Survey, National Geoscience Information Service	A13SW (W)	22	3	530000 182565
	<b>Potential for Running Sand Ground Stability Hazards</b> Hazard Potential: Very Low Source: British Geological Survey, National Geoscience Information Service	A13SE (S)	0	3	530082 182565
	<b>Potential for Running Sand Ground Stability Hazards</b> Hazard Potential: Very Low Source: British Geological Survey, National Geoscience Information Service	A13SW (W)	22	3	530000 182565
	<b>Potential for Running Sand Ground Stability Hazards</b> Hazard Potential: No Hazard Source: British Geological Survey, National Geoscience Information Service	A13NW (NW)	23	3	530025 182650
	<b>Potential for Running Sand Ground Stability Hazards</b> Hazard Potential: No Hazard Source: British Geological Survey, National Geoscience Information Service	A13NW (NW)	37	3	530000 182650
	<b>Potential for Shrinking or Swelling Clay Ground Stability Hazards</b> Hazard Potential: Low Source: British Geological Survey, National Geoscience Information Service	A13SE (S)	0	3	530082 182565
	<b>Potential for Shrinking or Swelling Clay Ground Stability Hazards</b> Hazard Potential: Low Source: British Geological Survey, National Geoscience Information Service	A13SW (W)	22	3	530000 182565
	<b>Potential for Shrinking or Swelling Clay Ground Stability Hazards</b> Hazard Potential: No Hazard Source: British Geological Survey, National Geoscience Information Service	A13SE (SE)	158	3	530225 182375
	<b>Potential for Shrinking or Swelling Clay Ground Stability Hazards</b> Hazard Potential: No Hazard Source: British Geological Survey, National Geoscience Information Service	A13SW (S)	191	3	530000 182325
	<b>Radon Potential - Radon Affected Areas</b> Affected Area: The property is in a lower probability radon area, as less than 1% of homes are above the action level Source: British Geological Survey, National Geoscience Information Service	A13SE (S)	0	3	530082 182565

Map ID	Details	Quadrant Reference (Compass Direction)	Estimated Distance From Site	Contact	NGR
	<b>Radon Potential - Radon Protection Measures</b> Protection Measure: No radon protective measures are necessary in the construction of new dwellings or extensions Source: British Geological Survey, National Geoscience Information Service	A13SE (S)	0	3	530082 182565

Map ID	Details	Quadrant Reference (Compass Direction)	Estimated Distance From Site	Contact	NGR
76	<b>Contemporary Trade Directory Entries</b> Name: Povey & Co Location: 6, Leigh Street, London, WC1H 9EW Classification: Hardware <b>Status: Active</b> Positional Accuracy: Automatically positioned to the address	A13SE (SE)	18	-	530144 182488
76	<b>Contemporary Trade Directory Entries</b> Name: Press-X-Press Location: 5, Leigh Street, London, WC1H 9EW Classification: Dry Cleaners <b>Status: Active</b> Positional Accuracy: Manually positioned to the address or location	A13SE (SE)	19	-	530140 182485
77	<b>Contemporary Trade Directory Entries</b> Name: Anni Location: Flat 181, Sinclair House, Thanet Street, London, WC1H 9QA Classification: Medical Waste Disposal <b>Status: Inactive</b> Positional Accuracy: Automatically positioned to the address	A13NE (N)	35	-	530094 182655
77	<b>Contemporary Trade Directory Entries</b> Name: Timeless Skincare Clinic Location: Flat 181, Sinclair House, Thanet Street, London, WC1H 9QA Classification: Electrolysis <b>Status: Active</b> Positional Accuracy: Automatically positioned to the address	A13NE (N)	35	-	530094 182655
78	<b>Contemporary Trade Directory Entries</b> Name: Snappy Snaps Location: 76, Marchmont Street, London, WC1N 1AG Classification: Photographic Processors <b>Status: Inactive</b> Positional Accuracy: Automatically positioned to the address	A13SE (SE)	62	-	530141 182434
79	<b>Contemporary Trade Directory Entries</b> Name: First Engineering Ltd Location: 137-139, Euston Road, London, NW1 2AA Classification: Railway Equipment Manufacturers <b>Status: Inactive</b> Positional Accuracy: Automatically positioned to the address	A13NW (NW)	102	-	529930 182664
79	<b>Contemporary Trade Directory Entries</b> Name: Stiell Group Ltd Location: 137-139, Euston Road, London, NW1 2AA Classification: Electrical Engineers <b>Status: Inactive</b> Positional Accuracy: Automatically positioned to the address	A13NW (NW)	102	-	529930 182664
79	<b>Contemporary Trade Directory Entries</b> Name: First Engineering Location: 137-139, Euston Road, London, NW1 2AA Classification: Railway Equipment Manufacturers <b>Status: Inactive</b> Positional Accuracy: Automatically positioned to the address	A13NW (NW)	102	-	529930 182664
80	<b>Contemporary Trade Directory Entries</b> Name: Marchmont Cleaners Location: 61, Marchmont Street, London, WC1N 1AP Classification: Dry Cleaners <b>Status: Inactive</b> Positional Accuracy: Automatically positioned to the address	A13SE (S)	127	-	530138 182362
80	<b>Contemporary Trade Directory Entries</b> Name: Diamond Photo Location: 56, Marchmont Street, London, WC1N 1AB Classification: Photographic Processors <b>Status: Inactive</b> Positional Accuracy: Automatically positioned to the address	A13SE (SE)	143	-	530169 182357
80	<b>Contemporary Trade Directory Entries</b> Name: W J Miller Location: 55, Marchmont Street, London, WC1N 1AP Classification: Hardware <b>Status: Inactive</b> Positional Accuracy: Automatically positioned to the address	A13SE (S)	144	-	530143 182346
80	<b>Contemporary Trade Directory Entries</b> Name: W J Miller Location: 55, Marchmont Street, LONDON, WC1N 1AP Classification: Hardware <b>Status: Inactive</b> Positional Accuracy: Automatically positioned to the address	A13SE (S)	144	-	530143 182346

Map ID	Details	Quadrant Reference (Compass Direction)	Estimated Distance From Site	Contact	NGR
80	<b>Contemporary Trade Directory Entries</b> Name: Edgelectrics Location: 49, Marchmont Street, London, WC1N 1AP Classification: Electrical goods - servicing & repairs <b>Status: Active</b> Positional Accuracy: Automatically positioned to the address	A13SE (S)	160	-	530149 182331
81	<b>Contemporary Trade Directory Entries</b> Name: Launderette Location: 114, Cromer Street, London, WC1H 8BS Classification: Laundries & Launderettes <b>Status: Active</b> Positional Accuracy: Automatically positioned to the address	A13NE (NE)	138	-	530225 182637
82	<b>Contemporary Trade Directory Entries</b> Name: St Pancras Service Station Location: 141-159, Euston Road, London, NW1 2AU Classification: Petrol Filling Stations - 24 Hour <b>Status: Inactive</b> Positional Accuracy: Automatically positioned to the address	A13NW (W)	139	-	529884 182639
83	<b>Contemporary Trade Directory Entries</b> Name: Paul'S Emporium Location: Flat 4, Block D, Peabody Buildings, Herbrand Street, London, WC1N 1JH Classification: Waste Disposal Services <b>Status: Inactive</b> Positional Accuracy: Automatically positioned to the address	A13SE (S)	163	-	530129 182323
83	<b>Contemporary Trade Directory Entries</b> Name: Bloomsbury Building Supplies Location: 39, Marchmont Street, London, WC1N 1AP Classification: Builders' Merchants <b>Status: Active</b> Positional Accuracy: Automatically positioned to the address	A13SE (S)	186	-	530157 182306
84	<b>Contemporary Trade Directory Entries</b> Name: China Air Cargo Ltd Location: 124, Euston Road, London, NW1 2AL Classification: Airfreight Services <b>Status: Active</b> Positional Accuracy: Automatically positioned to the address	A13NW (NW)	176	-	529871 182710
85	<b>Contemporary Trade Directory Entries</b> Name: Ambass-A-Dor Windows & Doors Location: 12, Upper Woburn Place, London, WC1H 0HX Classification: Window Frames - Sales & Service <b>Status: Inactive</b> Positional Accuracy: Automatically positioned to the address	A13SW (W)	199	-	529849 182523
86	<b>Contemporary Trade Directory Entries</b> Name: Robert Dyas Location: 37, Brunswick Centre, London, WC1N 1AF Classification: Hardware <b>Status: Active</b> Positional Accuracy: Automatically positioned to the address	A13SE (SE)	210	-	530247 182327
86	<b>Contemporary Trade Directory Entries</b> Name: Personal Touch Location: Flat 74, O'Donnell Court, Brunswick Centre, London, WC1N 1NY Classification: Commercial Cleaning Services <b>Status: Inactive</b> Positional Accuracy: Automatically positioned to the address	A13SE (SE)	230	-	530278 182324
87	<b>Contemporary Trade Directory Entries</b> Name: The United Elizabeth Garrett Anderson Hospital Location: 144, Euston Road, London, NW1 2AP Classification: Hospitals <b>Status: Inactive</b> Positional Accuracy: Automatically positioned to the address	A13NW (NW)	211	-	529830 182707
87	<b>Contemporary Trade Directory Entries</b> Name: Equator Digital Ltd Location: 21-27, Chalton Street, London, NW1 1JD Classification: Photographic Processors <b>Status: Inactive</b> Positional Accuracy: Automatically positioned to the address	A13NW (NW)	225	-	529842 182755
87	<b>Contemporary Trade Directory Entries</b> Name: Crownridge Stainless Steel Ltd Location: 40, Churchway, London, NW1 1LW Classification: Steel Manufacturers <b>Status: Inactive</b> Positional Accuracy: Automatically positioned to the address	A13NW (NW)	234	-	529824 182744

Map ID	Details	Quadrant Reference (Compass Direction)	Estimated Distance From Site	Contact	NGR
88	<b>Contemporary Trade Directory Entries</b> Name: Express Dairies Location: 7, Wakefield Street, London, WC1N 1PG Classification: Dairies <b>Status: Inactive</b> Positional Accuracy: Automatically positioned to the address	A13SE (E)	213	-	530348 182458
89	<b>Contemporary Trade Directory Entries</b> Name: The Rail Safety & Standards Board Location: Evergreen House, 160, Euston Road, London, NW1 2DT Classification: Railways <b>Status: Active</b> Positional Accuracy: Automatically positioned to the address	A13NW (W)	234	-	529791 182652
90	<b>Fuel Station Entries</b> Name: St Pancras Service Station Location: 141-151 Euston Road, St Pancras, LONDON, NW1 2AU Brand: Obsolete Premises Type: Not Applicable <b>Status: Obsolete</b> Positional Accuracy: Automatically positioned to the address	A13NW (W)	139	-	529884 182639
91	<b>Fuel Station Entries</b> Name: Woburn Place Service Station Location: 3-16 Woburn Place, Coram Street, St Pancras, LONDON, WC1H 0LS Brand: Total Premises Type: Not Applicable <b>Status: Obsolete</b> Positional Accuracy: Automatically positioned to the address	A8NW (S)	282	-	530077 182204
92	<b>Fuel Station Entries</b> Name: Bradkings Cross Location: 8 Pancras Road, Kings Cross, LONDON, NW1 2SY Brand: Unbranded Premises Type: Not Applicable <b>Status: Obsolete</b> Positional Accuracy: Manually positioned to the road within the address or location	A18SE (N)	351	-	530176 182976
93	<b>Fuel Station Entries</b> Name: Star Kings Cross Location: 71-91 Kings Cross Road, Clerkenwell, LONDON, WC1X 9LN Brand: Texaco Premises Type: Not Applicable <b>Status: Obsolete</b> Positional Accuracy: Automatically positioned to the address	A14NE (E)	677	-	530802 182656
94	<b>Fuel Station Entries</b> Name: Shell Mount Pleasant Location: 39-43 Kings Cross Road, Cubitt Street, Clerkenwell, LONDON, WC1X 9LN Brand: OBSOLETE Premises Type: Not Applicable <b>Status: Obsolete</b> Positional Accuracy: Automatically positioned to the address	A14NE (E)	749	-	530888 182568
95	<b>Fuel Station Entries</b> Name: Store Street Service Station Location: 6 Store Street, Richmond Street, LONDON, WC1E 7DQ Brand: Obsolete Premises Type: Not Applicable <b>Status: Obsolete</b> Positional Accuracy: Automatically positioned to the address	A8SW (S)	753	-	529772 181810
96	<b>Fuel Station Entries</b> Name: Euston Filling Station Location: 142, Hampstead Road, London, NW1 2PT Brand: BP Premises Type: Petrol Station <b>Status: Open</b> Positional Accuracy: Manually positioned to the address or location	A17SW (NW)	853	-	529231 182939
97	<b>Fuel Station Entries</b> Name: Goods Way Filling Station Location: Goods Way, London, N1C 4UR Brand: BP Premises Type: Petrol Station <b>Status: Open</b> Positional Accuracy: Manually positioned to the address or location	A18NE (N)	867	-	530305 183477

Map ID	Details	Quadrant Reference (Compass Direction)	Estimated Distance From Site	Contact	NGR
98	<b>Local Nature Reserves</b> Name: Camley Street Nature Park Multiple Area: N Area (m2): 8208.76 Source: Natural England Designation Date: 1st January 1993	A18NW (N)	717	6	530015 183361



Agency & Hydrological	Version	Update Cycle
<b>Contaminated Land Register Entries and Notices</b>		
London Borough of Lambeth - Environmental Health Department	April 2011	Annual Rolling Update
London Borough of Islington - Public Protection	August 2009	Annual Rolling Update
City of London - Environmental Health Department	February 2011	Annual Rolling Update
London Borough of Wandsworth - Environmental Health Department	February 2011	Annual Rolling Update
London Borough of Brent - Environmental Health Department	June 2011	Annual Rolling Update
London Borough of Hammersmith And Fulham - Environmental Health Department	June 2011	Annual Rolling Update
London Borough of Tower Hamlets - Environmental Health Department	June 2011	Annual Rolling Update
London Borough of Haringey - Planning and Environmental Health	March 2011	Annual Rolling Update
Westminster City Council - Environmental Health Department	March 2011	Annual Rolling Update
London Borough of Camden - Pollution Projects Team	May 2011	Annual Rolling Update
London Borough of Southwark - Pollution Control Unit	May 2011	Annual Rolling Update
Royal Borough of Kensington And Chelsea - Environmental Services	November 2010	Annual Rolling Update
London Borough of Hackney - Environmental Health Department	September 2010	Annual Rolling Update
<b>Discharge Consents</b>		
Environment Agency - Thames Region	April 2011	Quarterly
<b>Enforcement and Prohibition Notices</b>		
Environment Agency - Southern Region	May 2011	Quarterly
Environment Agency - Thames Region	May 2011	Quarterly
<b>Integrated Pollution Controls</b>		
Environment Agency - Thames Region	October 2008	Not Applicable
<b>Integrated Pollution Prevention And Control</b>		
Environment Agency - Thames Region	April 2011	Quarterly
<b>Local Authority Integrated Pollution Prevention And Control</b>		
London Borough of Islington - Environmental Health Department	April 2010	Annual Rolling Update
London Borough of Wandsworth - Environmental Health Department	August 2010	Annual Rolling Update
London Borough of Haringey - Planning and Environmental Health	December 2010	Annual Rolling Update
City of London - Environmental Health Department	January 2011	Annual Rolling Update
London Port Health Authority - Environmental Services	January 2011	Annual Rolling Update
London Borough of Hackney - Environmental Health Department	June 2011	Annual Rolling Update
London Borough of Southwark - Environmental Health Department	June 2011	Annual Rolling Update
London Borough of Hammersmith And Fulham - Environmental Health Department	March 2011	Annual Rolling Update
London Borough of Lambeth - Environmental Health Department	March 2011	Annual Rolling Update
Westminster City Council - Environmental Health Department	May 2010	Annual Rolling Update
Royal Borough of Kensington And Chelsea - Environmental Health Department	May 2011	Annual Rolling Update
London Borough of Tower Hamlets - Environmental Health Department	November 2010	Annual Rolling Update
London Borough of Brent - Environmental Health Department	October 2010	Annual Rolling Update
London Borough of Camden - Pollution Projects Team	October 2010	Annual Rolling Update
<b>Local Authority Pollution Prevention and Controls</b>		
London Borough of Islington - Environmental Health Department	April 2010	Annual Rolling Update
London Borough of Wandsworth - Environmental Health Department	August 2010	Annual Rolling Update
London Borough of Haringey - Planning and Environmental Health	December 2010	Annual Rolling Update
City of London - Environmental Health Department	January 2011	Annual Rolling Update
London Port Health Authority - Environmental Services	January 2011	Annual Rolling Update
London Borough of Hackney - Environmental Health Department	June 2011	Annual Rolling Update
London Borough of Southwark - Environmental Health Department	March 2010	Annual Rolling Update
London Borough of Hammersmith And Fulham - Environmental Health Department	March 2011	Annual Rolling Update
London Borough of Lambeth - Environmental Health Department	March 2011	Annual Rolling Update
Westminster City Council - Environmental Health Department	May 2010	Annual Rolling Update
Royal Borough of Kensington And Chelsea - Environmental Health Department	May 2011	Annual Rolling Update
London Borough of Tower Hamlets - Environmental Health Department	November 2010	Annual Rolling Update
London Borough of Camden - Pollution Projects Team	October 2010	Annual Rolling Update
London Borough of Brent - Environmental Health Department	September 2010	Annual Rolling Update

Agency & Hydrological	Version	Update Cycle
<b>Local Authority Pollution Prevention and Control Enforcements</b>		
London Borough of Wandsworth - Environmental Health Department	August 2010	Annual Rolling Update
London Borough of Haringey - Planning and Environmental Health	December 2010	Annual Rolling Update
City of London - Environmental Health Department	January 2011	Annual Rolling Update
London Port Health Authority - Environmental Services	January 2011	Annual Rolling Update
London Borough of Hackney - Environmental Health Department	June 2011	Annual Rolling Update
London Borough of Southwark - Environmental Health Department	June 2011	Annual Rolling Update
London Borough of Islington - Environmental Health Department	March 2010	Annual Rolling Update
London Borough of Hammersmith And Fulham - Environmental Health Department	March 2011	Annual Rolling Update
London Borough of Lambeth - Environmental Health Department	March 2011	Annual Rolling Update
Royal Borough of Kensington And Chelsea - Environmental Health Department	March 2011	Annual Rolling Update
Westminster City Council - Environmental Health Department	May 2010	Annual Rolling Update
London Borough of Tower Hamlets - Environmental Health Department	November 2010	Annual Rolling Update
London Borough of Brent - Environmental Health Department	October 2010	Annual Rolling Update
London Borough of Camden - Pollution Projects Team	October 2010	Annual Rolling Update
<b>Nearest Surface Water Feature</b>		
Ordnance Survey	March 2011	Quarterly
<b>Pollution Incidents to Controlled Waters</b>		
Environment Agency - Thames Region	September 1999	Not Applicable
<b>Prosecutions Relating to Authorised Processes</b>		
Environment Agency - Thames Region	May 2011	Monthly
<b>Prosecutions Relating to Controlled Waters</b>		
Environment Agency - Thames Region	May 2011	Monthly
<b>Registered Radioactive Substances</b>		
Environment Agency - Thames Region	April 2011	Quarterly
<b>River Quality</b>		
Environment Agency - Head Office	November 2001	Not Applicable
<b>River Quality Biology Sampling Points</b>		
Environment Agency - Head Office	January 2011	Annually
<b>River Quality Chemistry Sampling Points</b>		
Environment Agency - Head Office	January 2011	Annually
<b>Substantiated Pollution Incident Register</b>		
Environment Agency - Thames Region - North East Area	April 2011	Quarterly
Environment Agency - Thames Region - South East Area	April 2011	Quarterly
<b>Water Abstractions</b>		
Environment Agency - Thames Region	January 2011	Quarterly
<b>Water Industry Act Referrals</b>		
Environment Agency - Thames Region	January 2011	Quarterly
<b>Groundwater Vulnerability</b>		
Environment Agency - Head Office	January 2011	Not Applicable
<b>Drift Deposits</b>		
Environment Agency - Head Office	January 1999	Not Applicable
<b>Bedrock Aquifer Designations</b>		
British Geological Survey - National Geoscience Information Service	October 2010	Annually
<b>Superficial Aquifer Designations</b>		
British Geological Survey - National Geoscience Information Service	October 2010	Annually
<b>Source Protection Zones</b>		
Environment Agency - Head Office	April 2011	Quarterly
<b>Extreme Flooding from Rivers or Sea without Defences</b>		
Environment Agency - Head Office	April 2011	Quarterly
<b>Flooding from Rivers or Sea without Defences</b>		
Environment Agency - Head Office	April 2011	Quarterly

<b>Agency &amp; Hydrological</b>	<b>Version</b>	<b>Update Cycle</b>
<b>Areas Benefiting from Flood Defences</b> Environment Agency - Head Office	April 2011	Quarterly
<b>Flood Water Storage Areas</b> Environment Agency - Head Office	April 2011	Quarterly
<b>Flood Defences</b> Environment Agency - Head Office	April 2011	Quarterly

Waste	Version	Update Cycle
<b>BGS Recorded Landfill Sites</b> British Geological Survey - National Geoscience Information Service	June 1996	Not Applicable
<b>Historical Landfill Sites</b> Environment Agency - Thames Region - North East Area Environment Agency - Thames Region - South East Area	April 2011 April 2011	Quarterly Quarterly
<b>Integrated Pollution Control Registered Waste Sites</b> Environment Agency - Thames Region	October 2008	Not Applicable
<b>Licensed Waste Management Facilities (Landfill Boundaries)</b> Environment Agency - Thames Region - North East Area Environment Agency - Thames Region - South East Area	April 2011 April 2011	Quarterly Quarterly
<b>Licensed Waste Management Facilities (Locations)</b> Environment Agency - Thames Region - North East Area Environment Agency - Thames Region - South East Area	January 2011 January 2011	Quarterly Quarterly
<b>Local Authority Landfill Coverage</b> City of London - Environmental Health Department London Borough of Brent - Environmental Health Department London Borough of Camden London Borough of Hackney London Borough of Hammersmith And Fulham - Environmental Health Department London Borough of Haringey - Planning Department London Borough of Islington - Environmental Health Department London Borough of Lambeth - Environmental Health Department London Borough of Southwark - Environmental Health Department London Borough of Tower Hamlets - Environmental Health Department London Borough of Wandsworth - Environmental Health Department Royal Borough of Kensington And Chelsea Westminster City Council - Environmental Health Department	May 2000 May 2000 May 2000 May 2000 May 2000 May 2000 May 2000 May 2000 May 2000 May 2000 May 2000 May 2000 May 2000 May 2000 May 2000 May 2000	Not Applicable Not Applicable Not Applicable Not Applicable Not Applicable Not Applicable Not Applicable Not Applicable Not Applicable Not Applicable Not Applicable Not Applicable Not Applicable Not Applicable Not Applicable Not Applicable
<b>Local Authority Recorded Landfill Sites</b> London Borough of Tower Hamlets - Environmental Health Department London Borough of Wandsworth - Environmental Health Department City of London - Environmental Health Department London Borough of Brent - Environmental Health Department London Borough of Camden London Borough of Hackney London Borough of Hammersmith And Fulham - Environmental Health Department London Borough of Haringey - Planning Department London Borough of Islington - Environmental Health Department London Borough of Lambeth - Environmental Health Department London Borough of Southwark - Environmental Health Department Royal Borough of Kensington And Chelsea Westminster City Council - Environmental Health Department	April 2003 April 2003 May 2000 May 2000 May 2000 May 2000 May 2000 May 2000 May 2000 May 2000 May 2000 May 2000 May 2000 May 2000 May 2000 May 2000	Not Applicable Not Applicable Not Applicable Not Applicable Not Applicable Not Applicable Not Applicable Not Applicable Not Applicable Not Applicable Not Applicable Not Applicable Not Applicable Not Applicable Not Applicable Not Applicable
<b>Registered Landfill Sites</b> Environment Agency - Thames Region - North East Area Environment Agency - Thames Region - South East Area	March 2003 March 2003	Not Applicable Not Applicable
<b>Registered Waste Transfer Sites</b> Environment Agency - Thames Region - North East Area Environment Agency - Thames Region - South East Area	March 2003 March 2003	Not Applicable Not Applicable
<b>Registered Waste Treatment or Disposal Sites</b> Environment Agency - Thames Region - North East Area Environment Agency - Thames Region - South East Area	March 2003 March 2003	Not Applicable Not Applicable













Hazardous Substances	Version	Update Cycle
<b>Control of Major Accident Hazards Sites (COMAH)</b> Health and Safety Executive	May 2010	Bi-Annually
<b>Explosive Sites</b> Health and Safety Executive	January 2011	Bi-Annually
<b>Notification of Installations Handling Hazardous Substances (NIHHS)</b> Health and Safety Executive	November 2000	Not Applicable
<b>Planning Hazardous Substance Enforcements</b> London Borough of Haringey London Borough of Islington City of London London Borough of Tower Hamlets London Borough of Hackney London Borough of Lambeth - Planning Department Westminster City Council London Port Health Authority - Environmental Services London Borough of Hammersmith And Fulham - Environmental Protection Royal Borough of Kensington And Chelsea London Borough of Camden London Borough of Southwark - Regeneration Department London Borough of Wandsworth - Technical Services London Borough of Brent	April 2011 August 2010 December 2010 December 2010 February 2011 February 2011 February 2011 January 2008 January 2011 January 2011 March 2011 November 2010 November 2010 October 2010	Annual Rolling Update Annual Rolling Update Annual Rolling Update Annual Rolling Update Annual Rolling Update Annual Rolling Update Annual Rolling Update Annual Rolling Update Annual Rolling Update Annual Rolling Update Annual Rolling Update Annual Rolling Update Annual Rolling Update Annual Rolling Update Annual Rolling Update
<b>Planning Hazardous Substance Consents</b> London Borough of Haringey London Borough of Islington City of London London Borough of Tower Hamlets London Borough of Hackney London Borough of Lambeth - Planning Department Westminster City Council London Port Health Authority - Environmental Services Royal Borough of Kensington And Chelsea London Borough of Camden London Borough of Hammersmith And Fulham - Environmental Protection London Borough of Southwark - Regeneration Department London Borough of Wandsworth - Technical Services London Borough of Brent	April 2011 August 2010 December 2010 December 2010 February 2011 February 2011 February 2011 January 2008 January 2011 March 2011 March 2011 November 2010 November 2010 October 2010	Annual Rolling Update Annual Rolling Update Annual Rolling Update Annual Rolling Update Annual Rolling Update Annual Rolling Update Annual Rolling Update Annual Rolling Update Annual Rolling Update Annual Rolling Update Annual Rolling Update Annual Rolling Update Annual Rolling Update Annual Rolling Update

<b>Geological</b>	<b>Version</b>	<b>Update Cycle</b>
<b>BGS Recorded Mineral Sites</b> British Geological Survey - National Geoscience Information Service	April 2011	Bi-Annually
<b>BGS 1:625,000 Solid Geology</b> British Geological Survey - National Geoscience Information Service	August 1996	Not Applicable
<b>Brine Compensation Area</b> Cheshire Brine Subsidence Compensation Board	November 2002	Not Applicable
<b>Coal Mining Affected Areas</b> The Coal Authority - Mining Report Service	January 2006	As notified
<b>Mining Instability</b> Ove Arup & Partners	October 2000	Not Applicable
<b>Non Coal Mining Areas of Great Britain</b> British Geological Survey - National Geoscience Information Service	February 2011	Not Applicable
<b>Potential for Collapsible Ground Stability Hazards</b> British Geological Survey - National Geoscience Information Service	January 2010	Annually
<b>Potential for Compressible Ground Stability Hazards</b> British Geological Survey - National Geoscience Information Service	January 2010	Annually
<b>Potential for Ground Dissolution Stability Hazards</b> British Geological Survey - National Geoscience Information Service	January 2010	Annually
<b>Potential for Landslide Ground Stability Hazards</b> British Geological Survey - National Geoscience Information Service	January 2010	Annually
<b>Potential for Running Sand Ground Stability Hazards</b> British Geological Survey - National Geoscience Information Service	January 2010	Annually
<b>Potential for Shrinking or Swelling Clay Ground Stability Hazards</b> British Geological Survey - National Geoscience Information Service	January 2010	Annually
<b>Radon Potential - Radon Affected Areas</b> British Geological Survey - National Geoscience Information Service	May 2007	As notified
<b>Radon Potential - Radon Protection Measures</b> British Geological Survey - National Geoscience Information Service	May 2007	As notified
<b>Industrial Land Use</b>	<b>Version</b>	<b>Update Cycle</b>
<b>Contemporary Trade Directory Entries</b> Thomson Directories	February 2011	Quarterly
<b>Fuel Station Entries</b> Catalist Ltd - Experian	February 2011	Quarterly



<b>Sensitive Land Use</b>	<b>Version</b>	<b>Update Cycle</b>
<b>Areas of Adopted Green Belt</b> London Borough of Haringey	May 2011	As notified
<b>Areas of Unadopted Green Belt</b> London Borough of Haringey	May 2011	As notified
<b>Areas of Outstanding Natural Beauty</b> Natural England	April 2011	Bi-Annually
<b>Environmentally Sensitive Areas</b> Natural England	October 2010	Annually
<b>Forest Parks</b> Forestry Commission	April 1997	Not Applicable
<b>Local Nature Reserves</b> Natural England	March 2011	Bi-Annually
<b>Marine Nature Reserves</b> Natural England	September 2010	Bi-Annually
<b>National Nature Reserves</b> Natural England	March 2011	Bi-Annually
<b>National Parks</b> Natural England	August 2010	Bi-Annually
<b>Nitrate Sensitive Areas</b> Department for Environment, Food and Rural Affairs (DEFRA - formerly FRCA)	March 2003	Not Applicable
<b>Nitrate Vulnerable Zones</b> Department for Environment, Food and Rural Affairs (DEFRA - formerly FRCA)	February 2011	Annually
<b>Ramsar Sites</b> Natural England	March 2011	Bi-Annually
<b>Sites of Special Scientific Interest</b> Natural England	March 2011	Bi-Annually
<b>Special Areas of Conservation</b> Natural England	March 2011	Bi-Annually
<b>Special Protection Areas</b> Natural England	March 2011	Bi-Annually

A selection of organisations who provide data within this report




Data Supplier	Data Supplier Logo
Ordnance Survey	
Environment Agency	
Scottish Environment Protection Agency	
The Coal Authority	
British Geological Survey	 <b>British Geological Survey</b> <small>NATURAL ENVIRONMENT RESEARCH COUNCIL</small>
Centre for Ecology and Hydrology	 <b>Centre for Ecology &amp; Hydrology</b> <small>NATURAL ENVIRONMENT RESEARCH COUNCIL</small>
Countryside Council for Wales	 <b>CYNGOR CEFN GWLAD CYMRU</b> <b>COUNTRYSIDE COUNCIL FOR WALES</b>
Scottish Natural Heritage	
Natural England	
Health Protection Agency	
Ove Arup	
Peter Brett Associates	

Contact	Name and Address	Contact Details
1	<b>Environment Agency - National Customer Contact Centre (NCCC)</b> PO Box 544, Templeborough, Rotherham, S60 1BY	Telephone: 08708 506 506 Email: enquiries@environment-agency.gov.uk
2	<b>London Borough of Camden - Pollution Projects Team</b> Seventh Floor, Town Hall Extension, Argyle Street, London, WC1H 8EQ	Telephone: 020 7278 4444 Fax: 020 7860 5713 Website: www.camden.gov.uk
3	<b>British Geological Survey - Enquiry Service</b> British Geological Survey, Kingsley Dunham Centre, Keyworth, Nottingham, Nottinghamshire, NG12 5GG	Telephone: 0115 936 3143 Fax: 0115 936 3276 Email: enquiries@bgs.ac.uk Website: www.bgs.ac.uk
4	<b>Health and Safety Executive</b> HSE Infoline, Caerphilly Business Park, Caerphilly, CF83 3GG	Telephone: 08701 545500 Fax: 02920 859260 Email: hseinformationservices@natbrit.com Website: www.hse.gov.uk
5	<b>Peter Brett Associates</b> Caversham Bridge House, Waterman Place, Reading, Berkshire, RG1 8DN	Telephone: 0118 950 0761 Fax: 0118 959 7498 Email: reading@pba.co.uk Website: www.pba.co.uk
6	<b>Natural England</b> Northminster House, Northminster Road, Peterborough, Cambridgeshire, PE1 1UA	Telephone: 0845 600 3078 Fax: 01733 455103 Email: enquiries@naturalengland.org.uk Website: www.naturalengland.org.uk
7	<b>London Borough of Camden</b> Town Hall, Judd Street, London, WC1H 9JE	Telephone: 020 7974 4444 Fax: 020 7974 6866 Email: info@camden.gov.uk Website: www.camden.gov.uk
8	<b>London Borough of Islington - Environmental Health Department</b> 159 Upper Street, Islington, London, N1 1RE	Telephone: 020 7527 2000 Fax: 020 7477 3057 Website: www.islington.gov.uk
-	<b>Health Protection Agency - Radon Survey, Centre for Radiation, Chemical and Environmental Hazards</b> Chilton, Didcot, Oxfordshire, OX11 0RQ	Telephone: 01235 822622 Fax: 01235 833891 Email: radon@hpa.org.uk Website: www.hpa.org.uk
-	<b>Landmark Information Group Limited</b> The Smith Centre, Henley On Thames, Oxfordshire, RG9 6AB	Telephone: 0844 844 9952 Fax: 0844 844 9951 Email: customerservices@landmarkinfo.co.uk Website: www.landmarkinfo.co.uk








Please note that the Environment Agency / SEPA have a charging policy in place for enquiries.

# Geology 1:10,000 Maps Legends



## Artificial Ground and Landslip

Map Colour	Lex Code	Rock Name	Rock Type	Min and Max Age
	WGR	Worked Ground (Undivided)	Artificial Deposit	Present Day - Present Day
	WGR	Worked Ground (Undivided)	Unknown/Unclassified Entry	Present Day - Present Day
	MGR	Made Ground (Undivided)	Unknown/Unclassified Entry	Present Day - Present Day

## Superficial Geology

Map Colour	Lex Code	Rock Name	Rock Type	Min and Max Age
	ALV	Alluvium	Clay and Silt	Flandrian - Flandrian
	LASI	Langley Silt Member	Silty Clay	Devensian - Devensian
	LASI	Langley Silt Member	Silt	Devensian - Devensian
	LHGR	Lynch Hill Gravel Member	Sand and Gravel	Wolstonian - Wolstonian
	HAGR	Hackney Gravel Member	Sand and Gravel	Wolstonian - Wolstonian
	FIGR	Finsbury Gravel Member	Sand and Gravel	Wolstonian - Wolstonian
	BHT	Boyn Hill Gravel Member	Sand and Gravel	Wolstonian - Hoxnian

## Bedrock and Faults

Map Colour	Lex Code	Rock Name	Rock Type	Min and Max Age
	LC	London Clay Formation	Clay	Eocene - Eocene
	LMBE	Lambeth Group	Clay, Silt, Sand and Gravel	Paleocene - Paleocene

## Geology 1:10,000 Maps

This report contains geological map extracts taken from the BGS Digital Geological map of Great Britain at 1:10,000 scale and is designed for users carrying out preliminary site assessments who require geological maps for the area around a site. This mapping may be more up to date than previously published paper maps.

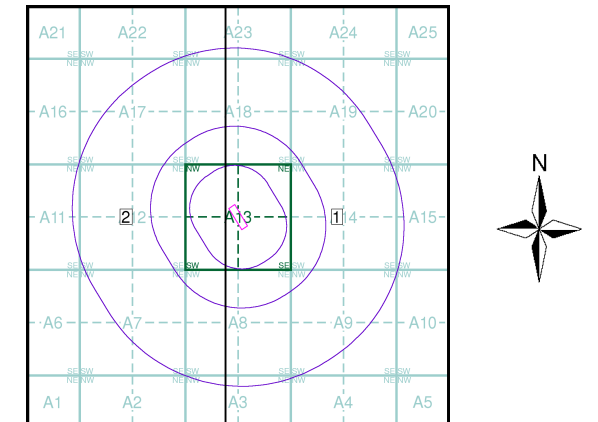
The various geological layers - artificial and landslip deposits, superficial geology and solid (bedrock) geology are displayed in separate maps, but superimposed on the final 'Combined Surface Geology' map. All map legends feature on this page.

Please Note: Not all of the layers have complete nationwide coverage, so availability of data for relevant map sheets is indicated below.

## Geology 1:10,000 Maps Coverage

<b>Map ID:</b>	2	<b>Map ID:</b>	1
<b>Map Name:</b>	TQ28SE	<b>Map Name:</b>	TQ38SW
<b>Map Date:</b>	1999	<b>Map Date:</b>	1999
<b>Bedrock Geology:</b>	Available	<b>Bedrock Geology:</b>	Available
<b>Superficial Geology:</b>	Available	<b>Superficial Geology:</b>	Available
<b>Artificial Geology:</b>	Available	<b>Artificial Geology:</b>	Available
<b>Faults:</b>	Not Available	<b>Faults:</b>	Not Available
<b>Landslip:</b>	Not Available	<b>Landslip:</b>	Not Available
<b>Rock Segments:</b>	Not Available	<b>Rock Segments:</b>	Not Available

## Geology 1:10,000 Maps - Slice A



## Order Details

Order Number:	35303470_1_1
Customer Ref:	1004327
National Grid Reference:	530080, 182560
Slice:	A
Site Area (Ha):	0.72
Search Buffer (m):	1000

## Site Details

Hughes Parry Hall, University of London, 19-26 Cartwright Gardens, LONDON, WC1H 9EF



### Artificial Ground and Landslip

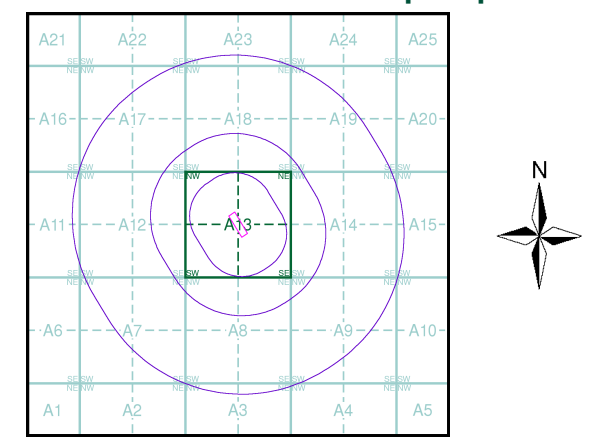
Artificial ground is a term used by BGS for those areas where the ground surface has been significantly modified by human activity. Information about previously developed ground is especially important, as it is often associated with potentially contaminated material, unpredictable engineering conditions and unstable ground.

Artificial ground includes:

- Made ground - man-made deposits such as embankments and spoil heaps on the natural ground surface.
- Worked ground - areas where the ground has been cut away such as quarries and road cuttings.
- In-filled ground - areas where the ground has been cut away then wholly or partially backfilled.
- Landscaped ground - areas where the surface has been reshaped.
- Disturbed ground - areas of ill-defined shallow or near surface mineral workings where it is impracticable to map made and worked ground separately.

Mass movement (landslip) deposits on BGS geological maps are primarily superficial deposits that have moved down slope under gravity to form landslips. These affect bedrock, other superficial deposits and artificial ground. The dataset also includes foundered strata, where the ground has collapsed due to subsidence.

### Artificial Ground and Landslip Map - Slice A

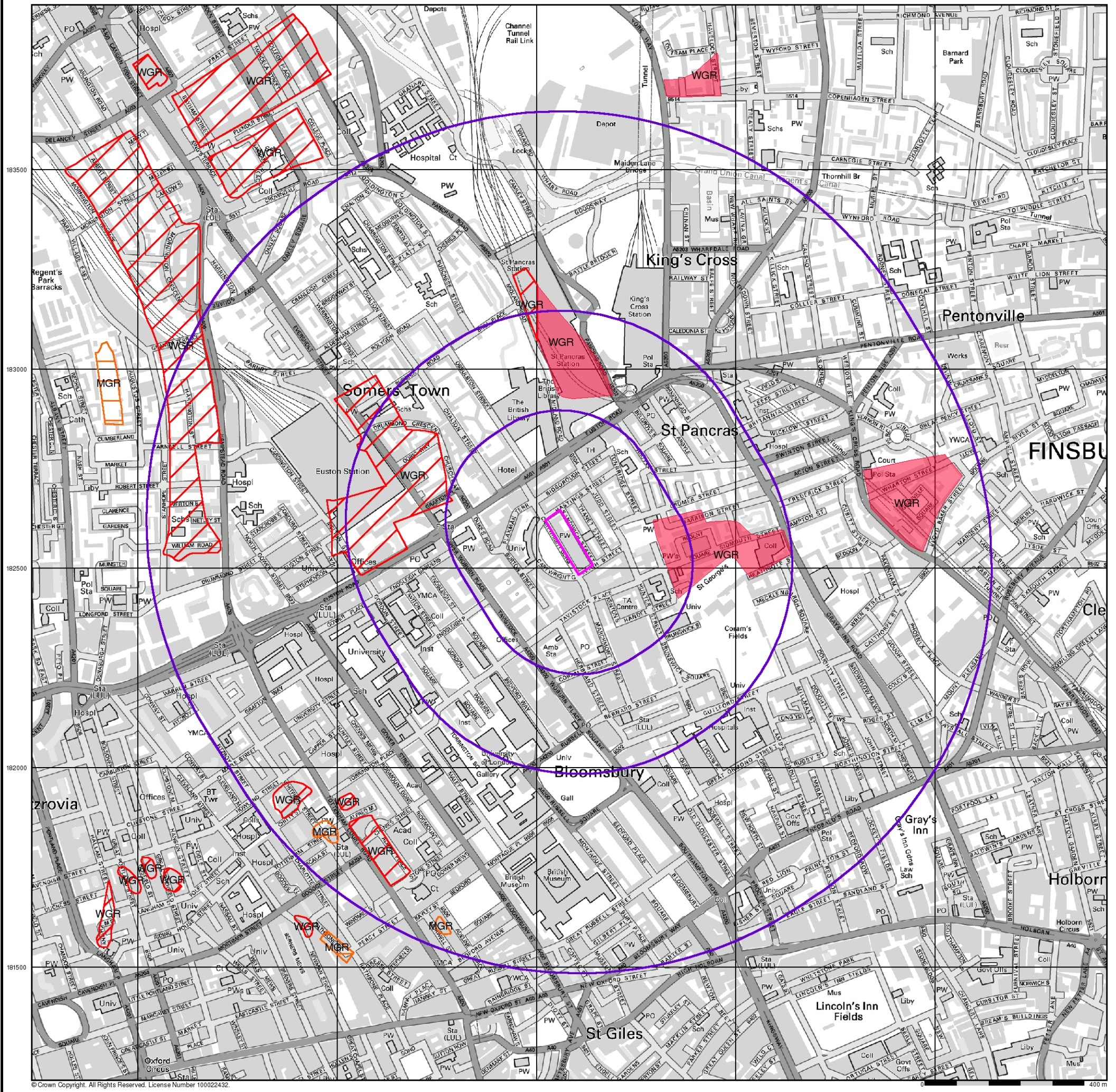


### Order Details

Order Number:	35303470_1_1
Customer Ref:	1004327
National Grid Reference:	530080, 182560
Slice:	A
Site Area (Ha):	0.72
Search Buffer (m):	1000

### Site Details

Hughes Parry Hall, University of London, 19-26 Cartwright Gardens, LONDON, WC1H 9EF





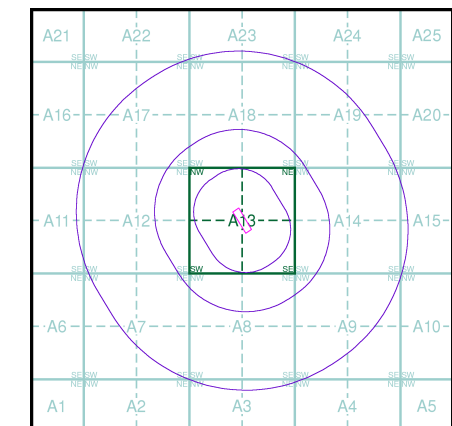
### Superficial Geology

BGS 1:10,000 Superficial Deposits are the youngest geological deposits formed during the most recent period of geological time, which extends back about 1.8 million years from the present.

They rest on older deposits or rocks referred to as Bedrock. This dataset contains Superficial deposits that are of natural origin and 'in place'. Other superficial strata may be held in the Mass Movement dataset where they have been moved, or in the Artificial Ground dataset where they are of man-made origin.

Most of these Superficial deposits are unconsolidated sediments such as gravel, sand, silt and clay, and onshore they form relatively thin, often discontinuous patches or larger spreads.

### Superficial Geology Map - Slice A



### Order Details

Order Number: 35303470\_1\_1  
 Customer Ref: 1004327  
 National Grid Reference: 530080, 182560  
 Slice: A  
 Site Area (Ha): 0.72  
 Search Buffer (m): 1000

### Site Details

Hughes Parry Hall, University of London, 19-26 Cartwright Gardens, LONDON, WC1H 9EF

