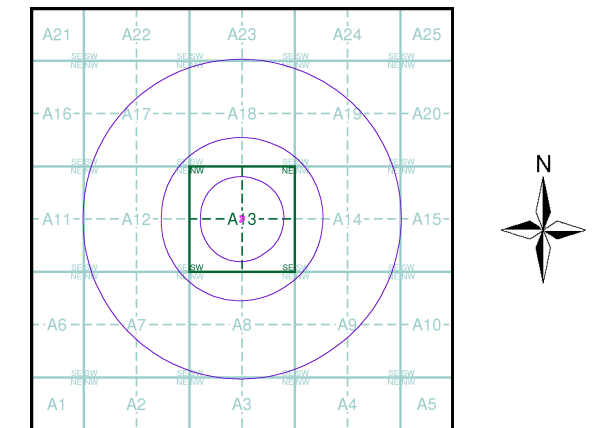


- General**
- Specified Site
  - Specified Buffer(s)
  - Bearing Reference Point
  - Map ID
  - Several of Type at Location
- Agency and Hydrological**
- Contaminated Land Register Entry or Notice (Location)
  - Contaminated Land Register Entry or Notice
  - Discharge Consent
  - Enforcement or Prohibition Notice
  - Integrated Pollution Control
  - Integrated Pollution Prevention Control
  - Local Authority Integrated Pollution Prevention and Control
  - Local Authority Pollution Prevention and Control Enforcement
  - Pollution Incident to Controlled Waters
  - Prosecution Relating to Authorised Processes
  - Prosecution Relating to Controlled Waters
  - Registered Radioactive Substance
  - River Network or Water Feature
  - River Quality Sampling Point
  - Substantiated Pollution Incident Register
  - Water Abstraction
  - Water Industry Act Referral
- Waste**
- BGS Recorded Landfill Site (Location)
  - BGS Recorded Landfill Site
  - EA Historic Landfill (Buffered Point)
  - EA Historic Landfill (Polygon)
  - Integrated Pollution Control Registered Waste Site
  - Licensed Waste Management Facility (Landfill Boundary)
  - Licensed Waste Management Facility (Location)
  - Local Authority Recorded Landfill Site (Location)
  - Local Authority Recorded Landfill Site
  - Registered Landfill Site
  - Registered Landfill Site (Location)
  - Registered Landfill Site (Point Buffered to 100m)
  - Registered Landfill Site (Point Buffered to 250m)
  - Registered Waste Transfer Site (Location)
  - Registered Waste Transfer Site
  - Registered Waste Treatment or Disposal Site (Location)
  - Registered Waste Treatment or Disposal Site
- Hazardous Substances**
- COMAH Site
  - Explosive Site
  - NIHHS Site
  - Planning Hazardous Substance Consent
  - Planning Hazardous Substance Enforcement
- Geological**
- BGS Recorded Mineral Site
- Industrial Land Use**
- Contemporary Trade Directory Entry
  - Fuel Station Entry

### Site Sensitivity Map - Slice A

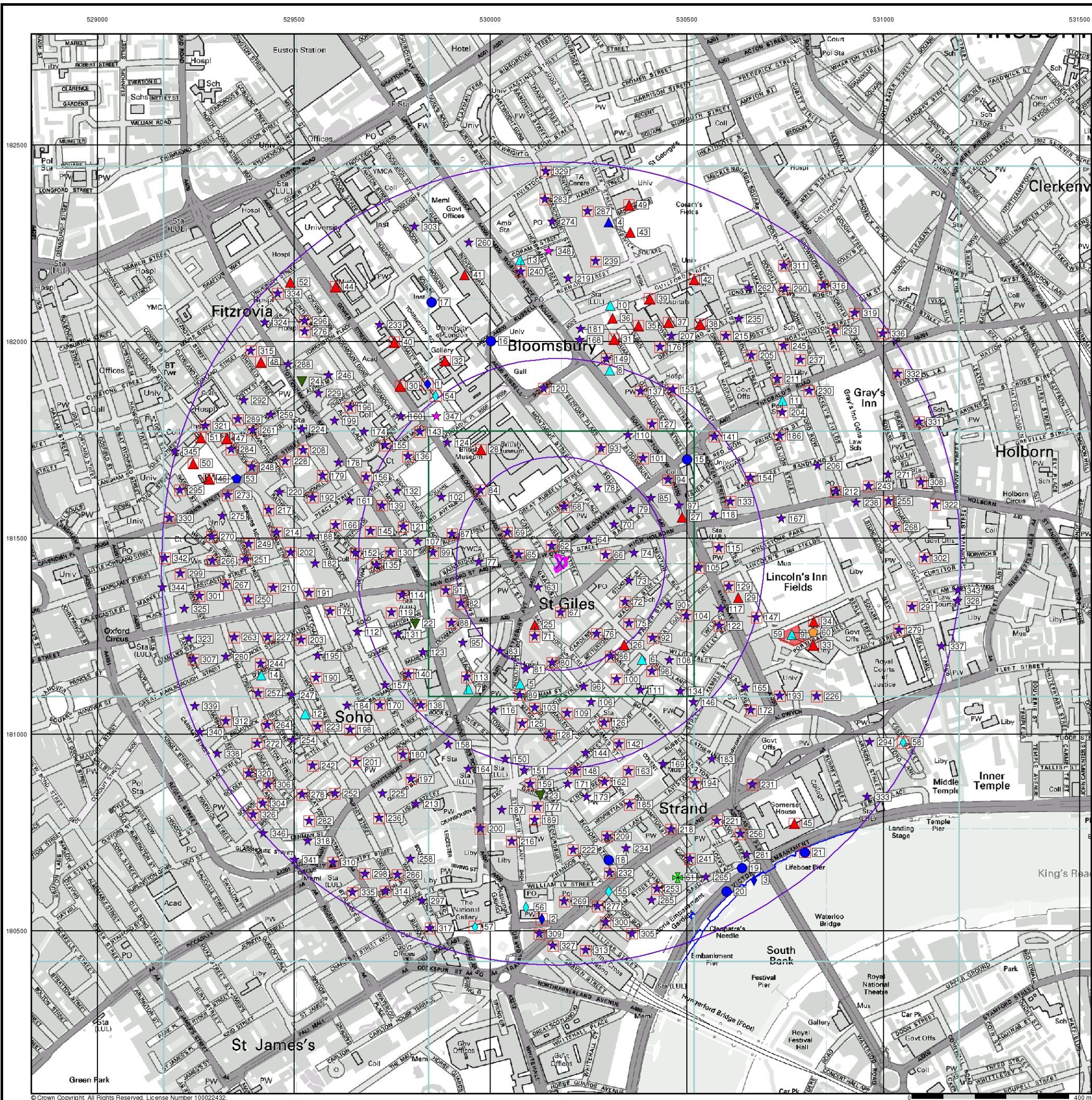










### Order Details

Order Number: 48065333\_1\_1  
 Customer Ref: 1249130731  
 National Grid Reference: 530180, 181440  
 Slice: A  
 Site Area (Ha): 0.07  
 Search Buffer (m): 1000

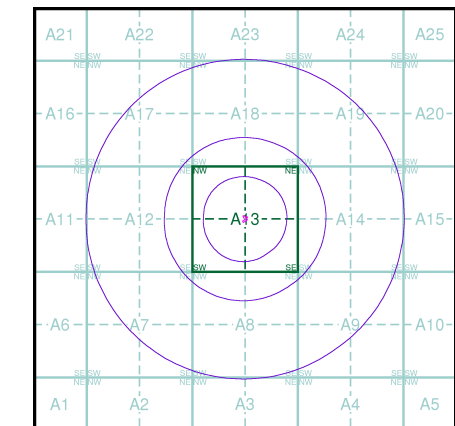
### Site Details

18 West Central Street, LONDON, WC1A 1JJ



- General**
-  Specified Site
  -  Specified Buffer(s)
  -  Bearing Reference Point
- Agency and Hydrological (Flood)**
-  Extreme Flooding from Rivers or Sea without Defences (Zone 2)
  -  Flooding from Rivers or Sea without Defences (Zone 3)
  -  Area Benefiting from Flood Defence
  -  Flood Water Storage Areas
  -  Flood Defence

### Flood Map - Slice A



### Order Details

Order Number: 48065333\_1\_1  
 Customer Ref: 1249130731  
 National Grid Reference: 530180, 181440  
 Slice: A  
 Site Area (Ha): 0.07  
 Search Buffer (m): 1000






### Site Details

18 West Central Street, LONDON, WC1A 1JJ








© Crown Copyright. All Rights Reserved. License Number 100022432

### General

-  Specified Site
-  Specified Buffer(s)
-  Bearing Reference Point
-  Map ID
-  Several of Type at Location

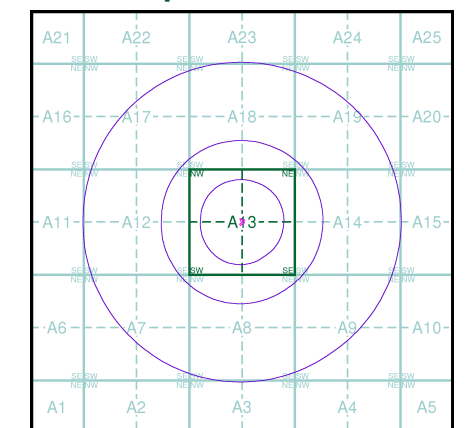
### Agency and Hydrological (Boreholes)

-  BGS Borehole Depth 0 - 10m
-  BGS Borehole Depth 10 - 30m
-  BGS Borehole Depth 30m +
-  Confidential
-  Other

For Borehole information please refer to the Borehole .csv file which accompanied this slice.

A copy of the BGS Borehole Ordering Form is available to download from the Support section of [www.envirocheck.co.uk](http://www.envirocheck.co.uk).

### Borehole Map - Slice A



### Order Details

Order Number: 48065333\_1\_1  
 Customer Ref: 1249130731  
 National Grid Reference: 530180, 181440  
 Slice: A  
 Site Area (Ha): 0.07  
 Search Buffer (m): 1000

### Site Details

18 West Central Street, LONDON, WC1A 1JJ

