

APPENDIX I

Site Details:

Client Ref: EMS_208788_274450
Report Ref: EMS-208788_274450
Grid Ref: 528488, 186249

Map Name: 1056 Scale Town Plan

Map date: 1871

Scale: 1:1,056

Printed at: 1:1,056



Surveyed N/A
 Revised N/A
 Edition N/A
 Copyright N/A
 Levelled N/A

Produced by
GroundSure GroundSure Environmental Insight
www.groundsure.com

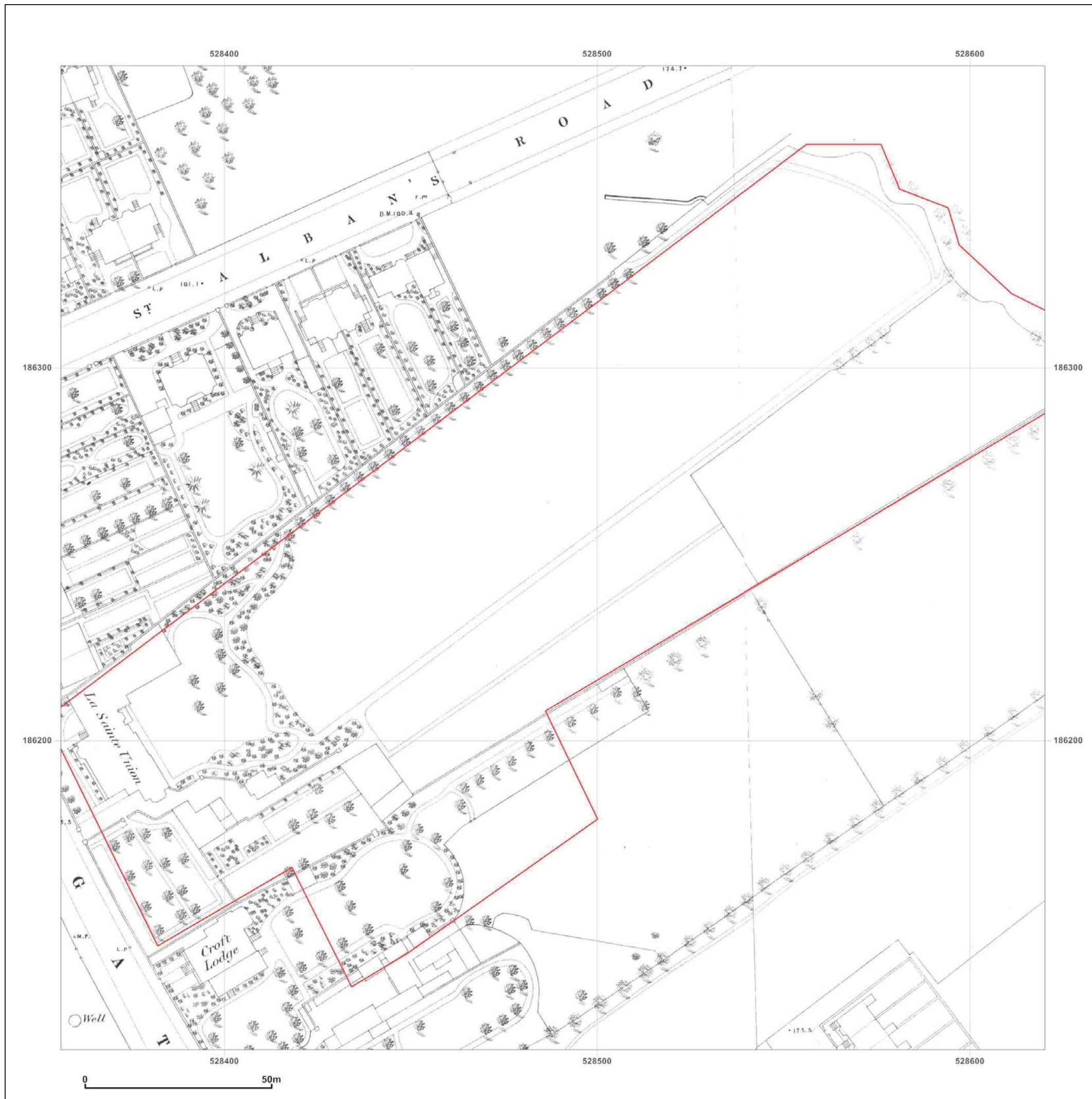


Supplied by:
www.emapsite.com
sales@emapsite.com

© Crown copyright and database rights 2013 Ordnance Survey 100035207

Production date: 13 June 2013

To view map legend click here [Legend](#)



Site Details:

Client Ref: EMS_208788_274450
Report Ref: EMS-208788_274450
Grid Ref: 528488, 186249

Map Name: 1056 Scale Town Plan

Map date: 1893

Scale: 1:1,056

Printed at: 1:1,056



Surveyed N/A
Revised N/A
Edition N/A
Copyright N/A
Levelled N/A

Surveyed N/A
Revised N/A
Edition N/A
Copyright N/A
Levelled N/A



Produced by
GroundSure Environmental Insight
www.groundsure.com

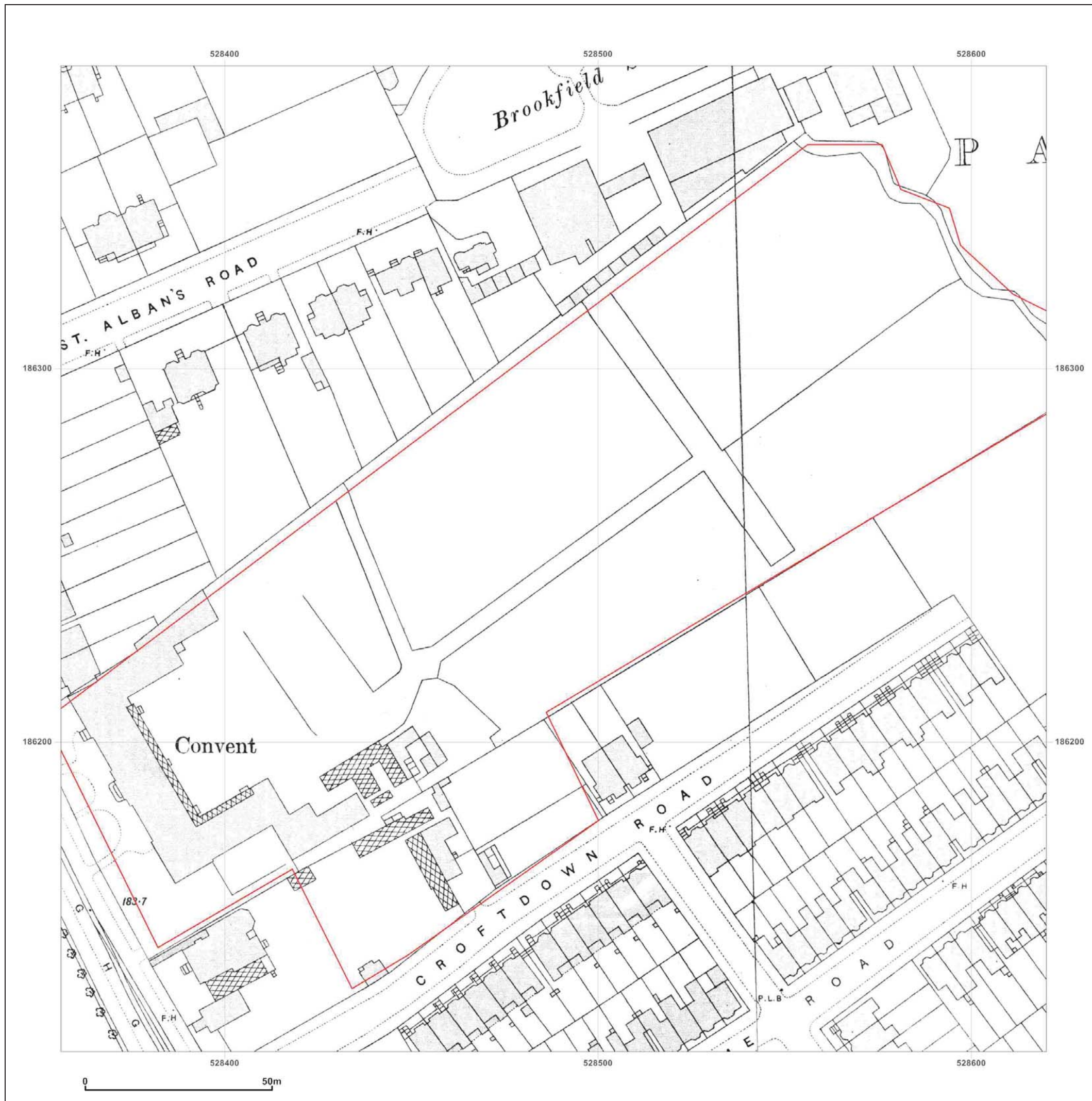


Supplied by:
www.emapsite.com
sales@emapsite.com

© Crown copyright and database rights 2013 Ordnance Survey 100035207

Production date: 13 June 2013

To view map legend click here [Legend](#)



Site Details:

Client Ref: EMS_208788_274450
 Report Ref: EMS-208788_274450
 Grid Ref: 528488, 186249

Map Name: County Series

Map date: 1896

Scale: 1:2,500

Printed at: 1:2,500



Surveyed 1896
 Revised 1896
 Edition N/A
 Copyright N/A
 Levelled N/A



Produced by
 GroundSure Environmental Insight
www.groundsure.com



Supplied by:
www.emapsite.com
sales@emapsite.com

© Crown copyright and database rights 2013 Ordnance Survey 100035207

Production date: 13 June 2013

To view map legend click here [Legend](#)



Site Details:

Client Ref: EMS_208788_274450
 Report Ref: EMS-208788_274450
 Grid Ref: 528488, 186249

Map Name: County Series

Map date: 1915

Scale: 1:2,500

Printed at: 1:2,500



Surveyed 1915
 Revised 1915
 Edition N/A
 Copyright N/A
 Levelled N/A



Produced by
 GroundSure Environmental Insight
www.groundsure.com



Supplied by:
www.emapsite.com
sales@emapsite.com

© Crown copyright and database rights 2013 Ordnance Survey 100035207

Production date: 13 June 2013

To view map legend click here [Legend](#)



Site Details:

Client Ref: EMS_208788_274450
 Report Ref: EMS-208788_274450
 Grid Ref: 528488, 186249

Map Name: County Series

Map date: 1936

Scale: 1:2,500

Printed at: 1:2,500



Surveyed 1936
 Revised 1936
 Edition N/A
 Copyright N/A
 Levelled N/A

Produced by
GroundSure GroundSure Environmental Insight
www.groundsure.com



Supplied by:
www.emapsite.com
 sales@emapsite.com

© Crown copyright and database rights 2013 Ordnance Survey 100035207

Production date: 13 June 2013

To view map legend click here [Legend](#)



Site Details:

Client Ref: EMS_208788_274450
Report Ref: EMS-208788_274450
Grid Ref: 528488, 186249

Map Name: National Grid

Map date: 1952

Scale: 1:2,500

Printed at: 1:2,500



Surveyed 1952
 Revised 1952
 Edition N/A
 Copyright N/A
 Levelled N/A

Surveyed 1952
 Revised 1952
 Edition 1954
 Copyright N/A
 Levelled 1934



Produced by
 GroundSure Environmental Insight
www.groundsure.com



Supplied by:
www.emapsite.com
sales@emapsite.com

© Crown copyright and database rights 2013 Ordnance Survey 100035207

Production date: 13 June 2013

To view map legend click here [Legend](#)



Site Details:

Client Ref: EMS_208788_274450
Report Ref: EMS-208788_274450
Grid Ref: 528488, 186249

Map Name: National Grid

Map date: 1962-1966

Scale: 1:1,250

Printed at: 1:2,500



Surveyed 1952 Revised 1962 Edition N/A Copyright 1963 Levelled 1954	Surveyed 1951 Revised 1961 Edition N/A Copyright 1962 Levelled 1954
Surveyed 1965 Revised 1965 Edition N/A Copyright 1966 Levelled 1954	Surveyed 1965 Revised 1965 Edition N/A Copyright 1966 Levelled 1953

Produced by
GroundSure GroundSure Environmental Insight
www.groundsure.com



Supplied by:
www.emapsite.com
sales@emapsite.com

© Crown copyright and database rights 2013 Ordnance Survey 100035207

Production date: 13 June 2013

To view map legend click here [Legend](#)



Site Details:

Client Ref: EMS_208788_274450
Report Ref: EMS-208788_274450
Grid Ref: 528488, 186249

Map Name: National Grid

Map date: 1967-1968

Scale: 1:2,500

Printed at: 1:2,500



Surveyed 1968
 Revised 1968
 Edition N/A
 Copyright 1970
 Levelled 1954

Surveyed 1967
 Revised 1967
 Edition N/A
 Copyright 1970
 Levelled 1954



Produced by
 GroundSure Environmental Insight
www.groundsure.com

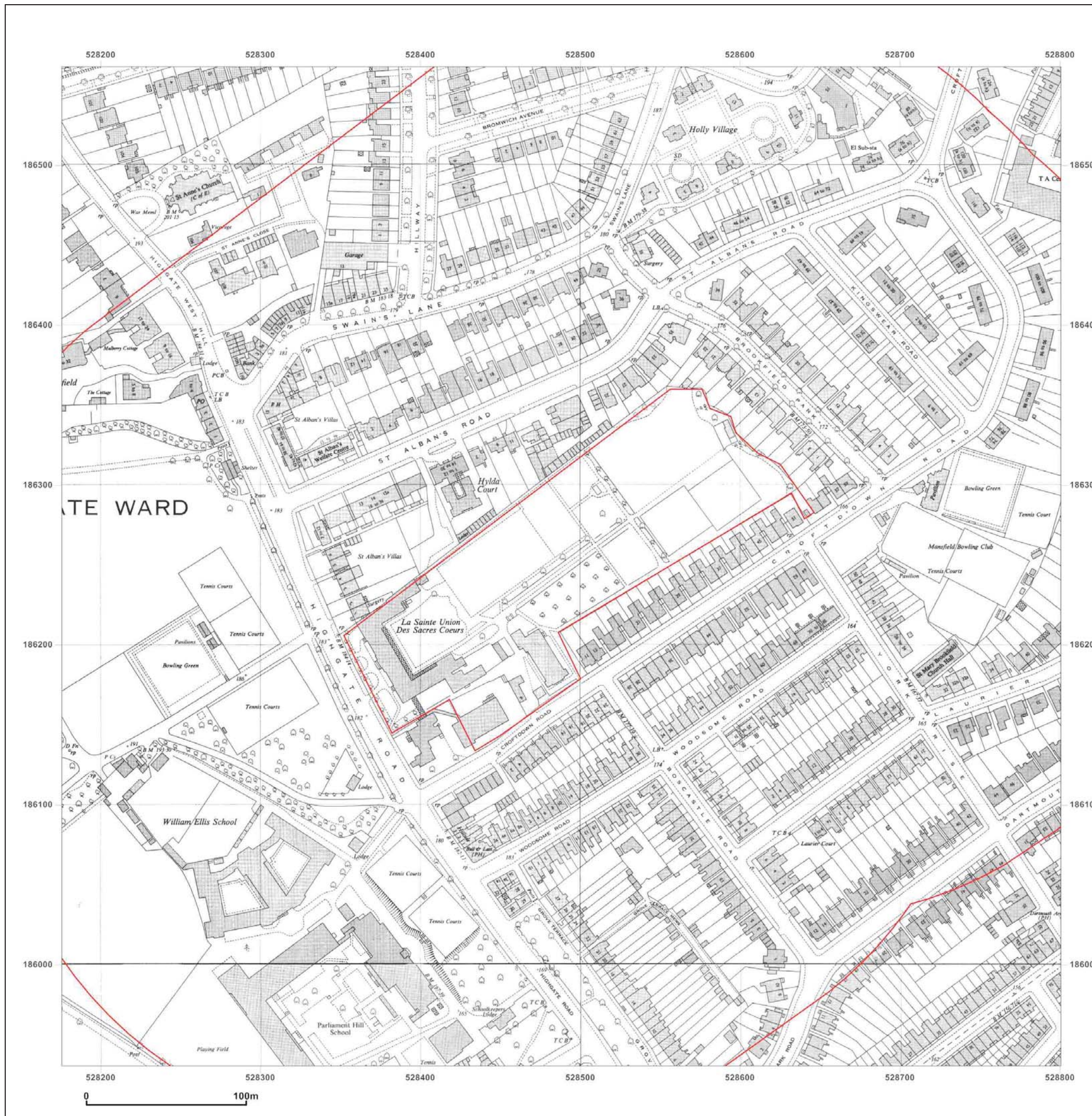


Supplied by:
www.emapsite.com
sales@emapsite.com

© Crown copyright and database rights 2013 Ordnance Survey 100035207

Production date: 13 June 2013

To view map legend click here [Legend](#)



Site Details:

Client Ref: EMS_208788_274450
Report Ref: EMS-208788_274450
Grid Ref: 528488, 186249

Map Name: National Grid

Map date: 1973-1978

Scale: 1:1,250

Printed at: 1:2,500



Surveyed 1977 Revised 1977 Edition N/A Copyright N/A Levelled N/A	Surveyed 1951 Revised 1977 Edition N/A Copyright N/A Levelled N/A
	Surveyed 1951 Revised 1974 Edition N/A Copyright 1975 Levelled 1953
Surveyed 1978 Revised 1976 Edition N/A Copyright N/A Levelled N/A	Surveyed 1952 Revised 1972 Edition N/A Copyright 1973 Levelled 1953



Produced by
 GroundSure Environmental Insight
www.groundsure.com

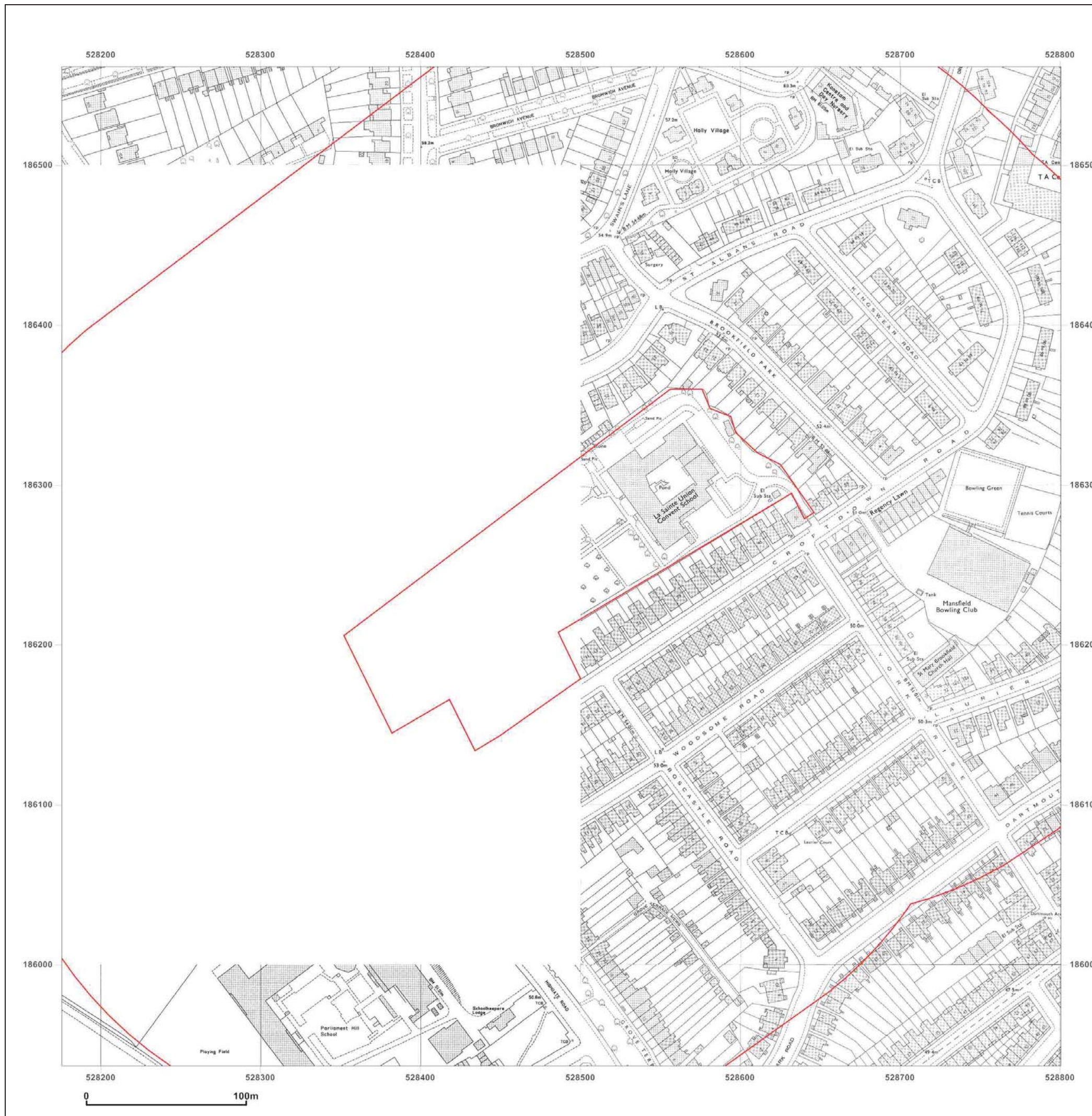


Supplied by:
www.emapsite.com
sales@emapsite.com

© Crown copyright and database rights 2013 Ordnance Survey 100035207

Production date: 13 June 2013

To view map legend click here [Legend](#)



Site Details:

Client Ref: EMS_208788_274450
Report Ref: EMS-208788_274450
Grid Ref: 528488, 186249

Map Name: National Grid

Map date: 1991

Scale: 1:1,250

Printed at: 1:2,500



Surveyed 1991 Revised 1991 Edition N/A Copyright 1991 Levelled N/A	Surveyed 1991 Revised 1991 Edition N/A Copyright 1991 Levelled N/A
--	--

Surveyed 1991 Revised 1991 Edition N/A Copyright 1991 Levelled N/A	Surveyed 1991 Revised 1991 Edition N/A Copyright 1991 Levelled N/A
--	--

Surveyed 1991 Revised 1991 Edition N/A Copyright 1991 Levelled N/A	Surveyed 1991 Revised 1991 Edition N/A Copyright 1991 Levelled N/A
--	--



Produced by
 GroundSure Environmental Insight
www.groundsure.com



Supplied by:
www.emapsite.com
sales@emapsite.com

© Crown copyright and database rights 2013 Ordnance Survey 100035207

Production date: 13 June 2013

To view map legend click here [Legend](#)



Site Details:

Client Ref: EMS_208788_274450
Report Ref: EMS-208788_274450
Grid Ref: 528488, 186249

Map Name: MasterMap

Map date: 2012

Scale: 1:1,250

Printed at: 1:2,500



Produced by
GroundSure Environmental Insight
www.groundsure.com



Supplied by:
www.emapsite.com
sales@emapsite.com

© Crown copyright and database rights 2013 Ordnance Survey 100035207

Production date: 13 June 2013

To view map legend click here [Legend](#)

