

Key



Site boundary

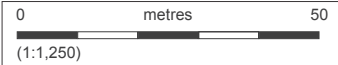



Plans reproduced by permission of Ordnance Survey on behalf of The Controller of Her Majesty's Stationery Office. © Crown Copyright and database right [2013]. All rights reserved. Ordnance Survey Licence number [100020449]. This drawing is for illustrative purposes only and should not be used for any construction or estimation purposes. Do not scale drawings. No liability or responsibility is accepted arising from reliance upon the information contained in this drawing









Project: 49 Fitzjohn's Avenue, NW3
 Client: SD Management
 Title: **Location Plan**
 Status: Final

Job No: **SDML2004** Dwg No: **1000**
 Date: **OCT 2013** Revision: -
 Scale: **1:1250@A4** Author: **RD**

TURLEYASSOCIATES
 turleyassociates.co.uk






- | | |
|--|---|
|  Site boundary |  Gardens |
|  Roads |  Housing |
|  Paths |  Trees |
|  Parking | |
|  Public Open Space | |

Project: Title
Client: Name
Title: **Location Plan**
Status: Final

Job No: **JOB 2013** Dwg No: **1000**
Date: **July 2013** Revision: -
Scale: **1:1000@A4** Author: **INT**

TURLEYASSOCIATES
turleyassociates.co.uk



Plans reproduced by permission of Ordnance Survey on behalf of The Controller of Her Majesty's Stationery Office. © Crown Copyright and database right [2013].
All rights reserved. Ordnance Survey Licence number [100020449]. This drawing is for illustrative purposes only and should not be used for any construction
or estimation purposes. Do not scale drawings. No liability or responsibility is accepted arising from reliance upon the information contained in this drawing



Project: Title
Client: Name
Title: **Location Plan**
Status: Final

Job No: **JOB 2013** Dwg No: **1000**
Date: **July 2013** Revision: -
Scale: **1:1000@A4** Author: **INT**

TURLEYASSOCIATES
turleyassociates.co.uk