

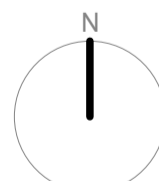
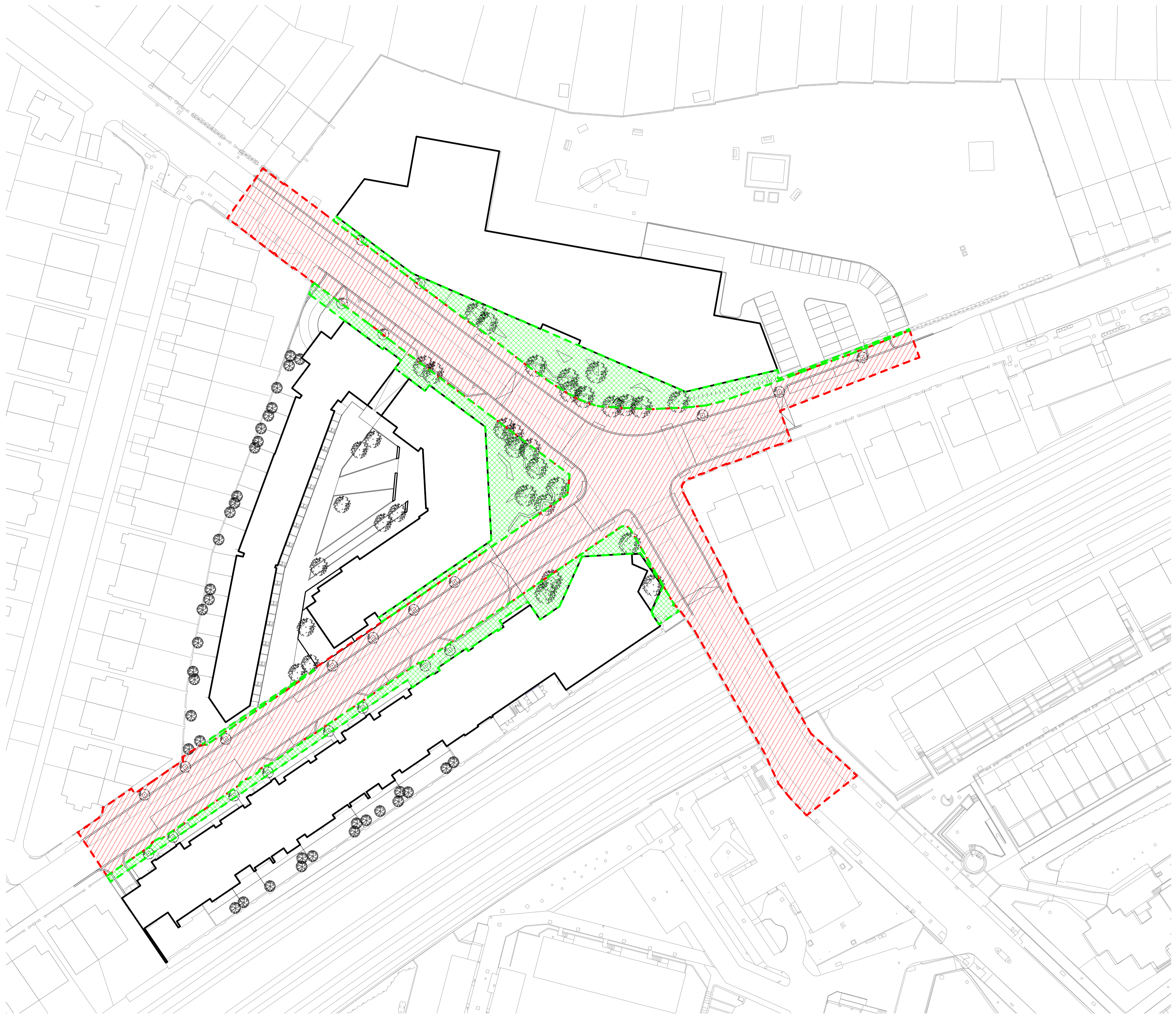


GENERAL NOTES:
 1. DO NOT SCALE FROM THIS DRAWING. DIMENSIONS GOVERN.
 2. ALL DIMENSIONS ARE IN METRES UNLESS NOTED OTHERWISE.
 3. ALL DIMENSIONS SHALL BE VERIFIED ON SITE BEFORE PROCEEDING WITH THE WORK.
 4. FARRER HUXLEY ASSOCIATES SHALL BE NOTIFIED IN WRITING OF ANY DISCREPANCIES.
 5. ALL DIMENSIONS ARE NOMINAL DIMENSIONS.
 6. FARRER HUXLEY ASSOCIATES ACCEPT NO LIABILITY FOR ANY EXPENSE LOSS OR DAMAGE OF WHAT EVER NATURE AND HOWEVER ARISING FROM ANY VARIATION MADE TO THIS DRAWING OR IN THE EXECUTION OF THE WORK TO WHICH HAS NOT BEEN REFERRED TO THEM AND PRIOR APPROVAL OBTAINED.
 © Farrer Huxley Associates

KEY
 Existing Highway Boundary
 Proposed Areas of Highway Adoption



Rev	Date	Description	Drn	Chk	App
01/10/13	Planning		DC	DW	NF

Client
**LB OF CAMDEN
 ESTATE REGENERATION**

 **Farrer Huxley Associates**
 70 Cowcross Street, London EC1M 6EL
 T: 020 7490 3825 E: info@fha.co.uk W: www.fha.co.uk

Project
ABBAY AREA REGENERATION

Drawing Title
**PROPOSED HIGHWAY ADOPTION
 PLAN**

Status
PLANNING

Date	Scale	Drn	Chk	App
01/10/2013	1:500@A1	DC	DW	NF

Job No.	Drawing No.	Revision
P586	PL-L16	*