



## Envirocheck<sup>®</sup> Report:

### Datasheet

#### Order Details:

**Order Number:**

50747005\_1\_1

**Customer Reference:**

25113

**National Grid Reference:**

524840, 185310

**Slice:**

A

**Site Area (Ha):**

1.3

**Search Buffer (m):**

1000

#### Site Details:

18 Gondar Gardens

LONDON

NW6 1HG

#### Client Details:

Mr A Kent

RSK Environment Ltd

18 Frogmore Road

Hemel Hempstead

Herts

HP3 9RT

Report Section	Page Number
Summary	-
Agency & Hydrological	1
Waste	6
Hazardous Substances	-
Geological	7
Industrial Land Use	13
Sensitive Land Use	34
Data Currency	35
Data Suppliers	41
Useful Contacts	42

## Introduction

The Environment Act 1995 has made site sensitivity a key issue, as the legislation pays as much attention to the pathways by which contamination could spread, and to the vulnerable targets of contamination, as it does the potential sources of contamination. For this reason, Landmark's Site Sensitivity maps and Datasheet(s) place great emphasis on statutory data provided by the Environment Agency and the Scottish Environment Protection Agency; it also incorporates data from Natural England (and the Scottish and Welsh equivalents) and Local Authorities; and highlights hydrogeological features required by environmental and geotechnical consultants. It does not include any information concerning past uses of land. The datasheet is produced by querying the Landmark database to a distance defined by the client from a site boundary provided by the client.

In the attached datasheet the National Grid References (NGRs) are rounded to the nearest 10m in accordance with Landmark's agreements with a number of Data Suppliers.

## Copyright Notice

© Landmark Information Group Limited 2013. The Copyright on the information and data and its format as contained in this Envirocheck® Report ("Report") is the property of Landmark Information Group Limited ("Landmark") and several other Data Providers, including (but not limited to) Ordnance Survey, British Geological Survey, the Environment Agency and Natural England, and must not be reproduced in whole or in part by photocopying or any other method. The Report is supplied under Landmark's Terms and Conditions accepted by the Customer. A copy of Landmark's Terms and Conditions can be found with the Index Map for this report. Additional copies of the Report may be obtained from Landmark, subject to Landmark's charges in force from time to time. The Copyright, design rights and any other intellectual rights shall remain the exclusive property of Landmark and /or other Data providers, whose Copyright material has been included in this Report.

## Natural England Copyright Notice

Site of Special Scientific Interest, National Nature Reserve, Ramsar, Special Protection Area, Special Conservation Area, Marine Nature Reserve data (derived from Ordnance Survey 1:10000 raster) is provided by, and used with the permission of, Natural England who retain the copyright and Intellectual Property Rights for the data.

## Ove Arup Copyright Notice

The Data provided in this report was obtained on Licence from Ove Arup & Partners Limited (for further information, contact [mining.review@arup.com](mailto:mining.review@arup.com)). No reproduction or further use of such Data is to be made without the prior written consent of Ove Arup & Partners Limited. The information and data supplied in the product are derived from publicly available records and other third party sources and neither Ove Arup & Partners nor Landmark warrant the accuracy or completeness of such information or data.

## Peter Brett Associates Copyright Notice

The cavity data presented has been extracted from the PBA enhanced version of the original DEFRA national cavity databases. PBA/DEFRA retain the copyright & intellectual property rights in the data. Whilst all reasonable efforts are made to check that the information contained in the cavity databases is accurate we do not warrant that the data is complete or error free. The information is based upon our own researches and those collated from a number of external sources and is continually being augmented and updated by PBA. In no event shall PBA/DEFRA or Landmark be liable for any loss or damage including, without limitation, indirect or consequential loss or damage arising from the use of this data.

## Radon Potential dataset Copyright Notice

Information supplied from a joint dataset compiled by The British Geological Survey and Public Health England.

## Report Version v47.0

Data Type	Page Number	On Site	0 to 250m	251 to 500m	501 to 1000m (*up to 2000m)
<b>Agency &amp; Hydrological</b>					
Contaminated Land Register Entries and Notices					
Discharge Consents	pg 1		1		1
Enforcement and Prohibition Notices					
Integrated Pollution Controls					
Integrated Pollution Prevention And Control					
Local Authority Integrated Pollution Prevention And Control					
Local Authority Pollution Prevention and Controls	pg 1		1	3	20
Local Authority Pollution Prevention and Control Enforcements	pg 4				1
Nearest Surface Water Feature	pg 4			Yes	
Pollution Incidents to Controlled Waters	pg 5				1
Prosecutions Relating to Authorised Processes					
Prosecutions Relating to Controlled Waters					
Registered Radioactive Substances					
River Quality					
River Quality Biology Sampling Points					
River Quality Chemistry Sampling Points					
Substantiated Pollution Incident Register					
Water Abstractions					
Water Industry Act Referrals					
Groundwater Vulnerability	pg 5	Yes	n/a	n/a	n/a
Bedrock Aquifer Designations	pg 5	Yes	n/a	n/a	n/a
Superficial Aquifer Designations			n/a	n/a	n/a
Source Protection Zones					
Extreme Flooding from Rivers or Sea without Defences				n/a	n/a
Flooding from Rivers or Sea without Defences				n/a	n/a
Areas Benefiting from Flood Defences				n/a	n/a
Flood Water Storage Areas				n/a	n/a
Flood Defences				n/a	n/a
<b>Waste</b>					
BGS Recorded Landfill Sites					
Historical Landfill Sites					
Integrated Pollution Control Registered Waste Sites					
Licensed Waste Management Facilities (Landfill Boundaries)					
Licensed Waste Management Facilities (Locations)					
Local Authority Recorded Landfill Sites					
Registered Landfill Sites					
Registered Waste Transfer Sites	pg 6				1
Registered Waste Treatment or Disposal Sites	pg 6				1

Data Type	Page Number	On Site	0 to 250m	251 to 500m	501 to 1000m (*up to 2000m)
<b>Hazardous Substances</b>					
Control of Major Accident Hazards Sites (COMAH)					
Explosive Sites					
Notification of Installations Handling Hazardous Substances (NIHHS)					
Planning Hazardous Substance Consents					
Planning Hazardous Substance Enforcements					
<b>Geological</b>					
BGS 1:625,000 Solid Geology	pg 7	Yes	n/a	n/a	n/a
BGS Estimated Soil Chemistry	pg 7	Yes	Yes	Yes	Yes
BGS Recorded Mineral Sites					
BGS Urban Soil Chemistry	pg 8		Yes	Yes	Yes
BGS Urban Soil Chemistry Averages	pg 11	Yes			
Brine Compensation Area			n/a	n/a	n/a
Coal Mining Affected Areas			n/a	n/a	n/a
Mining Instability			n/a	n/a	n/a
Man-Made Mining Cavities					
Natural Cavities					
Non Coal Mining Areas of Great Britain				n/a	n/a
Potential for Collapsible Ground Stability Hazards	pg 12	Yes	Yes	n/a	n/a
Potential for Compressible Ground Stability Hazards				n/a	n/a
Potential for Ground Dissolution Stability Hazards				n/a	n/a
Potential for Landslide Ground Stability Hazards	pg 12	Yes	Yes	n/a	n/a
Potential for Running Sand Ground Stability Hazards				n/a	n/a
Potential for Shrinking or Swelling Clay Ground Stability Hazards	pg 12	Yes	Yes	n/a	n/a
Radon Potential - Radon Affected Areas			n/a	n/a	n/a
Radon Potential - Radon Protection Measures			n/a	n/a	n/a
<b>Industrial Land Use</b>					
Contemporary Trade Directory Entries	pg 13		11	30	194
Fuel Station Entries	pg 32			2	4

Data Type	Page Number	On Site	0 to 250m	251 to 500m	501 to 1000m (*up to 2000m)
<b>Sensitive Land Use</b>					
Areas of Adopted Green Belt					
Areas of Unadopted Green Belt					
Areas of Outstanding Natural Beauty					
Environmentally Sensitive Areas					
Forest Parks					
Local Nature Reserves	pg 34		1		
Marine Nature Reserves					
National Nature Reserves					
National Parks					
Nitrate Sensitive Areas					
Nitrate Vulnerable Zones					
Ramsar Sites					
Sites of Special Scientific Interest					
Special Areas of Conservation					
Special Protection Areas					

Map ID	Details	Quadrant Reference (Compass Direction)	Estimated Distance From Site	Contact	NGR
1	<p><b>Discharge Consents</b></p> <p>Operator: Thames Water Utilities Ltd  Property Type: Reservoir/Borehole Site  Location: Shoot Up Hill  Authority: Environment Agency, Thames Region  Catchment Area: Not Supplied  Reference: Temp.0234  Permit Version: 1  Effective Date: 15th September 1989  Issued Date: 15th September 1989  Revocation Date: 5th October 2000  Discharge Type: Trade Effluent  Discharge: Freshwater Stream/River  Environment:  Receiving Water: River Thames  <b>Status: Authorisation revokedRevoked</b>  Positional Accuracy: Located by supplier to within 100m</p>	A13NW (N)	157	1	524800 185500
2	<p><b>Discharge Consents</b></p> <p>Operator: Thames Water Utilities Ltd  Property Type: Reservoir/Borehole Site  Location: Kidderpore  Authority: Environment Agency, Thames Region  Catchment Area: Not Supplied  Reference: Temp.0165  Permit Version: 1  Effective Date: 15th September 1989  Issued Date: 15th September 1989  Revocation Date: 5th October 2000  Discharge Type: Trade Effluent  Discharge: Freshwater Stream/River  Environment:  Receiving Water: River Thames  <b>Status: Authorisation revokedRevoked</b>  Positional Accuracy: Located by supplier to within 100m</p>	A19SW (NE)	731	1	525400 185900
3	<p><b>Local Authority Pollution Prevention and Controls</b></p> <p>Name: Cotton Club Dry Cleaners  Location: 57 Mill Lane, London, Nw6 1nb  Authority: London Borough of Camden, Pollution Projects Team  Permit Reference: PPC/DC19  Dated: 5th February 2007  Process Type: Local Authority Pollution Prevention and Control  Description: PG6/46 Dry cleaning  <b>Status: Permitted</b>  Positional Accuracy: Located by supplier to within 10m</p>	A13SE (E)	200	2	525119 185231
4	<p><b>Local Authority Pollution Prevention and Controls</b></p> <p>Name: Texaco  Location: 63 Fortune Green, LONDON, NW6 1DR  Authority: London Borough of Camden, Pollution Projects Team  Permit Reference: Not Given  Dated: 16th September 1998  Process Type: Local Authority Air Pollution Control  Description: PG1/14 Petrol filling station  <b>Status: Authorisation revokedRevoked</b>  Positional Accuracy: Manually positioned to the address or location</p>	A13NE (NE)	293	2	525083 185596
4	<p><b>Local Authority Pollution Prevention and Controls</b></p> <p>Name: Fortune Green Filling Station (Texaco)  Location: 63 Fortune Green Road, LONDON, NW6 1DR  Authority: London Borough of Camden, Pollution Projects Team  Permit Reference: Not Given  Dated: 24th June 1998  Process Type: Local Authority Air Pollution Control  Description: PG1/14 Petrol filling station  <b>Status: Authorised</b>  Positional Accuracy: Manually positioned to the address or location</p>	A13NE (NE)	293	2	525083 185596
5	<p><b>Local Authority Pollution Prevention and Controls</b></p> <p>Name: Sparkle Dry Cleaning  Location: 329 West End Lane, London, Nw6 1rs  Authority: London Borough of Camden, Pollution Projects Team  Permit Reference: PPC/DC34  Dated: 12th January 2007  Process Type: Local Authority Pollution Prevention and Control  Description: PG6/46 Dry cleaning  <b>Status: Permitted</b>  Positional Accuracy: Located by supplier to within 10m</p>	A14SW (E)	464	2	525385 185205

Map ID	Details	Quadrant Reference (Compass Direction)	Estimated Distance From Site	Contact	NGR
6	<p><b>Local Authority Pollution Prevention and Controls</b></p> <p>Name: The London Dry Cleaning Company            Location: 519a Finchley Road, London, Nw3 7bb            Authority: London Borough of Camden, Pollution Projects Team            Permit Reference: PPC/DC51            Dated: 1st March 2008            Process Type: Local Authority Pollution Prevention and Control            Description: PG6/46 Dry cleaning  <b>Status: Permitted</b>            Positional Accuracy: Manually positioned to the address or location</p>	A14NW (E)	537	2	525432 185511
6	<p><b>Local Authority Pollution Prevention and Controls</b></p> <p>Name: Cottontail Cleaners            Location: 509 Finchley Road, London, Nw3 7bb            Authority: London Borough of Camden, Pollution Projects Team            Permit Reference: PPC/DC48            Dated: 1st January 2007            Process Type: Local Authority Pollution Prevention and Control            Description: PG6/46 Dry cleaning  <b>Status: Permitted</b>            Positional Accuracy: Manually positioned to the address or location</p>	A14NW (E)	549	2	525454 185484
6	<p><b>Local Authority Pollution Prevention and Controls</b></p> <p>Name: Cottontail Cleaners            Location: 509 Finchley Road, London, Nw3 7bb            Authority: London Borough of Camden, Pollution Projects Team            Permit Reference: PPC/DC19            Dated: 5th February 2007            Process Type: Local Authority Pollution Prevention and Control            Description: PG6/46 Dry cleaning  <b>Status: Permitted</b>            Positional Accuracy: Located by supplier to within 10m</p>	A14NW (E)	551	2	525456 185484
7	<p><b>Local Authority Pollution Prevention and Controls</b></p> <p>Name: Motortone LtdArch 4            Location: Exeter Parade, Exeter Road, KILBURN, London, NW2 3UH            Authority: London Borough of Brent, Environmental Health Department            Permit Reference: N/A            Dated: Not Supplied            Process Type: Local Authority Air Pollution Control            Description: PG1/1Waste oil burners, less than 0.4MW net rated thermal input  <b>Status: Authorised</b>            Positional Accuracy: Manually positioned to the address or location</p>	A8NW (S)	608	3	524610 184661
8	<p><b>Local Authority Pollution Prevention and Controls</b></p> <p>Name: Sectorsure Ltd            Location: 17-27 Cricklewood Broadway, LONDON, London, NW2 3JX            Authority: London Borough of Brent, Environmental Health Department            Permit Reference: PS/07883-03/v.2            Dated: 14th August 2000            Process Type: Local Authority Pollution Prevention and Control            Description: PG1/14 Petrol filling station  <b>Status: Permitted</b>            Positional Accuracy: Manually positioned to the address or location</p>	A12SW (W)	617	3	524127 185283
8	<p><b>Local Authority Pollution Prevention and Controls</b></p> <p>Name: Nobleclean Dry Cleaners            Location: 39 Cricklewood Broadway, London, Nw2 3jx            Authority: London Borough of Brent, Environmental Health Department            Permit Reference: DC/06/14174/v.2            Dated: 12th June 2007            Process Type: Local Authority Pollution Prevention and Control            Description: PG6/46 Dry cleaning  <b>Status: Authorisation revokedRevoked</b>            Positional Accuracy: Manually positioned to the address or location</p>	A12NW (W)	650	3	524094 185319
9	<p><b>Local Authority Pollution Prevention and Controls</b></p> <p>Name: Shamrock Express Cleaners            Location: 210 West End Lane, London, Nw6 1uu            Authority: London Borough of Camden, Pollution Projects Team            Permit Reference: PPC/DC33            Dated: 12th January 2007            Process Type: Local Authority Pollution Prevention and Control            Description: PG6/46 Dry cleaning  <b>Status: Permitted</b>            Positional Accuracy: Located by supplier to within 10m</p>	A14SE (E)	638	2	525517 185048

Map ID	Details	Quadrant Reference (Compass Direction)	Estimated Distance From Site	Contact	NGR
10	<b>Local Authority Pollution Prevention and Controls</b> Name: EssoTower Service Station Location: 617 Finchley Road, LONDON, NW3 7BS Authority: London Borough of Camden, Pollution Projects Team Permit Reference: Not Given Dated: 1st December 1999 Process Type: Local Authority Air Pollution Control Description: PG1/14 Petrol filling station <b>Status: Authorised</b> Positional Accuracy: Automatically positioned to the address	A18NE (N)	670	2	525052 186022
10	<b>Local Authority Pollution Prevention and Controls</b> Name: Tower Service StationRoc Uk Ltd Location: 617 Finchley Road, Fortune Green, London, NW3 7BS Authority: London Borough of Barnet, Environmental Health Department Permit Reference: PPC53 Dated: 1st January 1999 Process Type: Local Authority Pollution Prevention and Control Description: PG1/14 Petrol filling station <b>Status: Permitted</b> Positional Accuracy: Manually positioned to the address or location	A18NE (N)	670	4	525052 186022
11	<b>Local Authority Pollution Prevention and Controls</b> Name: Kilburn Service Station Location: 409 High Road, Kilburn, LONDON, NW6 7QE Authority: London Borough of Brent, Environmental Health Department Permit Reference: PS/07480-03/v.2 Dated: 14th August 2000 Process Type: Local Authority Pollution Prevention and Control Description: PG1/14 Petrol filling station <b>Status: Permitted</b> Positional Accuracy: Automatically positioned to the address	A8SW (S)	690	3	524633 184571
12	<b>Local Authority Pollution Prevention and Controls</b> Name: A B Dyne Motors Location: 52 Iverson Road, London, NW6 2QX Authority: London Borough of Camden, Pollution Projects Team Permit Reference: PPC9 Dated: 19th February 1998 Process Type: Local Authority Pollution Prevention and Control Description: PG6/34 Respraying of road vehicles <b>Status: Permitted</b> Positional Accuracy: Manually positioned to the address or location	A8SE (S)	694	2	524931 184571
13	<b>Local Authority Pollution Prevention and Controls</b> Name: Madame George Dry Cleaners Location: 227 West End Lane, London, Nw6 1xj Authority: London Borough of Camden, Pollution Projects Team Permit Reference: PPC/DC15 Dated: 12th January 2007 Process Type: Local Authority Pollution Prevention and Control Description: PG6/46 Dry cleaning <b>Status: Permitted</b> Positional Accuracy: Located by supplier to within 10m	A9NW (SE)	704	2	525499 184882
14	<b>Local Authority Pollution Prevention and Controls</b> Name: Top Spot Location: 361 Kilburn High Road, London, Nw6 7qb Authority: London Borough of Brent, Environmental Health Department Permit Reference: DC/05/16731/v.2 Dated: 12th June 2007 Process Type: Local Authority Pollution Prevention and Control Description: PG6/46 Dry cleaning <b>Status: Authorisation revokedRevoked</b> Positional Accuracy: Manually positioned to the address or location	A8SW (S)	774	3	524757 184473
15	<b>Local Authority Pollution Prevention and Controls</b> Name: Zain Dry Cleaners Location: 118 Cricklewood Broadway, London, Nw2 3ej Authority: London Borough of Barnet, Environmental Health Department Permit Reference: PPCDC039 Dated: 11th September 2006 Process Type: Local Authority Pollution Prevention and Control Description: PG6/46 Dry cleaning <b>Status: Permitted</b> Positional Accuracy: Located by supplier to within 10m	A12NW (W)	823	4	523962 185568



Map ID	Details	Quadrant Reference (Compass Direction)	Estimated Distance From Site	Contact	NGR
15	<p><b>Local Authority Pollution Prevention and Controls</b></p> <p>Name: Libra Dry Cleaners            Location: 109 Cricklewood Broadway, London, Nw2 3jg            Authority: London Borough of Brent, Environmental Health Department            Permit Reference: DC/06/07001/v.2            Dated: 12th June 2007            Process Type: Local Authority Pollution Prevention and Control            Description: PG6/46 Dry cleaning  <b>Status: Permitted</b>            Positional Accuracy: Manually positioned to the address or location</p>	A12NW (W)	837	3	523936 185531
16	<p><b>Local Authority Pollution Prevention and Controls</b></p> <p>Name: Starcraft            Location: 394 Finchley Road, Hampstead, London, Nw2 2hr            Authority: London Borough of Barnet, Environmental Health Department            Permit Reference: PPCDC031            Dated: 2nd August 2006            Process Type: Local Authority Pollution Prevention and Control            Description: PG6/46 Dry cleaning  <b>Status: Permitted</b>            Positional Accuracy: Located by supplier to within 10m</p>	A18NE (N)	895	4	525083 186245
17	<p><b>Local Authority Pollution Prevention and Controls</b></p> <p>Name: Express Dry Cleaners            Location: 137 Cricklewood Broadway, London, Nw2 3hy            Authority: London Borough of Brent, Environmental Health Department            Permit Reference: DC/06/06983/v.2            Dated: 12th June 2007            Process Type: Local Authority Pollution Prevention and Control            Description: PG6/46 Dry cleaning  <b>Status: Permitted</b>            Positional Accuracy: Manually positioned to the address or location</p>	A12NW (W)	905	3	523886 185599
18	<p><b>Local Authority Pollution Prevention and Controls</b></p> <p>Name: Savoy Dry Cleaners            Location: 164 Cricklewood Lane, London, Nw2 2dx            Authority: London Borough of Barnet, Environmental Health Department            Permit Reference: PPCDC073            Dated: 18th June 2007            Process Type: Local Authority Pollution Prevention and Control            Description: PG6/46 Dry cleaning  <b>Status: Permitted</b>            Positional Accuracy: Manually positioned to the address or location</p>	A17NE (NW)	910	4	524341 186125
19	<p><b>Local Authority Pollution Prevention and Controls</b></p> <p>Name: William J Humpage            Location: 12-13 West Hampstead Mews, LONDON, NW6 3BB            Authority: London Borough of Camden, Pollution Projects Team            Permit Reference: Not Given            Dated: Not Supplied            Process Type: Local Authority Air Pollution Control            Description: Part B process (no specific reference)  <b>Status: Application Withdrawn</b>            Positional Accuracy: Manually positioned to the address or location</p>	A9SE (SE)	985	2	525567 184544
20	<p><b>Local Authority Pollution Prevention and Controls</b></p> <p>Name: Speedy Motors            Location: Unit 1 6 Devonshire Place, London, Nw2 2hx            Authority: London Borough of Barnet, Environmental Health Department            Permit Reference: PPC61            Dated: 12th February 2010            Process Type: Local Authority Pollution Prevention and Control            Description: PG1/1Waste oil burners, less than 0.4MW net rated thermal input  <b>Status: Permitted</b>            Positional Accuracy: Located by supplier to within 10m</p>	A23SE (N)	998	4	525081 186351
21	<p><b>Local Authority Pollution Prevention and Control Enforcements</b></p> <p>Location: 394 Finchley Road, Hampstead, London, Nw2 2hr            Type: Air Pollution Control Enforcement Notice            Reference: PPCDC031            Date Issued: 7th November 2008            Enforcement Date: Not Supplied            Details: Not Supplied            Positional Accuracy: Located by supplier to within 10m</p>	A18NE (N)	895	4	525083 186245
	<p><b>Nearest Surface Water Feature</b></p>	A12NE (NW)	465	-	524372 185590

Map ID	Details	Quadrant Reference (Compass Direction)	Estimated Distance From Site	Contact	NGR
22	<b>Pollution Incidents to Controlled Waters</b> Property Type: Not Given Location: Hendon Way, CRICKLEWOOD Authority: Environment Agency, Thames Region Pollutant: Chemicals - Unknown Note: Confirmed As A Pollution Incident Incident Date: 5th May 1989 Incident Reference: N1890239 Catchment Area: Not Given Receiving Water: Not Given Cause of Incident: Not Given Incident Severity: Category 3 - Minor Incident Positional Accuracy: Located by supplier to within 100m	A18NW (N)	977	1	524600 186300
	<b>Groundwater Vulnerability</b> Soil Classification: Not classified Map Sheet: Sheet 39 West London Scale: 1:100,000	A13SE (W)	0	1	524839 185306
	<b>Drift Deposits</b> None				
	<b>Bedrock Aquifer Designations</b> Aquifer Desination: Unproductive Strata	A13SE (W)	0	5	524839 185306
	<b>Superficial Aquifer Designations</b> No Data Available				
	<b>Extreme Flooding from Rivers or Sea without Defences</b> None				
	<b>Flooding from Rivers or Sea without Defences</b> None				
	<b>Areas Benefiting from Flood Defences</b> None				
	<b>Flood Water Storage Areas</b> None				
	<b>Flood Defences</b> None				

Map ID	Details	Quadrant Reference (Compass Direction)	Estimated Distance From Site	Contact	NGR
	<b>Local Authority Landfill Coverage</b> Name: London Borough of Camden - Has no landfill data to supply		0	8	524839 185306
	<b>Local Authority Landfill Coverage</b> Name: London Borough of Barnet - Has supplied landfill data		306	9	524749 185647
	<b>Local Authority Landfill Coverage</b> Name: London Borough of Brent - Has supplied landfill data		446	3	524419 184977
23	<b>Registered Waste Transfer Sites</b> Licence Holder: L.B. of Camden Licence Reference: DL137 Site Location: 152 West End Lane, CAMDEN, London, NW6 Operator Location: Old Town Hall, Haverstock Hill, CAMDEN, London, NW3 4QP Authority: Environment Agency - Thames Region, North East Area Site Category: Transfer Max Input Rate: Very Small (Less than 10,000 tonnes per year) Waste Source: No known restriction on source of waste Restrictions: Licence Status: Licence lapsed/cancelled/defunct/not applicable/surrenderedCancelled Dated: 1st August 1983 Preceded By: Not Given Licence: Superseded By: Not Given Licence: Positional Accuracy: Manually positioned to the road within the address or location Boundary Quality: Not Supplied Authorised Waste Asbestos Elect.Capacitors Cont'G Pcb Fluid Prohibited Waste Biodegradable/Putrescible Waste Clinical Wastes Notifiable Wastes Special Wastes	A9NE (SE)	786	1	525530 184790
24	<b>Registered Waste Treatment or Disposal Sites</b> Licence Holder: T H Beardon & Son Ltd Licence Reference: DL359 Site Location: Unit 3 Liddell Road, Maygrove Road, CAMDEN, London, NW6 2EW Operator Location: 9 Cleveland Gardens, WORCESTER PARK, Surrey, DT4 7JJ Authority: Environment Agency - Thames Region, North East Area Site Category: Scrapyard Max Input Rate: Very Small (Less than 10,000 tonnes per year) Waste Source: No known restriction on source of waste Restrictions: Licence Status: Licence lapsed/cancelled/defunct/not applicable/surrenderedCancelled Dated: 1st November 1991 Preceded By: Not Given Licence: Superseded By: Not Given Licence: Positional Accuracy: Manually positioned to the address or location Boundary Quality: Not Supplied Authorised Waste Alum/Brass/Copper/Tin/Zinc/Lead+Alloys Electric Cable & Tyres Intact Lead/Acid Batteries Light Non-Ferrous Metals Lwra Cat Bii Gen. Scrap Metal Namely Max.Waste Permitted By Licence-Stated Stainless Steel Prohibited Waste Unsorted Metal Scrap Clinical - As In Coll/Disp.Reggs Of '88 Liquid/Sludge Wastes Poisonous, Noxious, Polluting Wastes Special Wastes N.O.S. Tyres Waste Containing Cfc	A9NW (SE)	551	1	525210 184820

Map ID	Details	Quadrant Reference (Compass Direction)	Estimated Distance From Site	Contact	NGR
	<b>BGS 1:625,000 Solid Geology</b> Description: London Clay	A13SE (W)	0	5	524839 185306
	<b>BGS Estimated Soil Chemistry</b> Source: British Geological Survey, National Geoscience Information Service Soil Sample Type: London Arsenic: no data Concentration: Cadmium: no data Concentration: Chromium: no data Concentration: Lead Concentration: no data Nickel: no data Concentration:	A13SE (W)	0	6	524839 185306
	<b>BGS Estimated Soil Chemistry</b> Source: British Geological Survey, National Geoscience Information Service Soil Sample Type: London Arsenic: no data Concentration: Cadmium: no data Concentration: Chromium: no data Concentration: Lead Concentration: no data Nickel: no data Concentration:	A13SE (E)	68	6	525000 185306
	<b>BGS Estimated Soil Chemistry</b> Source: British Geological Survey, National Geoscience Information Service Soil Sample Type: London Arsenic: no data Concentration: Cadmium: no data Concentration: Chromium: no data Concentration: Lead Concentration: no data Nickel: no data Concentration:	A13SE (S)	247	6	524839 185000
	<b>BGS Estimated Soil Chemistry</b> Source: British Geological Survey, National Geoscience Information Service Soil Sample Type: London Arsenic: no data Concentration: Cadmium: no data Concentration: Chromium: no data Concentration: Lead Concentration: no data Nickel: no data Concentration:	A13SE (SE)	300	6	525000 185000
	<b>BGS Estimated Soil Chemistry</b> Source: British Geological Survey, National Geoscience Information Service Soil Sample Type: London Arsenic: no data Concentration: Cadmium: no data Concentration: Chromium: no data Concentration: Lead Concentration: no data Nickel: no data Concentration:	A18SE (NE)	470	6	525055 185813
	<b>BGS Estimated Soil Chemistry</b> Source: British Geological Survey, National Geoscience Information Service Soil Sample Type: London Arsenic: no data Concentration: Cadmium: no data Concentration: Chromium: no data Concentration: Lead Concentration: no data Nickel: no data Concentration:	A18NE (N)	630	6	524839 186000

Map ID	Details	Quadrant Reference (Compass Direction)	Estimated Distance From Site	Contact	NGR
	<p><b>BGS Estimated Soil Chemistry</b></p> <p>Source: British Geological Survey, National Geoscience Information Service</p> <p>Soil Sample Type: London</p> <p>Arsenic no data</p> <p>Concentration:</p> <p>Cadmium no data</p> <p>Concentration:</p> <p>Chromium no data</p> <p>Concentration:</p> <p>Lead Concentration: no data</p> <p>Nickel no data</p> <p>Concentration:</p>	A18NE (N)	638	6	525000 186000
	<p><b>BGS Estimated Soil Chemistry</b></p> <p>Source: British Geological Survey, National Geoscience Information Service</p> <p>Soil Sample Type: London</p> <p>Arsenic no data</p> <p>Concentration:</p> <p>Cadmium no data</p> <p>Concentration:</p> <p>Chromium no data</p> <p>Concentration:</p> <p>Lead Concentration: no data</p> <p>Nickel no data</p> <p>Concentration:</p>	A18NE (N)	660	6	525094 186000
	<p><b>BGS Estimated Soil Chemistry</b></p> <p>Source: British Geological Survey, National Geoscience Information Service</p> <p>Soil Sample Type: London</p> <p>Arsenic no data</p> <p>Concentration:</p> <p>Cadmium no data</p> <p>Concentration:</p> <p>Chromium no data</p> <p>Concentration:</p> <p>Lead Concentration: no data</p> <p>Nickel no data</p> <p>Concentration:</p>	A12SW (W)	744	6	524000 185306
	<p><b>BGS Estimated Soil Chemistry</b></p> <p>Source: British Geological Survey, National Geoscience Information Service</p> <p>Soil Sample Type: London</p> <p>Arsenic no data</p> <p>Concentration:</p> <p>Cadmium no data</p> <p>Concentration:</p> <p>Chromium no data</p> <p>Concentration:</p> <p>Lead Concentration: no data</p> <p>Nickel no data</p> <p>Concentration:</p>	A12SW (W)	805	6	524000 185000
	<p><b>BGS Estimated Soil Chemistry</b></p> <p>Source: British Geological Survey, National Geoscience Information Service</p> <p>Soil Sample Type: London</p> <p>Arsenic no data</p> <p>Concentration:</p> <p>Cadmium no data</p> <p>Concentration:</p> <p>Chromium no data</p> <p>Concentration:</p> <p>Lead Concentration: no data</p> <p>Nickel no data</p> <p>Concentration:</p>	A19NW (NE)	927	6	525433 186127
	<p><b>BGS Measured Urban Soil Chemistry</b></p> <p>Source: British Geological Survey, National Geoscience Information Service</p> <p>Grid: 524775, 185228</p> <p>Soil Sample Type: Topsoil</p> <p>Sample Area: London</p> <p>Arsenic Measured 12.00 mg/kg</p> <p>Concentration:</p> <p>Cadmium Measured 0.80 mg/kg</p> <p>Concentration:</p> <p>Chromium Measured 59.00 mg/kg</p> <p>Concentration:</p> <p>Lead Measured 283.00 mg/kg</p> <p>Concentration:</p> <p>Nickel Measured 24.00 mg/kg</p> <p>Concentration:</p>	A13SW (SW)	19	5	524775 185228

Map ID	Details	Quadrant Reference (Compass Direction)	Estimated Distance From Site	Contact	NGR
	<p><b>BGS Measured Urban Soil Chemistry</b></p> <p>Source: British Geological Survey, National Geoscience Information Service            Grid: 525300, 185159            Soil Sample Type: Topsoil            Sample Area: London            Arsenic Measured 15.00 mg/kg            Concentration:            Cadmium Measured 0.70 mg/kg            Concentration:            Chromium Measured 67.00 mg/kg            Concentration:            Lead Measured 216.00 mg/kg            Concentration:            Nickel Measured 27.00 mg/kg            Concentration:</p>	A14SW (E)	395	5	525300 185159
	<p><b>BGS Measured Urban Soil Chemistry</b></p> <p>Source: British Geological Survey, National Geoscience Information Service            Grid: 524773, 185748            Soil Sample Type: Topsoil            Sample Area: London            Arsenic Measured 27.00 mg/kg            Concentration:            Cadmium Measured 0.30 mg/kg            Concentration:            Chromium Measured 104.00 mg/kg            Concentration:            Lead Measured 168.00 mg/kg            Concentration:            Nickel Measured 29.00 mg/kg            Concentration:</p>	A18SW (N)	398	5	524773 185748
	<p><b>BGS Measured Urban Soil Chemistry</b></p> <p>Source: British Geological Survey, National Geoscience Information Service            Grid: 524615, 184830            Soil Sample Type: Topsoil            Sample Area: London            Arsenic Measured 27.00 mg/kg            Concentration:            Cadmium Measured 0.30 mg/kg            Concentration:            Chromium Measured 89.00 mg/kg            Concentration:            Lead Measured 847.00 mg/kg            Concentration:            Nickel Measured 47.00 mg/kg            Concentration:</p>	A8NW (SW)	446	5	524615 184830
	<p><b>BGS Measured Urban Soil Chemistry</b></p> <p>Source: British Geological Survey, National Geoscience Information Service            Grid: 524254, 185298            Soil Sample Type: Topsoil            Sample Area: London            Arsenic Measured 49.00 mg/kg            Concentration:            Cadmium Measured 0.30 mg/kg            Concentration:            Chromium Measured 90.00 mg/kg            Concentration:            Lead Measured 1251.00 mg/kg            Concentration:            Nickel Measured 28.00 mg/kg            Concentration:</p>	A12SE (W)	490	5	524254 185298
	<p><b>BGS Measured Urban Soil Chemistry</b></p> <p>Source: British Geological Survey, National Geoscience Information Service            Grid: 525369, 185647            Soil Sample Type: Topsoil            Sample Area: London            Arsenic Measured 22.00 mg/kg            Concentration:            Cadmium Measured 0.60 mg/kg            Concentration:            Chromium Measured 96.00 mg/kg            Concentration:            Lead Measured 569.00 mg/kg            Concentration:            Nickel Measured 32.00 mg/kg            Concentration:</p>	A19SW (NE)	547	5	525369 185647

Map ID	Details	Quadrant Reference (Compass Direction)	Estimated Distance From Site	Contact	NGR
	<p><b>BGS Measured Urban Soil Chemistry</b></p> <p>Source: British Geological Survey, National Geoscience Information Service            Grid: 524312, 185801            Soil Sample Type: Topsoil            Sample Area: London            Arsenic Measured 29.00 mg/kg            Concentration:            Cadmium Measured 1.00 mg/kg            Concentration:            Chromium Measured 60.00 mg/kg            Concentration:            Lead Measured 994.00 mg/kg            Concentration:            Nickel Measured 32.00 mg/kg            Concentration:</p>	A17SE (NW)	654	5	524312 185801
	<p><b>BGS Measured Urban Soil Chemistry</b></p> <p>Source: British Geological Survey, National Geoscience Information Service            Grid: 525401, 184770            Soil Sample Type: Topsoil            Sample Area: London            Arsenic Measured 23.00 mg/kg            Concentration:            Cadmium Measured 0.90 mg/kg            Concentration:            Chromium Measured 96.00 mg/kg            Concentration:            Lead Measured 517.00 mg/kg            Concentration:            Nickel Measured 35.00 mg/kg            Concentration:</p>	A9NW (SE)	706	5	525401 184770
	<p><b>BGS Measured Urban Soil Chemistry</b></p> <p>Source: British Geological Survey, National Geoscience Information Service            Grid: 524212, 184776            Soil Sample Type: Topsoil            Sample Area: London            Arsenic Measured 27.00 mg/kg            Concentration:            Cadmium Measured 0.30 mg/kg            Concentration:            Chromium Measured 95.00 mg/kg            Concentration:            Lead Measured 787.00 mg/kg            Concentration:            Nickel Measured 42.00 mg/kg            Concentration:</p>	A7NE (SW)	733	5	524212 184776
	<p><b>BGS Measured Urban Soil Chemistry</b></p> <p>Source: British Geological Survey, National Geoscience Information Service            Grid: 525676, 185669            Soil Sample Type: Topsoil            Sample Area: London            Arsenic Measured 14.00 mg/kg            Concentration:            Cadmium Measured 0.30 mg/kg            Concentration:            Chromium Measured 116.00 mg/kg            Concentration:            Lead Measured 247.00 mg/kg            Concentration:            Nickel Measured 23.00 mg/kg            Concentration:</p>	A19SE (NE)	824	5	525676 185669
	<p><b>BGS Measured Urban Soil Chemistry</b></p> <p>Source: British Geological Survey, National Geoscience Information Service            Grid: 525772, 185213            Soil Sample Type: Topsoil            Sample Area: London            Arsenic Measured 18.00 mg/kg            Concentration:            Cadmium Measured 0.90 mg/kg            Concentration:            Chromium Measured 73.00 mg/kg            Concentration:            Lead Measured 471.00 mg/kg            Concentration:            Nickel Measured 26.00 mg/kg            Concentration:</p>	A14SE (E)	845	5	525772 185213

Map ID	Details	Quadrant Reference (Compass Direction)	Estimated Distance From Site	Contact	NGR
	<p><b>BGS Measured Urban Soil Chemistry</b></p> <p>Source: British Geological Survey, National Geoscience Information Service  Grid: 525116, 184393  Soil Sample Type: Topsoil  Sample Area: London  Arsenic Measured 28.00 mg/kg  Concentration:  Cadmium Measured 0.60 mg/kg  Concentration:  Chromium Measured 90.00 mg/kg  Concentration:  Lead Measured 847.00 mg/kg  Concentration:  Nickel Measured 34.00 mg/kg  Concentration:</p>	A8SE (S)	916	5	525116 184393
	<p><b>BGS Measured Urban Soil Chemistry</b></p> <p>Source: British Geological Survey, National Geoscience Information Service  Grid: 525691, 184699  Soil Sample Type: Topsoil  Sample Area: London  Arsenic Measured 22.00 mg/kg  Concentration:  Cadmium Measured 2.20 mg/kg  Concentration:  Chromium Measured 88.00 mg/kg  Concentration:  Lead Measured 1681.00 mg/kg  Concentration:  Nickel Measured 47.00 mg/kg  Concentration:</p>	A9NE (SE)	968	5	525691 184699
	<p><b>BGS Measured Urban Soil Chemistry</b></p> <p>Source: British Geological Survey, National Geoscience Information Service  Grid: 524757, 186356  Soil Sample Type: Topsoil  Sample Area: London  Arsenic Measured 33.00 mg/kg  Concentration:  Cadmium Measured 1.10 mg/kg  Concentration:  Chromium Measured 95.00 mg/kg  Concentration:  Lead Measured 731.00 mg/kg  Concentration:  Nickel Measured 47.00 mg/kg  Concentration:</p>	A23SW (N)	996	5	524757 186356
	<p><b>BGS Urban Soil Chemistry Averages</b></p> <p>Source: British Geological Survey, National Geoscience Information Service  Sample Area: London  Count Id: 7189  Arsenic Minimum 1.00 mg/kg  Concentration:  Arsenic Average 17.00 mg/kg  Concentration:  Arsenic Maximum 161.00 mg/kg  Concentration:  Cadmium Minimum 0.30 mg/kg  Concentration:  Cadmium Average 0.90 mg/kg  Concentration:  Cadmium Maximum 165.20 mg/kg  Concentration:  Chromium Minimum 13.00 mg/kg  Concentration:  Chromium Average 79.00 mg/kg  Concentration:  Chromium Maximum 2094.00 mg/kg  Concentration:  Lead Minimum 11.00 mg/kg  Concentration:  Lead Average 280.00 mg/kg  Concentration:  Lead Maximum 10000.00 mg/kg  Concentration:  Nickel Minimum 2.00 mg/kg  Concentration:  Nickel Average 28.00 mg/kg  Concentration:  Nickel Maximum 506.00 mg/kg  Concentration:</p>	A13SE (W)	0	5	524839 185306



Map ID	Details	Quadrant Reference (Compass Direction)	Estimated Distance From Site	Contact	NGR
	<b>Coal Mining Affected Areas</b> In an area that might not be affected by coal mining				
	<b>Non Coal Mining Areas of Great Britain</b> No Hazard				
	<b>Potential for Collapsible Ground Stability Hazards</b> Hazard Potential: Very Low Source: British Geological Survey, National Geoscience Information Service	A13SE (W)	0	5	524839 185306
	<b>Potential for Collapsible Ground Stability Hazards</b> Hazard Potential: Very Low Source: British Geological Survey, National Geoscience Information Service	A13SE (E)	69	5	525001 185306
	<b>Potential for Collapsible Ground Stability Hazards</b> Hazard Potential: Very Low Source: British Geological Survey, National Geoscience Information Service	A13SE (S)	247	5	524839 185000
	<b>Potential for Compressible Ground Stability Hazards</b> Hazard Potential: No Hazard Source: British Geological Survey, National Geoscience Information Service	A13SE (W)	0	5	524839 185306
	<b>Potential for Compressible Ground Stability Hazards</b> Hazard Potential: No Hazard Source: British Geological Survey, National Geoscience Information Service	A13SE (E)	69	5	525001 185306
	<b>Potential for Compressible Ground Stability Hazards</b> Hazard Potential: No Hazard Source: British Geological Survey, National Geoscience Information Service	A13SE (S)	247	5	524839 185000
	<b>Potential for Ground Dissolution Stability Hazards</b> No Hazard				
	<b>Potential for Landslide Ground Stability Hazards</b> Hazard Potential: Very Low Source: British Geological Survey, National Geoscience Information Service	A13SE (W)	0	5	524839 185306
	<b>Potential for Landslide Ground Stability Hazards</b> Hazard Potential: Very Low Source: British Geological Survey, National Geoscience Information Service	A13SE (E)	69	5	525001 185306
	<b>Potential for Landslide Ground Stability Hazards</b> Hazard Potential: Low Source: British Geological Survey, National Geoscience Information Service	A13SW (SW)	163	5	524716 185093
	<b>Potential for Landslide Ground Stability Hazards</b> Hazard Potential: Very Low Source: British Geological Survey, National Geoscience Information Service	A13SE (S)	247	5	524839 185000
	<b>Potential for Running Sand Ground Stability Hazards</b> Hazard Potential: No Hazard Source: British Geological Survey, National Geoscience Information Service	A13SE (W)	0	5	524839 185306
	<b>Potential for Running Sand Ground Stability Hazards</b> Hazard Potential: No Hazard Source: British Geological Survey, National Geoscience Information Service	A13SE (E)	69	5	525001 185306
	<b>Potential for Running Sand Ground Stability Hazards</b> Hazard Potential: No Hazard Source: British Geological Survey, National Geoscience Information Service	A13SE (S)	247	5	524839 185000
	<b>Potential for Shrinking or Swelling Clay Ground Stability Hazards</b> Hazard Potential: Moderate Source: British Geological Survey, National Geoscience Information Service	A13SE (W)	0	5	524839 185306
	<b>Potential for Shrinking or Swelling Clay Ground Stability Hazards</b> Hazard Potential: Moderate Source: British Geological Survey, National Geoscience Information Service	A13SE (E)	69	5	525001 185306
	<b>Potential for Shrinking or Swelling Clay Ground Stability Hazards</b> Hazard Potential: Moderate Source: British Geological Survey, National Geoscience Information Service	A13SE (S)	247	5	524839 185000
	<b>Radon Potential - Radon Protection Measures</b> Protection Measure: No radon protective measures are necessary in the construction of new dwellings or extensions Source: British Geological Survey, National Geoscience Information Service	A13SE (W)	0	5	524839 185306
	<b>Radon Potential - Radon Affected Areas</b> Affected Area: The property is in a lower probability radon area, as less than 1% of homes are above the action level Source: British Geological Survey, National Geoscience Information Service	A13SE (W)	0	5	524839 185306

Map ID	Details	Quadrant Reference (Compass Direction)	Estimated Distance From Site	Contact	NGR
25	<b>Contemporary Trade Directory Entries</b> Name: E W Services Location: 54, Sarre Road, London, NW2 3SL Classification: Carpet, Curtain & Upholstery Cleaners <b>Status: Inactive</b> Positional Accuracy: Automatically positioned to the address	A13NW (W)	59	-	524694 185342
26	<b>Contemporary Trade Directory Entries</b> Name: Cleaneasy Location: 20, Hillfield Road, London, NW6 1PZ Classification: Cleaning Services - Domestic <b>Status: Inactive</b> Positional Accuracy: Automatically positioned to the address	A13SE (SE)	88	-	524904 185193
26	<b>Contemporary Trade Directory Entries</b> Name: Dales Cleaning Specialists Location: 10, Hillfield Road, London, NW6 1PZ Classification: Carpet, Curtain & Upholstery Cleaners <b>Status: Inactive</b> Positional Accuracy: Automatically positioned to the address	A13SE (S)	90	-	524875 185185
27	<b>Contemporary Trade Directory Entries</b> Name: The Print Corporation Location: 88, Mill Lane, London, NW6 1NL Classification: Printers <b>Status: Inactive</b> Positional Accuracy: Automatically positioned to the address	A13SE (SE)	144	-	524945 185147
27	<b>Contemporary Trade Directory Entries</b> Name: Sara Soft Furnishing Location: 98, Mill Lane, London, NW6 1NF Classification: Soft Furnishings - Manufacturers <b>Status: Inactive</b> Positional Accuracy: Automatically positioned to the address	A13SE (SE)	145	-	524981 185156
27	<b>Contemporary Trade Directory Entries</b> Name: Norman Motors (Jaguar) Ltd Location: 100, Mill Lane, London, NW6 1NF Classification: Classic Car Specialists <b>Status: Active</b> Positional Accuracy: Automatically positioned to the address	A13SE (SE)	147	-	524988 185158
28	<b>Contemporary Trade Directory Entries</b> Name: Zybi Construction Location: 84, Mill Lane, London, NW6 1NL Classification: Window Frame Manufacturers <b>Status: Inactive</b> Positional Accuracy: Manually positioned to the address or location	A13SE (SE)	144	-	524936 185145
29	<b>Contemporary Trade Directory Entries</b> Name: Bernadita Beauty Clinic Location: 48, Mill Lane, London, NW6 1NJ Classification: Electrolysis <b>Status: Active</b> Positional Accuracy: Automatically positioned to the address	A13SE (S)	146	-	524853 185120
29	<b>Contemporary Trade Directory Entries</b> Name: Abbey Dry Cleaners Location: 36, Mill Lane, London, NW6 1NR Classification: Dry Cleaners <b>Status: Inactive</b> Positional Accuracy: Automatically positioned to the address	A13SW (S)	150	-	524810 185101
30	<b>Contemporary Trade Directory Entries</b> Name: Cotton Club Location: 57, Mill Lane, London, NW6 1NB Classification: Dry Cleaners <b>Status: Active</b> Positional Accuracy: Automatically positioned to the address	A13SE (E)	200	-	525119 185229
31	<b>Contemporary Trade Directory Entries</b> Name: Auto Stop Hampstead Tyres Location: 31-33, Fortune Green Road, London, NW6 1DU Classification: Tyre Dealers <b>Status: Inactive</b> Positional Accuracy: Automatically positioned to the address	A13NE (NE)	230	-	525124 185442
32	<b>Contemporary Trade Directory Entries</b> Name: Motor Works Location: A, 1, Glastonbury Street, London, NW6 1QJ Classification: Garage Services <b>Status: Active</b> Positional Accuracy: Automatically positioned to the address	A13SE (S)	261	-	524940 185025

Map ID	Details	Quadrant Reference (Compass Direction)	Estimated Distance From Site	Contact	NGR
33	<b>Contemporary Trade Directory Entries</b> Name: Max Furnishing & Appliances Ltd Location: 86, Fortune Green Road, London, NW6 1DS Classification: Domestic Appliances - Servicing, Repairs & Parts <b>Status: Active</b> Positional Accuracy: Automatically positioned to the address	A13NE (NE)	268	-	525123 185515
34	<b>Contemporary Trade Directory Entries</b> Name: West Hampstead Day Hospital Location: 85-87, Fordwych Road, London, NW2 3TL Classification: Hospitals <b>Status: Inactive</b> Positional Accuracy: Automatically positioned to the address	A13SW (SW)	287	-	524592 185025
35	<b>Contemporary Trade Directory Entries</b> Name: S M Roberts Location: 32, Broomsleigh Street, London, NW6 1QH Classification: Cleaning Services - Domestic <b>Status: Inactive</b> Positional Accuracy: Automatically positioned to the address	A13SE (SE)	304	-	525001 184996
36	<b>Contemporary Trade Directory Entries</b> Name: Hampstead Dry Cleaners Location: 57, Fortune Green Road, London, NW6 1DR Classification: Dry Cleaners <b>Status: Inactive</b> Positional Accuracy: Automatically positioned to the address	A13NE (NE)	307	-	525105 185596
36	<b>Contemporary Trade Directory Entries</b> Name: Green & White Ltd Location: 112, Fortune Green Road, London, NW6 1DH Classification: Vacuum Cleaners, Industrial & Commercial - Repairs & Servicing <b>Status: Active</b> Positional Accuracy: Automatically positioned to the address	A13NE (NE)	331	-	525137 185599
37	<b>Contemporary Trade Directory Entries</b> Name: Texaco Location: 63-65, Fortune Green Road, London, NW6 1DR Classification: Petrol Filling Stations - 24 Hour <b>Status: Inactive</b> Positional Accuracy: Automatically positioned in the proximity of the address	A18SE (NE)	356	-	525119 185648
37	<b>Contemporary Trade Directory Entries</b> Name: Star Service Stations Location: 63-65, Fortune Green Road, London, NW6 1DR Classification: Petrol Filling Stations <b>Status: Inactive</b> Positional Accuracy: Automatically positioned in the proximity of the address	A18SE (NE)	356	-	525119 185648
37	<b>Contemporary Trade Directory Entries</b> Name: Plastic Sandwich Location: 69 Fortune Green Rd, London, NW6 1DR Classification: Photographic Processors <b>Status: Inactive</b> Positional Accuracy: Manually positioned to the address or location	A18SE (NE)	393	-	525119 185694
38	<b>Contemporary Trade Directory Entries</b> Name: All Gone Location: 13, St. Cuthberts Road, London, NW2 3QJ Classification: Rubbish Clearance <b>Status: Inactive</b> Positional Accuracy: Automatically positioned to the address	A8NW (SW)	386	-	524627 184890
39	<b>Contemporary Trade Directory Entries</b> Name: Maher Martin N Location: 30, Pandora Road, London, NW6 1TT Classification: Boilers - Servicing, Replacements & Repairs <b>Status: Inactive</b> Positional Accuracy: Automatically positioned to the address	A14SW (SE)	424	-	525220 184988
39	<b>Contemporary Trade Directory Entries</b> Name: Jane Zagel Location: 31, Pandora Road, London, NW6 1TS Classification: Art Restoration & Picture Cleaning <b>Status: Active</b> Positional Accuracy: Automatically positioned to the address	A9NW (SE)	457	-	525223 184945
40	<b>Contemporary Trade Directory Entries</b> Name: Automania Location: Arden Lodge, 34, Shoot Up Hill, London, NW2 3QB Classification: Garage Services <b>Status: Inactive</b> Positional Accuracy: Automatically positioned to the address	A8NW (SW)	429	-	524504 184914

Map ID	Details	Quadrant Reference (Compass Direction)	Estimated Distance From Site	Contact	NGR
41	<b>Contemporary Trade Directory Entries</b> Name: Woodstock Motors Location: West Heath Yard, 174, Mill Lane, London, NW6 1TB Classification: Breakdown and Recovery <b>Status: Active</b> Positional Accuracy: Automatically positioned to the address	A14SW (E)	437	-	525358 185204
41	<b>Contemporary Trade Directory Entries</b> Name: W Kenton Ltd Location: West Heath Yard, 174, Mill Lane, London, NW6 1TB Classification: Printers <b>Status: Inactive</b> Positional Accuracy: Automatically positioned to the address	A14SW (E)	437	-	525358 185204
41	<b>Contemporary Trade Directory Entries</b> Name: Car Express Location: West Heath Yard, 174, Mill Lane, London, NW6 1TB Classification: Garage Services <b>Status: Inactive</b> Positional Accuracy: Manually positioned to the address or location	A14SW (E)	437	-	525358 185204
41	<b>Contemporary Trade Directory Entries</b> Name: Sparkle Dry Cleaners Location: 329, West End Lane, London, NW6 1RS Classification: Dry Cleaners <b>Status: Active</b> Positional Accuracy: Automatically positioned to the address	A14SW (E)	462	-	525383 185205
42	<b>Contemporary Trade Directory Entries</b> Name: T A Cleaning Services Location: 3 Templar Cr, St. Cuthberts Rd, London, NW2 3QP Classification: Cleaning Services - Commercial <b>Status: Inactive</b> Positional Accuracy: Manually positioned to the road within the address or location	A8NW (SW)	440	-	524560 184863
43	<b>Contemporary Trade Directory Entries</b> Name: Mark 2 Services Location: Inglewood Garage, Inglewood Road, London, NW6 1QY Classification: Garage Services <b>Status: Inactive</b> Positional Accuracy: Automatically positioned to the address	A14SW (E)	474	-	525374 185130
44	<b>Contemporary Trade Directory Entries</b> Name: Cleaning Services Hampstead Location: 529, Finchley Road, London, NW3 7BG Classification: Cleaning Services - Domestic <b>Status: Active</b> Positional Accuracy: Automatically positioned to the address	A14NW (NE)	475	-	525302 185620
45	<b>Contemporary Trade Directory Entries</b> Name: West Hampstead Motors Ltd Location: 15-16, Liddell Road, London, NW6 2EW Classification: Garage Services <b>Status: Active</b> Positional Accuracy: Automatically positioned to the address	A8NE (SE)	477	-	525100 184847
45	<b>Contemporary Trade Directory Entries</b> Name: Preference Carriage Co Location: 15-16, Liddell Road, London, NW6 2EW Classification: Car Dealers <b>Status: Inactive</b> Positional Accuracy: Automatically positioned to the address	A8NE (SE)	477	-	525100 184847
45	<b>Contemporary Trade Directory Entries</b> Name: West Hampstead Autos Ltd Location: 15-16, Liddell Road, London, NW6 2EW Classification: Garage Services <b>Status: Inactive</b> Positional Accuracy: Automatically positioned to the address	A8NE (SE)	477	-	525100 184847
45	<b>Contemporary Trade Directory Entries</b> Name: German Autocare Location: 14, Liddell Road, London, NW6 2EW Classification: Car Body Repairs <b>Status: Inactive</b> Positional Accuracy: Automatically positioned to the address	A8NE (SE)	480	-	525108 184847
45	<b>Contemporary Trade Directory Entries</b> Name: Fat Cat International Ltd Location: 20, Liddell Road, London, NW6 2EW Classification: Record, Tape & CD Manufacturers & Wholesalers <b>Status: Inactive</b> Positional Accuracy: Automatically positioned to the address	A8NE (SE)	517	-	525092 184801

Map ID	Details	Quadrant Reference (Compass Direction)	Estimated Distance From Site	Contact	NGR
45	<b>Contemporary Trade Directory Entries</b> Name: Prototype 21 Location: 22-23, Liddell Road, London, NW6 2EW Classification: T-Shirts <b>Status: Inactive</b> Positional Accuracy: Automatically positioned to the address	A8NE (SE)	526	-	525109 184797
45	<b>Contemporary Trade Directory Entries</b> Name: Tape House Location: 24, Liddell Road, London, NW6 2EW Classification: Distribution Services <b>Status: Active</b> Positional Accuracy: Manually positioned to the address or location	A8NE (SE)	533	-	525122 184795
45	<b>Contemporary Trade Directory Entries</b> Name: Disc To Print Location: 25, Liddell Road, London, NW6 2EW Classification: Printers <b>Status: Active</b> Positional Accuracy: Automatically positioned to the address	A8NE (SE)	539	-	525130 184793
45	<b>Contemporary Trade Directory Entries</b> Name: Alu-Glass Location: 79 Maygrove Rd, London, NW6 2EG Classification: Cladding Suppliers & Installers <b>Status: Inactive</b> Positional Accuracy: Manually positioned to the road within the address or location	A8NE (SE)	543	-	525080 184770
45	<b>Contemporary Trade Directory Entries</b> Name: Maygrove Plastics Ltd Location: 140a, Maygrove Road, London, NW6 2EP Classification: Plastics - Injection Moulding <b>Status: Inactive</b> Positional Accuracy: Automatically positioned to the address	A8NE (SE)	566	-	525106 184754
46	<b>Contemporary Trade Directory Entries</b> Name: Confidential Cleaning Ltd Location: Flat 1, Templar House, Shoot up Hill, London, NW2 3TD Classification: Cleaning Services - Domestic <b>Status: Inactive</b> Positional Accuracy: Automatically positioned to the address	A8NW (SW)	481	-	524584 184805
47	<b>Contemporary Trade Directory Entries</b> Name: Chamber International Ltd Location: 79, Maygrove Road, LONDON, NW6 2EG Classification: Foundries <b>Status: Inactive</b> Positional Accuracy: Automatically positioned to the address	A8NE (S)	482	-	525030 184820
48	<b>Contemporary Trade Directory Entries</b> Name: Maygrove Location: 59, Maygrove Road, London, NW6 2EE Classification: Mot Testing Centres <b>Status: Inactive</b> Positional Accuracy: Automatically positioned to the address	A8NE (S)	482	-	524891 184779
48	<b>Contemporary Trade Directory Entries</b> Name: Maygrove Motors Location: 59, Maygrove Road, London, NW6 2EE Classification: Mot Testing Centres <b>Status: Inactive</b> Positional Accuracy: Automatically positioned to the address	A8NE (S)	482	-	524891 184779
49	<b>Contemporary Trade Directory Entries</b> Name: Leonardo Leone Location: 12, Liddell Road, London, NW6 2EW Classification: Antiques - Repairing & Restoring <b>Status: Inactive</b> Positional Accuracy: Automatically positioned to the address	A8NE (SE)	491	-	525125 184842
49	<b>Contemporary Trade Directory Entries</b> Name: Volkswagon Audi Garages Location: 11, Liddell Road, London, NW6 2EW Classification: Garage Services <b>Status: Active</b> Positional Accuracy: Automatically positioned to the address	A8NE (SE)	494	-	525133 184842
50	<b>Contemporary Trade Directory Entries</b> Name: 24 Hour Euro Windscreen Ltd Location: 571, Finchley Road, London, NW3 7BN Classification: Garage Services <b>Status: Inactive</b> Positional Accuracy: Manually positioned to the address or location	A18SE (NE)	505	-	525173 185793

Map ID	Details	Quadrant Reference (Compass Direction)	Estimated Distance From Site	Contact	NGR
50	<b>Contemporary Trade Directory Entries</b> Name: Buzy Cleaning Location: 571, Finchley Road, London, NW3 7BN Classification: Cleaning Services - Domestic <b>Status: Inactive</b> Positional Accuracy: Automatically positioned to the address	A18SE (NE)	505	-	525173 185793
51	<b>Contemporary Trade Directory Entries</b> Name: Flower Grove Ltd Location: Maygrove Rd, London, NW6 2EG Classification: Clothing & Fabrics - Manufacturers <b>Status: Inactive</b> Positional Accuracy: Manually positioned to the road within the address or location	A8NE (S)	513	-	524994 184778
52	<b>Contemporary Trade Directory Entries</b> Name: Allure Cleaners Location: Flat 14, Mapesbury Court, 59-61, Shoot up Hill, London, NW2 3PU Classification: Cleaning Services - Domestic <b>Status: Active</b> Positional Accuracy: Automatically positioned to the address	A12SE (W)	524	-	524262 185103
52	<b>Contemporary Trade Directory Entries</b> Name: Kwik-Fit Location: 63, Shoot up Hill, London, NW2 3PS Classification: Tyre Dealers <b>Status: Active</b> Positional Accuracy: Automatically positioned to the address	A12SE (W)	527	-	524247 185135
53	<b>Contemporary Trade Directory Entries</b> Name: London Dry Cleaning Location: 519a, Finchley Road, London, NW3 7BB Classification: Dry Cleaners <b>Status: Active</b> Positional Accuracy: Automatically positioned to the address	A14NW (E)	535	-	525431 185508
53	<b>Contemporary Trade Directory Entries</b> Name: Cottontail Cleaners Ltd Location: 509, Finchley Road, London, NW3 7BB Classification: Dry Cleaners <b>Status: Active</b> Positional Accuracy: Automatically positioned to the address	A14NW (E)	549	-	525454 185484
54	<b>Contemporary Trade Directory Entries</b> Name: Longevity Textile Location: 28, Liddell Road, London, NW6 2EW Classification: Antiques - Repairing & Restoring <b>Status: Active</b> Positional Accuracy: Automatically positioned to the address	A8NE (SE)	550	-	525155 184791
54	<b>Contemporary Trade Directory Entries</b> Name: Xero Graphics Location: 29, Liddell Road, London, NW6 2EW Classification: Copying & Duplicating Machines & Supplies <b>Status: Inactive</b> Positional Accuracy: Automatically positioned to the address	A8NE (SE)	556	-	525164 184789
55	<b>Contemporary Trade Directory Entries</b> Name: N B Centralheat Location: 4, Cricklewood Broadway, London, NW2 3HD Classification: Central Heating Supplies & Equipment <b>Status: Active</b> Positional Accuracy: Automatically positioned to the address	A12SE (W)	553	-	524192 185269
55	<b>Contemporary Trade Directory Entries</b> Name: Autofact Location: 8, Cricklewood Broadway, London, NW2 3HD Classification: Window Tinting <b>Status: Inactive</b> Positional Accuracy: Automatically positioned to the address	A12SE (W)	560	-	524185 185277
55	<b>Contemporary Trade Directory Entries</b> Name: Auto Impact Location: 8, Cricklewood Broadway, London, NW2 3HD Classification: Window Tinting <b>Status: Active</b> Positional Accuracy: Automatically positioned to the address	A12SE (W)	560	-	524185 185277
56	<b>Contemporary Trade Directory Entries</b> Name: German Auto Care Location: 1-2, Liddell Road, London, NW6 2EW Classification: Garage Services <b>Status: Inactive</b> Positional Accuracy: Automatically positioned to the address	A9NW (SE)	556	-	525223 184823

Map ID	Details	Quadrant Reference (Compass Direction)	Estimated Distance From Site	Contact	NGR
56	<b>Contemporary Trade Directory Entries</b> Name: German Autocare Location: 1-2, Liddell Road, London, NW6 2EW Classification: Garage Services <b>Status: Inactive</b> Positional Accuracy: Automatically positioned to the address	A9NW (SE)	556	-	525223 184823
56	<b>Contemporary Trade Directory Entries</b> Name: German Autocare Location: 1-2, Liddell Road, London, NW6 2EW Classification: Garage Services <b>Status: Inactive</b> Positional Accuracy: Automatically positioned to the address	A9NW (SE)	556	-	525223 184823
56	<b>Contemporary Trade Directory Entries</b> Name: German Autocare Location: 1-2, Liddell Road, London, NW6 2EW Classification: Car Body Repairs <b>Status: Active</b> Positional Accuracy: Automatically positioned to the address	A9NW (SE)	556	-	525223 184823
57	<b>Contemporary Trade Directory Entries</b> Name: Cairnmead Ltd Location: 9, Maygrove Road, LONDON, NW6 2EE Classification: Garage Services <b>Status: Inactive</b> Positional Accuracy: Automatically positioned to the address	A8NW (S)	558	-	524714 184692
57	<b>Contemporary Trade Directory Entries</b> Name: Cairnmead Location: 9 Maygrove Rd, London, NW6 2EE Classification: Garage Services <b>Status: Active</b> Positional Accuracy: Manually positioned to the address or location	A8NW (S)	558	-	524714 184692
57	<b>Contemporary Trade Directory Entries</b> Name: Cleaning Services Kilburn Location: 4, Maygrove Road, London, NW6 2EB Classification: Cleaning Services - Domestic <b>Status: Active</b> Positional Accuracy: Automatically positioned to the address	A8NW (S)	594	-	524708 184657
57	<b>Contemporary Trade Directory Entries</b> Name: Footprint Location: 2a, Maygrove Road, London, NW6 2EB Classification: Printers <b>Status: Inactive</b> Positional Accuracy: Automatically positioned to the address	A8NW (S)	600	-	524696 184652
57	<b>Contemporary Trade Directory Entries</b> Name: Pandoraz Box Location: 358, Kilburn High Road, London, NW6 2QH Classification: Packaging & Wrapping Equipment & Supplies <b>Status: Inactive</b> Positional Accuracy: Manually positioned to the address or location	A8SW (S)	646	-	524701 184605
58	<b>Contemporary Trade Directory Entries</b> Name: Weir Pumps Ltd Location: Jubilee Business Centre, Exeter Road, London, NW2 3UF Classification: Pumps - Sales, Servicing & Repairs <b>Status: Inactive</b> Positional Accuracy: Automatically positioned to the address	A8NW (SW)	573	-	524566 184713
59	<b>Contemporary Trade Directory Entries</b> Name: Weybrook Autos Ltd Location: 20, Cricklewood Broadway, London, NW2 3HD Classification: Car Dealers - Used <b>Status: Active</b> Positional Accuracy: Automatically positioned to the address	A12SE (W)	581	-	524163 185304
59	<b>Contemporary Trade Directory Entries</b> Name: J M C Cars London Location: 20, Cricklewood Broadway, London, NW2 3HD Classification: Car Dealers <b>Status: Inactive</b> Positional Accuracy: Automatically positioned to the address	A12SE (W)	581	-	524163 185304
59	<b>Contemporary Trade Directory Entries</b> Name: Twinstar Ltd Location: 22-26, Cricklewood Broadway, London, NW2 3HD Classification: Car Dealers <b>Status: Inactive</b> Positional Accuracy: Automatically positioned to the address	A12NW (W)	597	-	524147 185322

Map ID	Details	Quadrant Reference (Compass Direction)	Estimated Distance From Site	Contact	NGR
59	<b>Contemporary Trade Directory Entries</b> Name: Motorways Services Ltd Location: 17-27, Cricklewood Broadway, London, NW2 3JX Classification: Mot Testing Centres <b>Status: Active</b> Positional Accuracy: Manually positioned to the address or location	A12SW (W)	611	-	524134 185271
59	<b>Contemporary Trade Directory Entries</b> Name: Broadway Service Station Location: 17-27, Cricklewood Broadway, London, NW2 3JX Classification: Petrol Filling Stations - 24 Hour <b>Status: Active</b> Positional Accuracy: Manually positioned to the address or location	A12SW (W)	617	-	524127 185283
60	<b>Contemporary Trade Directory Entries</b> Name: Cops & Cons Ltd Location: Flat A, 2, Kingdon Road, London, NW6 1PH Classification: Copying & Duplicating Machines & Supplies <b>Status: Active</b> Positional Accuracy: Automatically positioned to the address	A9NW (SE)	594	-	525419 184960
61	<b>Contemporary Trade Directory Entries</b> Name: Adt Tyres Location: 15 The Arches, Loveridge Rd, London, NW6 2DS Classification: Tyre Dealers <b>Status: Inactive</b> Positional Accuracy: Manually positioned to the road within the address or location	A8NW (S)	609	-	524804 184638
61	<b>Contemporary Trade Directory Entries</b> Name: Green Garage Location: 21, Arch, Loveridge Rd, London, NW6 2DS Classification: Car Engine Tuning & Diagnostic Services <b>Status: Active</b> Positional Accuracy: Manually positioned to the road within the address or location	A8SW (S)	615	-	524794 184632
61	<b>Contemporary Trade Directory Entries</b> Name: Continental Motors Location: 19, The Arches, Loveridge Road, London, NW6 2DS Classification: Garage Services <b>Status: Inactive</b> Positional Accuracy: Automatically positioned in the proximity of the address	A8SW (S)	617	-	524811 184630
62	<b>Contemporary Trade Directory Entries</b> Name: The Wash House Location: 228, West End Lane, London, NW6 1UR Classification: Laundries & Launderettes <b>Status: Inactive</b> Positional Accuracy: Automatically positioned to the address	A14SW (E)	611	-	525510 185104
63	<b>Contemporary Trade Directory Entries</b> Name: Motortone Ltd Location: 3-6, Exeter Parade, Exeter Road, LONDON, NW2 3UH Classification: Garage Services <b>Status: Inactive</b> Positional Accuracy: Automatically positioned to the address	A8NW (S)	615	-	524586 184662
63	<b>Contemporary Trade Directory Entries</b> Name: Kilburn Garage Services Ltd Location: 3-6, Exeter Parade, Exeter Road, London, NW2 3UH Classification: Garage Services <b>Status: Active</b> Positional Accuracy: Automatically positioned to the address	A8NW (S)	615	-	524586 184662
63	<b>Contemporary Trade Directory Entries</b> Name: Jubilee Records Location: Kilburn Underground Station Premises, Kilburn High Road, London, NW6 7QL Classification: Dry Cleaners <b>Status: Active</b> Positional Accuracy: Automatically positioned to the address	A8NW (S)	631	-	524589 184644
64	<b>Contemporary Trade Directory Entries</b> Name: Merced Autos Location: 32-34, Cricklewood Broadway, London, NW2 3ET Classification: Car Dealers <b>Status: Inactive</b> Positional Accuracy: Automatically positioned to the address	A12NW (W)	618	-	524126 185339
65	<b>Contemporary Trade Directory Entries</b> Name: Hampstead Cleaning Services Location: Flat 15, Durrissdeer House, Lyndale, London, NW2 2PA Classification: Cleaning Services - Domestic <b>Status: Active</b> Positional Accuracy: Automatically positioned to the address	A18NE (N)	619	-	524930 185988



Map ID	Details	Quadrant Reference (Compass Direction)	Estimated Distance From Site	Contact	NGR
66	<b>Contemporary Trade Directory Entries</b> Name: Jensen Wheels Location: 14-17, The Arches, Loveridge Road, London, NW6 2DS Classification: Garage Services <b>Status: Inactive</b> Positional Accuracy: Automatically positioned to the address	A8SW (S)	621	-	524753 184626
66	<b>Contemporary Trade Directory Entries</b> Name: Bristol (Uk) Ltd Location: 12, The Arches, Loveridge Road, London, NW6 2DS Classification: Paint Manufacturers <b>Status: Inactive</b> Positional Accuracy: Automatically positioned in the proximity of the address	A8SW (S)	621	-	524759 184626
66	<b>Contemporary Trade Directory Entries</b> Name: Ricolway Autos Location: 20, The Arches, Loveridge Road, LONDON, NW6 2DS Classification: Car Body Repairs <b>Status: Active</b> Positional Accuracy: Automatically positioned to the address	A8SW (S)	621	-	524753 184626
66	<b>Contemporary Trade Directory Entries</b> Name: Fantastic Carpet Cleaners Location: 63, Loveridge Road, London, NW6 2DR Classification: Carpet, Curtain & Upholstery Cleaners <b>Status: Active</b> Positional Accuracy: Automatically positioned to the address	A8SW (S)	653	-	524751 184594
66	<b>Contemporary Trade Directory Entries</b> Name: Finchley Motors Ltd Location: 9-10a, Loveridge Road, London, NW6 2DS Classification: Garage Services <b>Status: Active</b> Positional Accuracy: Automatically positioned to the address	A8SW (S)	662	-	524749 184586
67	<b>Contemporary Trade Directory Entries</b> Name: Plumbright Services Location: 47, Studholme Court, Finchley Road, London, NW3 7AE Classification: Boilers - Servicing, Replacements & Repairs <b>Status: Inactive</b> Positional Accuracy: Automatically positioned to the address	A14NW (NE)	622	-	525484 185603
68	<b>Contemporary Trade Directory Entries</b> Name: Finchley Road Audi Location: 278 Finchley Road, London, NW3 6LT Classification: Car Dealers <b>Status: Active</b> Positional Accuracy: Manually positioned to the road within the address or location	A14NE (E)	623	-	525540 185450
69	<b>Contemporary Trade Directory Entries</b> Name: Printco Ltd Location: 251, West End Lane, London, NW6 1XN Classification: Printers <b>Status: Inactive</b> Positional Accuracy: Automatically positioned to the address	A14SW (SE)	625	-	525476 184992
69	<b>Contemporary Trade Directory Entries</b> Name: Capital Appliances Location: 198, West End Lane, London, NW6 1SG Classification: Electrical Goods Sales, Manufacturers & Wholesalers <b>Status: Inactive</b> Positional Accuracy: Automatically positioned to the address	A14SE (SE)	658	-	525513 184992
69	<b>Contemporary Trade Directory Entries</b> Name: A A A Cleaning Ltd Location: 196, West End Lane, London, NW6 1SG Classification: Laundries & Launderettes <b>Status: Active</b> Positional Accuracy: Automatically positioned to the address	A14SE (SE)	663	-	525515 184984
70	<b>Contemporary Trade Directory Entries</b> Name: Iverson Tyres Ltd Location: 159-161, Iverson Road, London, NW6 2RB Classification: Tyre Dealers <b>Status: Active</b> Positional Accuracy: Automatically positioned to the address	A9NW (SE)	629	-	525313 184796
71	<b>Contemporary Trade Directory Entries</b> Name: Shamrock Location: 210, West End Lane, London, NW6 1UU Classification: Dry Cleaners <b>Status: Active</b> Positional Accuracy: Automatically positioned to the address	A14SE (E)	639	-	525518 185048

Map ID	Details	Quadrant Reference (Compass Direction)	Estimated Distance From Site	Contact	NGR
72	<b>Contemporary Trade Directory Entries</b> Name: Demo Auto Centre Location: 33, The Arches, Iverson Road, London, NW6 2HG Classification: Mot Testing Centres <b>Status: Active</b> Positional Accuracy: Automatically positioned to the address	A8SE (S)	664	-	524971 184613
72	<b>Contemporary Trade Directory Entries</b> Name: Iverson Autos Location: 31, The Arches, Iverson Road, London, NW6 2HG Classification: Garage Services <b>Status: Inactive</b> Positional Accuracy: Automatically positioned in the proximity of the address	A8SE (S)	668	-	524988 184614
72	<b>Contemporary Trade Directory Entries</b> Name: A B Dyne Motors Ltd Location: Iverson Road, LONDON, NW6 2QX Classification: Car Body Repairs <b>Status: Active</b> Positional Accuracy: Automatically positioned to the address	A8SE (S)	669	-	524989 184613
72	<b>Contemporary Trade Directory Entries</b> Name: Shield Joinery Services Location: 30, The Arches, Iverson Road, London, NW6 2HG Classification: Joinery Manufacturers <b>Status: Active</b> Positional Accuracy: Automatically positioned to the address	A8SE (S)	669	-	524989 184613
72	<b>Contemporary Trade Directory Entries</b> Name: Dimitrov Location: 31, The Arches, Iverson Road, London, NW6 2HG Classification: Garage Services <b>Status: Active</b> Positional Accuracy: Manually positioned to the address or location	A8SE (S)	669	-	524989 184613
73	<b>Contemporary Trade Directory Entries</b> Name: Keogh Joinery Services Location: 134, Iverson Road, London, NW6 2HH Classification: Joinery Manufacturers <b>Status: Active</b> Positional Accuracy: Automatically positioned to the address	A8NE (SE)	666	-	525169 184671
74	<b>Contemporary Trade Directory Entries</b> Name: Tower Service Station Location: 617, Finchley Road, London, NW3 7BS Classification: Petrol Filling Stations - 24 Hour <b>Status: Inactive</b> Positional Accuracy: Automatically positioned to the address	A18NE (N)	670	-	525052 186022
75	<b>Contemporary Trade Directory Entries</b> Name: Ocean Environmental Services Ltd Location: 49, Cricklewood Broadway, London, NW2 3JX Classification: Pest & Vermin Control <b>Status: Inactive</b> Positional Accuracy: Automatically positioned to the address	A12NW (W)	671	-	524074 185340
75	<b>Contemporary Trade Directory Entries</b> Name: Ocean Environmental Services Ltd Location: 49, Cricklewood Broadway, London, NW2 3JX Classification: Pest & Vermin Control <b>Status: Inactive</b> Positional Accuracy: Automatically positioned to the address	A12NW (W)	671	-	524074 185340
76	<b>Contemporary Trade Directory Entries</b> Name: 24 Hour Emergency Electrician Location: Kilburn High Rd, London, NW6 2QJ Classification: Electrical Engineers <b>Status: Active</b> Positional Accuracy: Manually positioned within the geographical locality	A8SW (S)	677	-	524727 184571
76	<b>Contemporary Trade Directory Entries</b> Name: Real Ice Location: Linburn House, 342, Kilburn High Road, London, NW6 2QJ Classification: Ice Cream Manufacturers & Suppliers <b>Status: Inactive</b> Positional Accuracy: Manually positioned to the address or location	A8SW (S)	690	-	524736 184558
76	<b>Contemporary Trade Directory Entries</b> Name: Silver Star Location: Linburn House, 342, Kilburn High Road, London, NW6 2QJ Classification: Printers <b>Status: Inactive</b> Positional Accuracy: Manually positioned to the address or location	A8SW (S)	690	-	524736 184558

Map ID	Details	Quadrant Reference (Compass Direction)	Estimated Distance From Site	Contact	NGR
76	<b>Contemporary Trade Directory Entries</b> Name: 24hr Pest & Vermin Control Location: Kilburn High Rd, London, NW6 2QJ Classification: Pest & Vermin Control <b>Status: Inactive</b> Positional Accuracy: Manually positioned to the road within the address or location	A8SW (S)	695	-	524716 184554
76	<b>Contemporary Trade Directory Entries</b> Name: Ancient & Modern Location: 379, Kilburn High Road, London, NW6 7QE Classification: Metal Workers <b>Status: Inactive</b> Positional Accuracy: Automatically positioned to the address	A8SW (S)	717	-	524707 184533
77	<b>Contemporary Trade Directory Entries</b> Name: C T & S (Joinery) Ltd Location: 188, Iverson Road, London, NW6 2HL Classification: Joinery Manufacturers <b>Status: Active</b> Positional Accuracy: Automatically positioned to the address	A9NW (SE)	679	-	525321 184740
78	<b>Contemporary Trade Directory Entries</b> Name: Speedy Tires Location: 62, Cricklewood Broadway, London, NW2 3EP Classification: Tyre Dealers <b>Status: Inactive</b> Positional Accuracy: Manually positioned to the address or location	A12NW (W)	681	-	524072 185420
78	<b>Contemporary Trade Directory Entries</b> Name: Zap Pest & Vermin Prevention Location: Cricklewood Broadway, London, NW2 3JR Classification: Pest & Vermin Control <b>Status: Inactive</b> Positional Accuracy: Manually positioned to the road within the address or location	A12NW (W)	723	-	524031 185430
78	<b>Contemporary Trade Directory Entries</b> Name: All Cleaning Services Location: Call Centre, Cricklewood Broadway, London, NW2 3JR Classification: Cleaning Services - Domestic <b>Status: Inactive</b> Positional Accuracy: Manually positioned to the road within the address or location	A12NW (W)	729	-	524026 185438
79	<b>Contemporary Trade Directory Entries</b> Name: A G M Auto Centre Location: 34, The Arches, Iverson Road, London, NW6 2HG Classification: Mot Testing Centres <b>Status: Active</b> Positional Accuracy: Automatically positioned to the address	A8SE (S)	690	-	524864 184563
79	<b>Contemporary Trade Directory Entries</b> Name: Central Pest Control Location: Iverson Rd, London, NW6 2HE Classification: Pest & Vermin Control <b>Status: Active</b> Positional Accuracy: Manually positioned within the geographical locality	A8SE (S)	700	-	524838 184550
80	<b>Contemporary Trade Directory Entries</b> Name: Classic Cleaners Location: 475, Finchley Road, London, NW3 6HS Classification: Dry Cleaners <b>Status: Inactive</b> Positional Accuracy: Automatically positioned to the address	A14NE (E)	692	-	525623 185351
80	<b>Contemporary Trade Directory Entries</b> Name: Nineteen (Uk) Ltd Location: 369, West End Lane, London, NW6 1LP Classification: Telecommunications Equipment & Systems <b>Status: Inactive</b> Positional Accuracy: Automatically positioned to the address	A14NE (E)	696	-	525627 185329
80	<b>Contemporary Trade Directory Entries</b> Name: Five Star Location: 469, Finchley Road, London, NW3 6HS Classification: Dry Cleaners <b>Status: Active</b> Positional Accuracy: Automatically positioned to the address	A14NE (E)	704	-	525635 185340
80	<b>Contemporary Trade Directory Entries</b> Name: Jav'S 5 Star Dry Cleaners Location: 469, Finchley Road, London, NW3 6HS Classification: Dry Cleaners <b>Status: Inactive</b> Positional Accuracy: Automatically positioned to the address	A14NE (E)	704	-	525635 185340

Map ID	Details	Quadrant Reference (Compass Direction)	Estimated Distance From Site	Contact	NGR
81	<b>Contemporary Trade Directory Entries</b> Name: Carmel Garage Location: 322, West End Lane, London, NW6 1LN Classification: Garage Services <b>Status: Active</b> Positional Accuracy: Automatically positioned to the address	A14SE (E)	699	-	525630 185299
81	<b>Contemporary Trade Directory Entries</b> Name: Look New Location: 334, West End Lane, London, NW6 1LN Classification: Dry Cleaners <b>Status: Active</b> Positional Accuracy: Automatically positioned to the address	A14NE (E)	721	-	525653 185309
81	<b>Contemporary Trade Directory Entries</b> Name: Global Medical Trading Ltd Location: A, 338, West End Lane, London, NW6 1LN Classification: Chemicals - Distributors & Wholesalers <b>Status: Inactive</b> Positional Accuracy: Automatically positioned to the address	A14NE (E)	729	-	525661 185312
81	<b>Contemporary Trade Directory Entries</b> Name: Mfk Ltd Location: 461, Finchley Road, London, NW3 6HN Classification: Electronic Equipment - Manufacturers & Assemblers <b>Status: Inactive</b> Positional Accuracy: Automatically positioned to the address	A14NE (E)	746	-	525678 185310
82	<b>Contemporary Trade Directory Entries</b> Name: Masland Carpets Location: 1, Lymington Road, London, NW6 1HX Classification: Carpets & Rugs - Manufacturers <b>Status: Inactive</b> Positional Accuracy: Automatically positioned to the address	A9NE (SE)	700	-	525538 184950
82	<b>Contemporary Trade Directory Entries</b> Name: Masland Carpets Location: Flat 1, Canterbury Mansions, Lymington Road, London, NW6 1SE Classification: Carpets & Rugs - Manufacturers <b>Status: Inactive</b> Positional Accuracy: Manually positioned to the address or location	A9NE (SE)	720	-	525539 184913
83	<b>Contemporary Trade Directory Entries</b> Name: Streamline Plumbing Location: Flat 1, 35, Richborough Road, London, NW2 3LX Classification: Boilers - Servicing, Replacements & Repairs <b>Status: Inactive</b> Positional Accuracy: Automatically positioned to the address	A12NW (W)	701	-	524099 185585
84	<b>Contemporary Trade Directory Entries</b> Name: Highway Auto Services Location: Iverson Rd, London, NW6 2HE Classification: Car Body Repairs <b>Status: Inactive</b> Positional Accuracy: Manually positioned to the road within the address or location	A8SW (S)	703	-	524789 184544
84	<b>Contemporary Trade Directory Entries</b> Name: Absolute Rubbish Location: 2, Iverson Road, London, NW6 2HE Classification: Waste Disposal Services <b>Status: Active</b> Positional Accuracy: Automatically positioned to the address	A8SW (S)	724	-	524784 184523
84	<b>Contemporary Trade Directory Entries</b> Name: Woodys Location: 330, Kilburn High Road, London, NW6 2QN Classification: Toiletries <b>Status: Inactive</b> Positional Accuracy: Automatically positioned to the address	A8SW (S)	750	-	524784 184497
84	<b>Contemporary Trade Directory Entries</b> Name: Topspot 3 Location: 361, Kilburn High Road, London, NW6 7QB Classification: Dry Cleaners <b>Status: Inactive</b> Positional Accuracy: Automatically positioned to the address	A8SW (S)	778	-	524751 184469
85	<b>Contemporary Trade Directory Entries</b> Name: Carmel Olefins Location: 215, West End Lane, London, NW6 1XJ Classification: Plastics - Raw Materials <b>Status: Inactive</b> Positional Accuracy: Automatically positioned to the address	A9NW (SE)	705	-	525481 184858

Map ID	Details	Quadrant Reference (Compass Direction)	Estimated Distance From Site	Contact	NGR
85	<b>Contemporary Trade Directory Entries</b> Name: Madam George Dry Cleaners Location: 227, West End Lane, London, NW6 1XJ Classification: Dry Cleaners <b>Status: Active</b> Positional Accuracy: Automatically positioned to the address	A9NW (SE)	707	-	525503 184883
85	<b>Contemporary Trade Directory Entries</b> Name: Central Pharmacy Location: 225, West End Lane, London, NW6 1XJ Classification: Chemists' & Pharmacists' Suppliers & Wholesalers <b>Status: Active</b> Positional Accuracy: Automatically positioned to the address	A9NW (SE)	710	-	525503 184878
85	<b>Contemporary Trade Directory Entries</b> Name: Colour Division Ltd Location: 168, West End Lane, London, NW6 1SD Classification: Printers <b>Status: Inactive</b> Positional Accuracy: Automatically positioned to the address	A9NE (SE)	729	-	525537 184894
85	<b>Contemporary Trade Directory Entries</b> Name: Colour Division Location: 168, West End Lane, London, NW6 1SD Classification: Copying & Duplicating Services <b>Status: Inactive</b> Positional Accuracy: Automatically positioned to the address	A9NE (SE)	729	-	525537 184894
85	<b>Contemporary Trade Directory Entries</b> Name: Colour Division Location: 168, West End Lane, London, NW6 1SD Classification: Printers <b>Status: Active</b> Positional Accuracy: Automatically positioned to the address	A9NE (SE)	729	-	525537 184894
85	<b>Contemporary Trade Directory Entries</b> Name: Colour Division Ltd Location: 168, West End Lane, London, NW6 1SD Classification: Copying & Duplicating Services <b>Status: Inactive</b> Positional Accuracy: Automatically positioned to the address	A9NE (SE)	729	-	525537 184894
86	<b>Contemporary Trade Directory Entries</b> Name: Quality Monitoring Instruments Ltd Location: Unit 5, Hampstead West, 224, Iverson Road, London, NW6 2HL Classification: Marine Electrical & Electronic Equipment Manufacturers <b>Status: Active</b> Positional Accuracy: Automatically positioned to the address	A9NW (SE)	744	-	525451 184766
86	<b>Contemporary Trade Directory Entries</b> Name: James Hugh Group Ltd Location: Unit 5, 224, Iverson Road, London, NW6 2HL Classification: Temperature Monitoring Systems Manufacturers <b>Status: Inactive</b> Positional Accuracy: Automatically positioned to the address	A9NW (SE)	744	-	525451 184766
86	<b>Contemporary Trade Directory Entries</b> Name: Quality Monitoring Instruments Ltd Location: Unit 5, 224, Iverson Road, London, NW6 2HL Classification: Marine Engineering Equipment Manufacturers <b>Status: Inactive</b> Positional Accuracy: Automatically positioned to the address	A9NW (SE)	744	-	525451 184766
86	<b>Contemporary Trade Directory Entries</b> Name: Rueger Location: Unit 5, 224, Iverson Road, London, NW6 2HL Classification: Temperature Monitoring Systems Manufacturers <b>Status: Inactive</b> Positional Accuracy: Automatically positioned to the address	A9NW (SE)	744	-	525451 184766
86	<b>Contemporary Trade Directory Entries</b> Name: Tempkey Location: Unit 5, 224, Iverson Road, London, NW6 2HL Classification: Temperature Monitoring Systems Manufacturers <b>Status: Inactive</b> Positional Accuracy: Automatically positioned to the address	A9NW (SE)	744	-	525451 184766
86	<b>Contemporary Trade Directory Entries</b> Name: Temperature Technology Chart Recorders Location: Unit 5, 224, Iverson Road, London, NW6 2HL Classification: Temperature Monitoring Systems Manufacturers <b>Status: Inactive</b> Positional Accuracy: Automatically positioned to the address	A9NW (SE)	744	-	525451 184766

Map ID	Details	Quadrant Reference (Compass Direction)	Estimated Distance From Site	Contact	NGR
86	<p><b>Contemporary Trade Directory Entries</b></p> <p>Name: M Waldman Ltd            Location: Unit 8, 224, Iverson Road, London, NW6 2HL            Classification: Clothing &amp; Fabrics - Manufacturers            Status: <b>Inactive</b>            Positional Accuracy: Automatically positioned to the address</p>	A9NW (SE)	783	-	525476 184736
86	<p><b>Contemporary Trade Directory Entries</b></p> <p>Name: Olympic Recovery            Location: 187, West End Lane, London, NW6 2LJ            Classification: Car Breakdown &amp; Recovery Services            Status: <b>Inactive</b>            Positional Accuracy: Automatically positioned in the proximity of the address</p>	A9NW (SE)	827	-	525507 184705
87	<p><b>Contemporary Trade Directory Entries</b></p> <p>Name: Maximus Property Services Ltd            Location: 459, Finchley Road, LONDON, NW3 6HN            Classification: Cleaning Services - Domestic            Status: <b>Inactive</b>            Positional Accuracy: Automatically positioned to the address</p>	A14SE (E)	751	-	525683 185306
87	<p><b>Contemporary Trade Directory Entries</b></p> <p>Name: Curtains &amp; Blinds            Location: 459, Finchley Road, London, NW3 6HN            Classification: Blinds, Awnings &amp; Canopies            Status: <b>Active</b>            Positional Accuracy: Automatically positioned to the address</p>	A14SE (E)	751	-	525683 185306
88	<p><b>Contemporary Trade Directory Entries</b></p> <p>Name: Oak Dale            Location: 57, Oak Grove, London, NW2 3LS            Classification: Garage Services            Status: <b>Active</b>            Positional Accuracy: Automatically positioned to the address</p>	A17SW (NW)	752	-	524092 185684
88	<p><b>Contemporary Trade Directory Entries</b></p> <p>Name: V P Cars Of Cricklewood Ltd            Location: 53-55, Oak Grove, London, NW2 3LS            Classification: Garage Services            Status: <b>Active</b>            Positional Accuracy: Automatically positioned to the address</p>	A17SW (NW)	752	-	524092 185684
88	<p><b>Contemporary Trade Directory Entries</b></p> <p>Name: R M Autos            Location: 57, Oak Grove, London, NW2 3LS            Classification: Mot Testing Centres            Status: <b>Inactive</b>            Positional Accuracy: Automatically positioned to the address</p>	A17SW (NW)	752	-	524092 185684
89	<p><b>Contemporary Trade Directory Entries</b></p> <p>Name: Travis Perkins Trading Co Ltd            Location: 156, West End Lane, London, NW6 1UF            Classification: Builders' Merchants            Status: <b>Active</b>            Positional Accuracy: Automatically positioned to the address</p>	A9NE (SE)	764	-	525561 184867
90	<p><b>Contemporary Trade Directory Entries</b></p> <p>Name: Grays Tyre &amp; Exhaust Centres Ltd            Location: 100, Cricklewood Broadway, London, NW2 3EL            Classification: Tyre Dealers            Status: <b>Active</b>            Positional Accuracy: Automatically positioned to the address</p>	A12NW (W)	777	-	523996 185520
90	<p><b>Contemporary Trade Directory Entries</b></p> <p>Name: Cricklewood Cleaners            Location: 89, Cricklewood Broadway, London, NW2 3JG            Classification: Carpet, Curtain &amp; Upholstery Cleaners            Status: <b>Active</b>            Positional Accuracy: Automatically positioned to the address</p>	A12NW (W)	790	-	523973 185482
90	<p><b>Contemporary Trade Directory Entries</b></p> <p>Name: Prontaprint            Location: 101, Cricklewood Broadway, London, NW2 3JG            Classification: Printers            Status: <b>Inactive</b>            Positional Accuracy: Automatically positioned to the address</p>	A12NW (W)	817	-	523951 185512
91	<p><b>Contemporary Trade Directory Entries</b></p> <p>Name: Ironing Service            Location: Unit 237, Webheath, Netherwood Street, London, NW6 2JX            Classification: Ironing &amp; Home Laundry Services            Status: <b>Active</b>            Positional Accuracy: Manually positioned to the address or location</p>	A8SE (S)	778	-	524986 184498

Map ID	Details	Quadrant Reference (Compass Direction)	Estimated Distance From Site	Contact	NGR
91	<b>Contemporary Trade Directory Entries</b> Name: N Barnett & Co Ltd Location: Unit 242, Webheath, Netherwood Street, London, NW6 2JX Classification: Catering Equipment <b>Status: Inactive</b> Positional Accuracy: Automatically positioned to the address	A8SE (S)	780	-	525034 184512
91	<b>Contemporary Trade Directory Entries</b> Name: Hampstead Sandwich Co Ltd Location: Unit 241, Webheath, Netherwood Street, LONDON, NW6 2JX Classification: Food Products - Manufacturers <b>Status: Inactive</b> Positional Accuracy: Automatically positioned to the address	A8SE (S)	780	-	525029 184510
91	<b>Contemporary Trade Directory Entries</b> Name: John Jacobs Location: Unit 240, Webheath, Netherwood Street, London, NW6 2JX Classification: Art Restoration & Picture Cleaning <b>Status: Active</b> Positional Accuracy: Automatically positioned to the address	A8SE (S)	780	-	525024 184508
91	<b>Contemporary Trade Directory Entries</b> Name: Try Us Location: Unit 237, Webheath, Netherwood St, London, NW6 2JX Classification: Printers <b>Status: Active</b> Positional Accuracy: Manually positioned to the address or location	A8SE (S)	787	-	525004 184494
92	<b>Contemporary Trade Directory Entries</b> Name: Kitas Cleaning Co Ltd Location: Flat 6, 48, Lichfield Road, London, NW2 2RG Classification: Cleaning Services - Domestic <b>Status: Inactive</b> Positional Accuracy: Automatically positioned to the address	A17SW (NW)	787	-	524136 185810
93	<b>Contemporary Trade Directory Entries</b> Name: Brondes Dry Cleaners Location: 328b, Kilburn High Road, London, NW6 2QN Classification: Dry Cleaners <b>Status: Active</b> Positional Accuracy: Automatically positioned to the address	A8SW (S)	792	-	524809 184455
93	<b>Contemporary Trade Directory Entries</b> Name: Ghanshyam Builders Merchants Location: 326, Kilburn High Road, London, NW6 2QN Classification: Builders' Merchants <b>Status: Inactive</b> Positional Accuracy: Automatically positioned to the address	A8SW (S)	796	-	524814 184452
94	<b>Contemporary Trade Directory Entries</b> Name: Wheel Fix It Location: 1, Linstead Street, London, NW6 2HB Classification: Alloys <b>Status: Active</b> Positional Accuracy: Automatically positioned to the address	A8SE (S)	793	-	525150 184530
95	<b>Contemporary Trade Directory Entries</b> Name: Sunrize Printwear Location: Unit 232, Webheath, Netherwood Street, London, NW6 2JX Classification: T-Shirts <b>Status: Inactive</b> Positional Accuracy: Automatically positioned to the address	A8SE (S)	793	-	524957 184475
96	<b>Contemporary Trade Directory Entries</b> Name: Greenway Pest Control Location: The Studio, 2b, Chatsworth Road, London, NW2 4BN Classification: Pest & Vermin Control <b>Status: Active</b> Positional Accuracy: Manually positioned within the geographical locality	A7SE (SW)	808	-	524361 184552
97	<b>Contemporary Trade Directory Entries</b> Name: Connaughts Location: 118, Cricklewood Broadway, London, NW2 3EJ Classification: Dry Cleaners <b>Status: Active</b> Positional Accuracy: Automatically positioned to the address	A12NW (W)	822	-	523963 185569
97	<b>Contemporary Trade Directory Entries</b> Name: Libra Dry Cleaners Location: 109, Cricklewood Broadway, London, NW2 3JG Classification: Dry Cleaners <b>Status: Active</b> Positional Accuracy: Automatically positioned to the address	A12NW (W)	837	-	523936 185531

Map ID	Details	Quadrant Reference (Compass Direction)	Estimated Distance From Site	Contact	NGR
97	<p><b>Contemporary Trade Directory Entries</b></p> <p>Name: Regular Cleaning London            Location: 1, Ash Grove, London, NW2 3LJ            Classification: Cleaning Services - Domestic  <b>Status: Active</b>            Positional Accuracy: Automatically positioned to the address</p>	A12NW (W)	841	-	523958 185610
98	<p><b>Contemporary Trade Directory Entries</b></p> <p>Name: Auto Car Sales            Location: 103, Cricklewood Broadway, London, NW2 3JG            Classification: Car Dealers - Used  <b>Status: Inactive</b>            Positional Accuracy: Automatically positioned to the address</p>	A12NW (W)	824	-	523946 185516
99	<p><b>Contemporary Trade Directory Entries</b></p> <p>Name: Slocombes            Location: 197, West End Lane, London, NW6 2LJ            Classification: Motor Cycle &amp; Component Manufacturers  <b>Status: Inactive</b>            Positional Accuracy: Manually positioned within the geographical locality</p>	A9NW (SE)	831	-	525510 184702
99	<p><b>Contemporary Trade Directory Entries</b></p> <p>Name: Atlas Motorworks            Location: 185, West End Lane, London, NW6 2LJ            Classification: Car Body Repairs  <b>Status: Active</b>            Positional Accuracy: Automatically positioned to the address</p>	A9NW (SE)	844	-	525504 184679
99	<p><b>Contemporary Trade Directory Entries</b></p> <p>Name: Optical Disc Service Uk            Location: 3, Blackburn Road, London, NW6 1RZ            Classification: Record, Tape &amp; CD Manufacturers  <b>Status: Inactive</b>            Positional Accuracy: Automatically positioned to the address</p>	A9NE (SE)	860	-	525554 184705
99	<p><b>Contemporary Trade Directory Entries</b></p> <p>Name: Vervena Laser &amp; Beauty Clinic            Location: 126, West End Lane, London, NW6 1SA            Classification: Electrolysis  <b>Status: Active</b>            Positional Accuracy: Automatically positioned to the address</p>	A9NE (SE)	862	-	525544 184691
99	<p><b>Contemporary Trade Directory Entries</b></p> <p>Name: W Farmer            Location: 2-4, Blackburn Road, London, NW6 1RZ            Classification: Printers  <b>Status: Inactive</b>            Positional Accuracy: Automatically positioned to the address</p>	A9NE (SE)	878	-	525543 184668
99	<p><b>Contemporary Trade Directory Entries</b></p> <p>Name: Reliant Dry Cleaners            Location: 118, West End Lane, London, NW6 2LS            Classification: Dry Cleaners  <b>Status: Inactive</b>            Positional Accuracy: Automatically positioned to the address</p>	A9NE (SE)	882	-	525539 184660
99	<p><b>Contemporary Trade Directory Entries</b></p> <p>Name: Serviceteam Ltd            Location: Canada Ho, Blackburn Rd, London, NW6 1RZ            Classification: Cleaning Services - Commercial  <b>Status: Inactive</b>            Positional Accuracy: Manually positioned to the road within the address or location</p>	A9NE (SE)	890	-	525576 184685
99	<p><b>Contemporary Trade Directory Entries</b></p> <p>Name: Dovercourt Van Centre            Location: Blackburn Rd, London, NW6 1RZ            Classification: Commercial Vehicle Dealers  <b>Status: Inactive</b>            Positional Accuracy: Manually positioned to the road within the address or location</p>	A9NE (SE)	895	-	525583 184686
99	<p><b>Contemporary Trade Directory Entries</b></p> <p>Name: Photo Station Ltd            Location: 104, West End Lane, London, NW6 2LS            Classification: Photographic Processors  <b>Status: Inactive</b>            Positional Accuracy: Automatically positioned to the address</p>	A9SE (SE)	909	-	525541 184623
100	<p><b>Contemporary Trade Directory Entries</b></p> <p>Name: Major Environmental Services            Location: 12, Lowfield Road, London, NW6 2PR            Classification: Pest &amp; Vermin Control  <b>Status: Inactive</b>            Positional Accuracy: Automatically positioned to the address</p>	A9SW (SE)	846	-	525202 184492



Map ID	Details	Quadrant Reference (Compass Direction)	Estimated Distance From Site	Contact	NGR
101	<b>Contemporary Trade Directory Entries</b> Name: Lesley Laundry Dry Cleaning Location: 386, Finchley Road, London, NW2 2HP Classification: Dry Cleaners <b>Status: Inactive</b> Positional Accuracy: Automatically positioned to the address	A18NE (N)	861	-	525092 186209
101	<b>Contemporary Trade Directory Entries</b> Name: Ultimate Sonics Location: 392, Finchley Road, London, NW2 2HR Classification: Hi-Fi Equipment Manufacturers & Distributors <b>Status: Inactive</b> Positional Accuracy: Automatically positioned to the address	A18NE (N)	891	-	525086 186241
101	<b>Contemporary Trade Directory Entries</b> Name: Hampstead Auto Centre Ltd Location: A, 1, Pattison Road, London, NW2 2HL Classification: Car Body Repairs <b>Status: Inactive</b> Positional Accuracy: Automatically positioned to the address	A18NE (N)	892	-	525111 186236
101	<b>Contemporary Trade Directory Entries</b> Name: Twinspark Hampstead Ltd Location: A, 1, Pattison Road, London, NW2 2HL Classification: Garage Services <b>Status: Inactive</b> Positional Accuracy: Automatically positioned to the address	A18NE (N)	892	-	525111 186236
101	<b>Contemporary Trade Directory Entries</b> Name: Twinspark Hampstead Ltd Location: 1, Pattison Road, London, NW2 2HL Classification: Garage Services <b>Status: Active</b> Positional Accuracy: Automatically positioned to the address	A18NE (N)	892	-	525111 186236
101	<b>Contemporary Trade Directory Entries</b> Name: Starcraft Location: 394, Finchley Road, London, NW2 2HR Classification: Dry Cleaners <b>Status: Active</b> Positional Accuracy: Automatically positioned to the address	A18NE (N)	895	-	525085 186245
102	<b>Contemporary Trade Directory Entries</b> Name: Irish Heliculture Location: 33, Keyes Road, London, NW2 3XB Classification: Food Products - Manufacturers <b>Status: Inactive</b> Positional Accuracy: Automatically positioned to the address	A12NW (W)	865	-	523878 185315
102	<b>Contemporary Trade Directory Entries</b> Name: Spanish Food Fiesta Location: 42, Keyes Road, London, NW2 3XA Classification: Food Products - Manufacturers <b>Status: Inactive</b> Positional Accuracy: Automatically positioned to the address	A12NW (W)	891	-	523854 185347
103	<b>Contemporary Trade Directory Entries</b> Name: Rigde Garage Location: Prospect Road, London, NW2 2JT Classification: Garage Services <b>Status: Inactive</b> Positional Accuracy: Automatically positioned to the address	A18NE (N)	875	-	525038 186234
103	<b>Contemporary Trade Directory Entries</b> Name: Ridge Garage Location: 1, Prospect Road, London, NW2 2JT Classification: Garage Services <b>Status: Active</b> Positional Accuracy: Automatically positioned to the address	A18NE (N)	878	-	525037 186237
103	<b>Contemporary Trade Directory Entries</b> Name: I C S Systems Location: 671, Finchley Road, London, NW2 2JP Classification: Photocopiers <b>Status: Inactive</b> Positional Accuracy: Automatically positioned to the address	A18NE (N)	905	-	525048 186263
103	<b>Contemporary Trade Directory Entries</b> Name: Photocopiers Direct Ltd Location: 671, Finchley Road, London, NW2 2JP Classification: Photocopiers <b>Status: Inactive</b> Positional Accuracy: Automatically positioned to the address	A18NE (N)	905	-	525048 186263

Map ID	Details	Quadrant Reference (Compass Direction)	Estimated Distance From Site	Contact	NGR
103	<b>Contemporary Trade Directory Entries</b> Name: Fix It Location: 679, Finchley Road, London, NW2 2JP Classification: Electrical Goods Sales, Manufacturers & Wholesalers <b>Status: Inactive</b> Positional Accuracy: Manually positioned to the address or location	A18NE (N)	929	-	525046 186287
103	<b>Contemporary Trade Directory Entries</b> Name: Leyland Sdm Location: 683-685, Finchley Road, London, NW2 2JP Classification: Painting & Decorating Supplies <b>Status: Active</b> Positional Accuracy: Automatically positioned to the address	A18NE (N)	936	-	525038 186295
104	<b>Contemporary Trade Directory Entries</b> Name: Travis Perkins Trading Co Ltd Location: 306, Kilburn High Road, London, NW6 2DB Classification: Builders' Merchants <b>Status: Inactive</b> Positional Accuracy: Automatically positioned to the address	A8SE (S)	880	-	524872 184372
104	<b>Contemporary Trade Directory Entries</b> Name: Impact Drilling Location: Unit 5, Kilburn High Rd, London, NW6 7JR Classification: Drilling & Boring Equipment & Supplies <b>Status: Inactive</b> Positional Accuracy: Manually positioned to the road within the address or location	A8SE (S)	905	-	524862 184346
105	<b>Contemporary Trade Directory Entries</b> Name: Grand Products Ltd Location: A, 20, Hollycroft Avenue, London, NW3 7QL Classification: Furniture Manufacturers - Home & Office <b>Status: Inactive</b> Positional Accuracy: Automatically positioned to the address	A19NW (NE)	881	-	525381 186106
106	<b>Contemporary Trade Directory Entries</b> Name: Sage Cars Ltd Location: Prospect Road, London, NW2 2JT Classification: Garage Services <b>Status: Inactive</b> Positional Accuracy: Automatically positioned in the proximity of the address	A18NE (N)	904	-	524998 186268
107	<b>Contemporary Trade Directory Entries</b> Name: Express Location: 137, Cricklewood Broadway, London, NW2 3HY Classification: Dry Cleaners <b>Status: Active</b> Positional Accuracy: Automatically positioned to the address	A12NW (W)	905	-	523886 185599
108	<b>Contemporary Trade Directory Entries</b> Name: Coles Pen Co Location: 184, Cricklewood Lane, London, NW2 2DX Classification: Stationery Manufacturers <b>Status: Active</b> Positional Accuracy: Automatically positioned to the address	A17NE (NW)	905	-	524396 186145
108	<b>Contemporary Trade Directory Entries</b> Name: Crawford Antiques Location: 87, Cricklewood Lane, London, NW2 1HR Classification: French Polishing <b>Status: Active</b> Positional Accuracy: Automatically positioned to the address	A17NE (NW)	950	-	524396 186194
108	<b>Contemporary Trade Directory Entries</b> Name: Jacobs Location: Dersingham Road Garage, Dersingham Road, London, NW2 1SP Classification: Commercial Vehicle Servicing, Repairs, Parts & Accessories <b>Status: Inactive</b> Positional Accuracy: Automatically positioned to the address	A17NE (NW)	982	-	524386 186224
108	<b>Contemporary Trade Directory Entries</b> Name: Jacobs Ltd Location: Dersingham Road Garage, Dersingham Road, London, NW2 1SP Classification: Commercial Vehicle Servicing, Repairs, Parts & Accessories <b>Status: Inactive</b> Positional Accuracy: Automatically positioned to the address	A17NE (NW)	982	-	524386 186224
109	<b>Contemporary Trade Directory Entries</b> Name: Mercedes Benz Location: Blackburn Road, London, NW6 1RZ Classification: Car Dealers <b>Status: Inactive</b> Positional Accuracy: Automatically positioned to the address	A9NE (SE)	906	-	525655 184753

Map ID	Details	Quadrant Reference (Compass Direction)	Estimated Distance From Site	Contact	NGR
110	<b>Contemporary Trade Directory Entries</b> Name: Savoy Location: 164, Cricklewood Lane, London, NW2 2DX Classification: Dry Cleaners <b>Status: Active</b> Positional Accuracy: Automatically positioned to the address	A17NE (NW)	910	-	524341 186126
111	<b>Contemporary Trade Directory Entries</b> Name: Brilliant Media Location: 173, West End Lane, London, NW6 2LY Classification: Printers <b>Status: Active</b> Positional Accuracy: Manually positioned to the address or location	A9SW (SE)	910	-	525507 184592
112	<b>Contemporary Trade Directory Entries</b> Name: Cricklewood Lane Service Station Location: 114, Cricklewood Lane, London, NW2 2DP Classification: Mot Testing Centres <b>Status: Active</b> Positional Accuracy: Automatically positioned to the address	A17NE (NW)	922	-	524222 186070
112	<b>Contemporary Trade Directory Entries</b> Name: Vip Engineering Location: 114, Cricklewood Lane, London, NW2 2DP Classification: Garage Services <b>Status: Inactive</b> Positional Accuracy: Automatically positioned to the address	A17NE (NW)	922	-	524222 186070
112	<b>Contemporary Trade Directory Entries</b> Name: Conqueror Print Location: 114, Cricklewood Lane, London, NW2 2DP Classification: Printers <b>Status: Active</b> Positional Accuracy: Automatically positioned to the address	A17NE (NW)	922	-	524222 186070
113	<b>Contemporary Trade Directory Entries</b> Name: Direct Telecommunications (London) Ltd Location: Unit 5, Drakes Courtyard, 291, Kilburn High Road, London, NW6 7JR Classification: Telecommunications Equipment & Systems <b>Status: Active</b> Positional Accuracy: Automatically positioned to the address	A8SW (S)	925	-	524818 184322
113	<b>Contemporary Trade Directory Entries</b> Name: Courtier Fine Art Ltd Location: Unit 3, Drakes Courtyard, 291, Kilburn High Road, London, NW6 7JR Classification: Greeting Card Publishers & Wholesalers <b>Status: Inactive</b> Positional Accuracy: Automatically positioned to the address	A8SW (S)	939	-	524829 184309
113	<b>Contemporary Trade Directory Entries</b> Name: M P Moran & Sons Ltd Location: 293-301, Kilburn High Road, London, NW6 7JR Classification: Builders' Merchants <b>Status: Active</b> Positional Accuracy: Automatically positioned to the address	A8SE (S)	944	-	524864 184307
114	<b>Contemporary Trade Directory Entries</b> Name: Lady Launderette Location: 198, Broadhurst Gardens, London, NW6 3AY Classification: Dry Cleaners <b>Status: Active</b> Positional Accuracy: Automatically positioned to the address	A9SE (SE)	926	-	525563 184620
115	<b>Contemporary Trade Directory Entries</b> Name: Fresh Milk Supply Location: 14, Blackburn Road, London, NW6 1RZ Classification: Dairies <b>Status: Inactive</b> Positional Accuracy: Automatically positioned to the address	A9NE (SE)	927	-	525628 184687
115	<b>Contemporary Trade Directory Entries</b> Name: Premier Dairies Location: 14, Blackburn Road, London, NW6 1RZ Classification: Dairies <b>Status: Inactive</b> Positional Accuracy: Automatically positioned to the address	A9NE (SE)	927	-	525628 184687
115	<b>Contemporary Trade Directory Entries</b> Name: Builder Depot Location: 14, Blackburn Road, London, NW6 1RZ Classification: Builders' Merchants <b>Status: Active</b> Positional Accuracy: Automatically positioned to the address	A9NE (SE)	927	-	525628 184687

Map ID	Details	Quadrant Reference (Compass Direction)	Estimated Distance From Site	Contact	NGR
116	<p><b>Contemporary Trade Directory Entries</b></p> <p>Name: London Scrap Metal Recycling            Location: Cricklewood Railway Station, Cricklewood La, London, NW2 1HL            Classification: Scrap Metal Merchants  <b>Status: Active</b>            Positional Accuracy: Manually positioned within the geographical locality</p>	A17SW (NW)	936	-	524041 185928
117	<p><b>Contemporary Trade Directory Entries</b></p> <p>Name: Oven Cleaning (Cricklewood)            Location: 142-146, Cricklewood Broadway, London, NW2 3ED            Classification: Oven cleaning  <b>Status: Inactive</b>            Positional Accuracy: Automatically positioned to the address</p>	A17SW (W)	938	-	523886 185689
118	<p><b>Contemporary Trade Directory Entries</b></p> <p>Name: Knowles &amp; Christou            Location: Unit 44, Kingsgate Workshops, 110-116, Kingsgate Road, London, NW6 2JG            Classification: Soft Furnishings - Manufacturers  <b>Status: Inactive</b>            Positional Accuracy: Automatically positioned to the address</p>	A8SE (S)	945	-	525136 184369
118	<p><b>Contemporary Trade Directory Entries</b></p> <p>Name: Prisms Glass Design            Location: Unit 31, Kingsgate Workshops, 110-116, Kingsgate Road, London, NW6 2JG            Classification: Stained Glass Designers &amp; Producers  <b>Status: Active</b>            Positional Accuracy: Automatically positioned to the address</p>	A8SE (S)	945	-	525136 184369
118	<p><b>Contemporary Trade Directory Entries</b></p> <p>Name: Norman Scott            Location: Kingsgate Workshops, 110-116, Kingsgate Road, London, NW6 2JG            Classification: Textile Manufacturing  <b>Status: Inactive</b>            Positional Accuracy: Manually positioned to the address or location</p>	A8SE (S)	945	-	525136 184369
118	<p><b>Contemporary Trade Directory Entries</b></p> <p>Name: Chris Bramble            Location: Unit 31, Kingsgate Workshops, 110-116, Kingsgate Road, London, NW6 2JG            Classification: Ceramic Manufacturers, Supplies &amp; Services  <b>Status: Active</b>            Positional Accuracy: Manually positioned to the address or location</p>	A8SE (S)	945	-	525136 184369
118	<p><b>Contemporary Trade Directory Entries</b></p> <p>Name: Tim Hine            Location: Kingsgate Workshops, 110-116, Kingsgate Road, London, NW6 2JG            Classification: Furniture Manufacturers - Home &amp; Office  <b>Status: Inactive</b>            Positional Accuracy: Manually positioned to the address or location</p>	A8SE (S)	945	-	525136 184369
118	<p><b>Contemporary Trade Directory Entries</b></p> <p>Name: Flipit            Location: Unit 31, Kingsgate Workshops, 110-116, Kingsgate Road, London, NW6 2JG            Classification: Furniture Manufacturers - Home &amp; Office  <b>Status: Active</b>            Positional Accuracy: Manually positioned to the address or location</p>	A8SE (S)	945	-	525136 184369
118	<p><b>Contemporary Trade Directory Entries</b></p> <p>Name: P Eastham            Location: Kingsgate Workshops, 110-116, Kingsgate Road, London, NW6 2JG            Classification: Printers  <b>Status: Inactive</b>            Positional Accuracy: Manually positioned to the address or location</p>	A8SE (S)	945	-	525136 184369
118	<p><b>Contemporary Trade Directory Entries</b></p> <p>Name: Woodrush            Location: Kingsgate Workshops, 110-116, Kingsgate Road, London, NW6 2JG            Classification: Cabinet Makers  <b>Status: Inactive</b>            Positional Accuracy: Manually positioned to the address or location</p>	A8SE (S)	945	-	525136 184369
119	<p><b>Contemporary Trade Directory Entries</b></p> <p>Name: Carpet Cops            Location: 289, Kilburn High Road, London, NW6 7JR            Classification: Carpet, Curtain &amp; Upholstery Cleaners  <b>Status: Inactive</b>            Positional Accuracy: Automatically positioned to the address</p>	A3NE (S)	965	-	524881 184287
120	<p><b>Contemporary Trade Directory Entries</b></p> <p>Name: Eclipse Td            Location: 159, Broadhurst Gardens, London, NW6 3AU            Classification: Hi-Fi Equipment Manufacturers &amp; Distributors  <b>Status: Inactive</b>            Positional Accuracy: Automatically positioned to the address</p>	A9SE (SE)	966	-	525594 184595

Map ID	Details	Quadrant Reference (Compass Direction)	Estimated Distance From Site	Contact	NGR
120	<b>Contemporary Trade Directory Entries</b> Name: G M Deery Location: 22, West Hampstead Mews, London, NW6 3BB Classification: Garage Services <b>Status: Active</b> Positional Accuracy: Automatically positioned to the address	A9SE (SE)	989	-	525603 184571
121	<b>Contemporary Trade Directory Entries</b> Name: Crystal Vision Location: 10, Cricklewood Lane, London, NW2 1EX Classification: Electrical Goods Sales, Manufacturers & Wholesalers <b>Status: Inactive</b> Positional Accuracy: Automatically positioned to the address	A17SW (NW)	972	-	523877 185750
121	<b>Contemporary Trade Directory Entries</b> Name: End Of Tenancy Cleaning Location: 4, Crown Terrace, Cricklewood Lane, London, NW2 1EY Classification: Cleaning Services - Domestic <b>Status: Active</b> Positional Accuracy: Automatically positioned to the address	A17SW (NW)	975	-	523872 185747
121	<b>Contemporary Trade Directory Entries</b> Name: Pro Source Location: 164-168, Cricklewood Broadway, London, NW2 3ED Classification: Clothing & Fabrics - Manufacturers <b>Status: Inactive</b> Positional Accuracy: Automatically positioned to the address	A17SW (NW)	998	-	523837 185726
122	<b>Contemporary Trade Directory Entries</b> Name: Speedy Motors Location: 6, Devonshire Place, London, NW2 2HX Classification: Garage Services <b>Status: Inactive</b> Positional Accuracy: Automatically positioned to the address	A23SE (N)	988	-	525082 186340
123	<b>Contemporary Trade Directory Entries</b> Name: Oven Cleaning Kilburn Location: 274 Kilburn High Rd, London, NW6 2BY Classification: Oven cleaning <b>Status: Inactive</b> Positional Accuracy: Manually positioned within the geographical locality	A3NE (S)	992	-	524950 184270
124	<b>Contemporary Trade Directory Entries</b> Name: Www.Mgsltd.Acnrep.Com Location: 84, Teignmouth Road, London, NW2 4DX Classification: Distribution Services <b>Status: Active</b> Positional Accuracy: Automatically positioned to the address	A11SE (W)	1000	-	523783 185032
125	<b>Fuel Station Entries</b> Name: Fortune Green Service Station Location: 63-65 Fortune Green Road, Fortune Green, LONDON, NW6 1DR Brand: Texaco Premises Type: Not Applicable <b>Status: Obsolete</b> Positional Accuracy: Manually positioned to the road within the address or location	A13NE (NE)	322	-	525113 185609
126	<b>Fuel Station Entries</b> Name: Cavendish Motors Location: West End Lane, LONDON, Greater London, NW6 1XF Brand: OBSOLETE Premises Type: Not Applicable <b>Status: Obsolete</b> Positional Accuracy: Manually positioned to the road within the address or location	A14SW (E)	492	-	525412 185197
127	<b>Fuel Station Entries</b> Name: Broadway Service Station Location: 17-27, Cricklewood Broadway, London, NW2 3JX Brand: Harvest Energy Premises Type: Petrol Station <b>Status: Open</b> Positional Accuracy: Manually positioned to the address or location	A12SW (W)	627	-	524117 185279
128	<b>Fuel Station Entries</b> Name: Shell Kilburn Location: 409, Kilburn High Road, London, NW6 7QE Brand: Shell Premises Type: Petrol Station <b>Status: Open</b> Positional Accuracy: Manually positioned to the address or location	A8SW (S)	667	-	524633 184595

Map ID	Details	Quadrant Reference (Compass Direction)	Estimated Distance From Site	Contact	NGR
129	<b>Fuel Station Entries</b> Name: The Tower Service Station Location: 617, Finchley Road, London, NW3 7BS Brand: ESSO Premises Type: Petrol Station <b>Status: Open</b> Positional Accuracy: Automatically positioned to the address	A18NE (N)	670	-	525052 186022
130	<b>Fuel Station Entries</b> Name: Jacob`S Taxi Garage Location: Dersingham Road, Cricklewood, LONDON, NW2 1SP Brand: Obsolete Premises Type: Not Applicable <b>Status: Obsolete</b> Positional Accuracy: Automatically positioned to the address	A17NE (NW)	982	-	524386 186224

Map ID	Details	Quadrant Reference (Compass Direction)	Estimated Distance From Site	Contact	NGR
131	<p><b>Local Nature Reserves</b></p> <p>Name: Westbere Copse            Multiple Area: Y            Area (m2): 3879.76            Source: Natural England            Designation Date: 1st January 2006</p>	A13SW (W)	234	7	524510 185292

Agency & Hydrological	Version	Update Cycle
<b>Contaminated Land Register Entries and Notices</b> London Borough of Hammersmith And Fulham - Environmental Health Department London Borough of Barnet - Environmental Health Department London Borough of Brent - Environmental Health Department London Borough of Islington - Public Protection London Borough of Haringey - Planning and Environmental Health Westminster City Council - Environmental Health Department London Borough of Camden - Pollution Projects Team Royal Borough of Kensington And Chelsea - Environmental Services London Borough of Ealing - Environmental Health and Trading Standards Division	April 2012 April 2013 April 2013 August 2013 February 2013 January 2013 March 2013 November 2012 October 2013	Annual Rolling Update Annual Rolling Update Annual Rolling Update Annual Rolling Update Annual Rolling Update Annual Rolling Update Annual Rolling Update Annual Rolling Update Annual Rolling Update
<b>Discharge Consents</b> Environment Agency - Thames Region	October 2013	Quarterly
<b>Enforcement and Prohibition Notices</b> Environment Agency - Thames Region	March 2013	As notified
<b>Integrated Pollution Controls</b> Environment Agency - Thames Region	October 2008	Not Applicable
<b>Integrated Pollution Prevention And Control</b> Environment Agency - Thames Region	October 2013	Quarterly
<b>Local Authority Integrated Pollution Prevention And Control</b> London Borough of Hammersmith And Fulham - Environmental Health Department London Borough of Barnet - Environmental Health Department London Borough of Islington - Environmental Health Department London Borough of Camden - Pollution Projects Team Royal Borough of Kensington And Chelsea - Environmental Health Department London Borough of Brent - Environmental Health Department London Borough of Haringey - Planning and Environmental Health London Borough of Ealing - Environmental Health and Trading Standards Division Westminster City Council - Environmental Health Department	April 2012 April 2013 April 2013 February 2013 February 2013 January 2013 November 2012 September 2012 September 2012	Annual Rolling Update Annual Rolling Update Annual Rolling Update Annual Rolling Update Annual Rolling Update Annual Rolling Update Annual Rolling Update Annual Rolling Update Annual Rolling Update
<b>Local Authority Pollution Prevention and Controls</b> London Borough of Hammersmith And Fulham - Environmental Health Department London Borough of Barnet - Environmental Health Department London Borough of Islington - Environmental Health Department London Borough of Camden - Pollution Projects Team Royal Borough of Kensington And Chelsea - Environmental Health Department London Borough of Brent - Environmental Health Department London Borough of Haringey - Planning and Environmental Health London Borough of Ealing - Environmental Health and Trading Standards Division Westminster City Council - Environmental Health Department	April 2012 April 2013 April 2013 February 2013 February 2013 January 2013 November 2012 September 2012 September 2012	Annual Rolling Update Annual Rolling Update Annual Rolling Update Annual Rolling Update Annual Rolling Update Annual Rolling Update Annual Rolling Update Annual Rolling Update Annual Rolling Update
<b>Local Authority Pollution Prevention and Control Enforcements</b> London Borough of Hammersmith And Fulham - Environmental Health Department London Borough of Barnet - Environmental Health Department London Borough of Islington - Environmental Health Department London Borough of Camden - Pollution Projects Team Royal Borough of Kensington And Chelsea - Environmental Health Department London Borough of Brent - Environmental Health Department London Borough of Haringey - Planning and Environmental Health London Borough of Ealing - Environmental Health and Trading Standards Division Westminster City Council - Environmental Health Department	April 2012 April 2013 April 2013 February 2013 February 2013 January 2013 November 2012 September 2012 September 2012	Annual Rolling Update Annual Rolling Update Annual Rolling Update Annual Rolling Update Annual Rolling Update Annual Rolling Update Annual Rolling Update Annual Rolling Update Annual Rolling Update
<b>Nearest Surface Water Feature</b> Ordnance Survey	July 2012	Quarterly
<b>Pollution Incidents to Controlled Waters</b> Environment Agency - Thames Region	September 1999	Not Applicable
<b>Prosecutions Relating to Authorised Processes</b> Environment Agency - Thames Region	March 2013	As notified



Agency & Hydrological	Version	Update Cycle
<b>Prosecutions Relating to Controlled Waters</b> Environment Agency - Thames Region	March 2013	As notified
<b>Registered Radioactive Substances</b> Environment Agency - Thames Region	October 2013	Quarterly
<b>River Quality</b> Environment Agency - Head Office	November 2001	Not Applicable
<b>River Quality Biology Sampling Points</b> Environment Agency - Head Office	July 2012	Annually
<b>River Quality Chemistry Sampling Points</b> Environment Agency - Head Office	July 2012	Annually
<b>Substantiated Pollution Incident Register</b> Environment Agency - Thames Region - North East Area	October 2013	Quarterly
<b>Water Abstractions</b> Environment Agency - Thames Region	October 2013	Quarterly
<b>Water Industry Act Referrals</b> Environment Agency - Thames Region	October 2013	Quarterly
<b>Groundwater Vulnerability</b> Environment Agency - Head Office	January 2011	Not Applicable
<b>Drift Deposits</b> Environment Agency - Head Office	January 1999	Not Applicable
<b>Bedrock Aquifer Designations</b> British Geological Survey - National Geoscience Information Service	October 2012	Annually
<b>Superficial Aquifer Designations</b> British Geological Survey - National Geoscience Information Service	October 2012	Annually
<b>Source Protection Zones</b> Environment Agency - Head Office	July 2013	Quarterly
<b>Extreme Flooding from Rivers or Sea without Defences</b> Environment Agency - Head Office	August 2013	Quarterly
<b>Flooding from Rivers or Sea without Defences</b> Environment Agency - Head Office	August 2013	Quarterly
<b>Areas Benefiting from Flood Defences</b> Environment Agency - Head Office	August 2013	Quarterly
<b>Flood Water Storage Areas</b> Environment Agency - Head Office	August 2013	Quarterly
<b>Flood Defences</b> Environment Agency - Head Office	August 2013	Quarterly













Waste	Version	Update Cycle
<b>BGS Recorded Landfill Sites</b> British Geological Survey - National Geoscience Information Service	June 1996	Not Applicable
<b>Historical Landfill Sites</b> Environment Agency - Thames Region - North East Area	July 2013	Quarterly
<b>Integrated Pollution Control Registered Waste Sites</b> Environment Agency - Thames Region	October 2008	Not Applicable
<b>Licensed Waste Management Facilities (Landfill Boundaries)</b> Environment Agency - Thames Region - North East Area	July 2013	Quarterly
<b>Licensed Waste Management Facilities (Locations)</b> Environment Agency - Thames Region - North East Area	April 2013	Quarterly
<b>Local Authority Landfill Coverage</b> London Borough of Barnet London Borough of Brent - Environmental Health Department London Borough of Camden London Borough of Ealing London Borough of Hammersmith And Fulham - Environmental Health Department London Borough of Haringey - Planning Department London Borough of Islington - Environmental Health Department Royal Borough of Kensington And Chelsea Westminster City Council - Environmental Health Department	May 2000 May 2000 May 2000 May 2000 May 2000 May 2000 May 2000 May 2000 May 2000	Not Applicable Not Applicable Not Applicable Not Applicable Not Applicable Not Applicable Not Applicable Not Applicable Not Applicable
<b>Local Authority Recorded Landfill Sites</b> London Borough of Barnet London Borough of Brent - Environmental Health Department London Borough of Camden London Borough of Ealing London Borough of Hammersmith And Fulham - Environmental Health Department London Borough of Haringey - Planning Department London Borough of Islington - Environmental Health Department Royal Borough of Kensington And Chelsea Westminster City Council - Environmental Health Department	May 2000 May 2000 May 2000 May 2000 May 2000 May 2000 May 2000 May 2000 May 2000	Not Applicable Not Applicable Not Applicable Not Applicable Not Applicable Not Applicable Not Applicable Not Applicable Not Applicable
<b>Registered Landfill Sites</b> Environment Agency - Thames Region - North East Area	March 2003	Not Applicable
<b>Registered Waste Transfer Sites</b> Environment Agency - Thames Region - North East Area	March 2003	Not Applicable
<b>Registered Waste Treatment or Disposal Sites</b> Environment Agency - Thames Region - North East Area	March 2003	Not Applicable

Hazardous Substances	Version	Update Cycle
<b>Control of Major Accident Hazards Sites (COMAH)</b> Health and Safety Executive	August 2013	Bi-Annually
<b>Explosive Sites</b> Health and Safety Executive	March 2013	Bi-Annually
<b>Notification of Installations Handling Hazardous Substances (NIHHS)</b> Health and Safety Executive	November 2000	Not Applicable
<b>Planning Hazardous Substance Enforcements</b> London Borough of Ealing London Borough of Hammersmith And Fulham - Environmental Protection London Borough of Camden London Borough of Barnet Westminster City Council London Borough of Haringey Royal Borough of Kensington And Chelsea London Borough of Brent London Borough of Islington	April 2013 December 2012 February 2013 January 2013 January 2013 March 2013 November 2012 September 2012 September 2013	Annual Rolling Update Annual Rolling Update Annual Rolling Update Annual Rolling Update Annual Rolling Update Annual Rolling Update Annual Rolling Update Annual Rolling Update Annual Rolling Update
<b>Planning Hazardous Substance Consents</b> London Borough of Ealing London Borough of Hammersmith And Fulham - Environmental Protection London Borough of Camden London Borough of Barnet Westminster City Council London Borough of Haringey Royal Borough of Kensington And Chelsea London Borough of Brent London Borough of Islington	April 2013 December 2012 February 2013 January 2013 January 2013 March 2013 November 2012 September 2012 September 2013	Annual Rolling Update Annual Rolling Update Annual Rolling Update Annual Rolling Update Annual Rolling Update Annual Rolling Update Annual Rolling Update Annual Rolling Update Annual Rolling Update

<b>Geological</b>	<b>Version</b>	<b>Update Cycle</b>
<b>BGS 1:625,000 Solid Geology</b> British Geological Survey - National Geoscience Information Service	August 1996	Not Applicable
<b>BGS Estimated Soil Chemistry</b> British Geological Survey - National Geoscience Information Service	January 2010	Variable
<b>BGS Recorded Mineral Sites</b> British Geological Survey - National Geoscience Information Service	October 2013	Bi-Annually
<b>BGS Urban Soil Chemistry</b> British Geological Survey - National Geoscience Information Service	June 2011	Variable
<b>BGS Urban Soil Chemistry Averages</b> British Geological Survey - National Geoscience Information Service	June 2011	Variable
<b>Brine Compensation Area</b> Cheshire Brine Subsidence Compensation Board	August 2011	Not Applicable
<b>Coal Mining Affected Areas</b> The Coal Authority - Mining Report Service	January 2012	As notified
<b>Mining Instability</b> Ove Arup & Partners	October 2000	Not Applicable
<b>Non Coal Mining Areas of Great Britain</b> British Geological Survey - National Geoscience Information Service	February 2011	Not Applicable
<b>Potential for Collapsible Ground Stability Hazards</b> British Geological Survey - National Geoscience Information Service	October 2013	As notified
<b>Potential for Compressible Ground Stability Hazards</b> British Geological Survey - National Geoscience Information Service	October 2013	As notified
<b>Potential for Ground Dissolution Stability Hazards</b> British Geological Survey - National Geoscience Information Service	October 2013	As notified
<b>Potential for Landslide Ground Stability Hazards</b> British Geological Survey - National Geoscience Information Service	October 2013	As notified
<b>Potential for Running Sand Ground Stability Hazards</b> British Geological Survey - National Geoscience Information Service	October 2013	As notified
<b>Potential for Shrinking or Swelling Clay Ground Stability Hazards</b> British Geological Survey - National Geoscience Information Service	October 2013	As notified
<b>Radon Potential - Radon Affected Areas</b> British Geological Survey - National Geoscience Information Service	July 2011	As notified
<b>Radon Potential - Radon Protection Measures</b> British Geological Survey - National Geoscience Information Service	July 2011	As notified
<b>Industrial Land Use</b>	<b>Version</b>	<b>Update Cycle</b>
<b>Contemporary Trade Directory Entries</b> Thomson Directories	August 2013	Quarterly
<b>Fuel Station Entries</b> Catalist Ltd - Experian	August 2013	Quarterly

Sensitive Land Use	Version	Update Cycle
<b>Areas of Adopted Green Belt</b> London Borough of Barnet London Borough of Ealing London Borough of Haringey	August 2013 August 2013 August 2013	As notified As notified As notified
<b>Areas of Unadopted Green Belt</b> London Borough of Barnet London Borough of Ealing London Borough of Haringey	August 2013 August 2013 August 2013	As notified As notified As notified
<b>Areas of Outstanding Natural Beauty</b> Natural England	July 2013	Bi-Annually
<b>Environmentally Sensitive Areas</b> Natural England	July 2013	Annually
<b>Forest Parks</b> Forestry Commission	April 1997	Not Applicable
<b>Local Nature Reserves</b> Natural England	July 2013	Bi-Annually
<b>Marine Nature Reserves</b> Natural England	July 2013	Bi-Annually
<b>National Nature Reserves</b> Natural England	July 2013	Bi-Annually
<b>National Parks</b> Natural England	July 2013	Bi-Annually
<b>Nitrate Sensitive Areas</b> Department for Environment, Food and Rural Affairs (DEFRA - formerly FRCA)	February 2012	Not Applicable
<b>Nitrate Vulnerable Zones</b> Department for Environment, Food and Rural Affairs (DEFRA - formerly FRCA)	February 2013	Annually
<b>Ramsar Sites</b> Natural England	July 2013	Bi-Annually
<b>Sites of Special Scientific Interest</b> Natural England	July 2013	Bi-Annually
<b>Special Areas of Conservation</b> Natural England	July 2013	Bi-Annually
<b>Special Protection Areas</b> Natural England	July 2013	Bi-Annually

A selection of organisations who provide data within this report

Data Supplier	Data Supplier Logo
Ordnance Survey	
Environment Agency	
Scottish Environment Protection Agency	
The Coal Authority	
British Geological Survey	 <p><b>British Geological Survey</b> NATURAL ENVIRONMENT RESEARCH COUNCIL</p>
Centre for Ecology and Hydrology	 <p><b>Centre for Ecology &amp; Hydrology</b> NATURAL ENVIRONMENT RESEARCH COUNCIL</p>
Countryside Council for Wales	 <p>CYNGOR CEFN GWLAD CYMRU COUNTRYSIDE COUNCIL FOR WALES</p>
Scottish Natural Heritage	
Natural England	
Public Health England	
Ove Arup	
Peter Brett Associates	

Contact	Name and Address	Contact Details
1	<b>Environment Agency - National Customer Contact Centre (NCCC)</b> PO Box 544, Templeborough, Rotherham, S60 1BY	Telephone: 08708 506 506 Email: enquiries@environment-agency.gov.uk
2	<b>London Borough of Camden - Pollution Projects Team</b> Seventh Floor, Town Hall Extension, Argyle Street, London, WC1H 8EQ	Telephone: 020 7278 4444 Fax: 020 7860 5713 Website: www.camden.gov.uk
3	<b>London Borough of Brent - Environmental Health Department</b> Brent House, 349-357 High Road, Wembley, Middlesex, HA9 6BZ	Telephone: 020 8937 5262 Fax: 020 8937 5301 Website: www.brent.gov.uk
4	<b>London Borough of Barnet - Environmental Health Department</b> Building 4, North London Business Park, Oakleigh Road South, London, N11 1NP	Telephone: 020 8359 2000 Fax: 020 8359 4999 Website: www.barnet.gov.uk
5	<b>British Geological Survey - Enquiry Service</b> British Geological Survey, Kingsley Dunham Centre, Keyworth, Nottingham, Nottinghamshire, NG12 5GG	Telephone: 0115 936 3143 Fax: 0115 936 3276 Email: enquiries@bgs.ac.uk Website: www.bgs.ac.uk
6	<b>Landmark Information Group Limited</b> Imperium, Imperial Way, Reading, Berkshire, RG2 0TD	Telephone: 0844 844 9952 Fax: 0844 844 9951 Email: customerservices@landmark.co.uk Website: www.landmarkinfo.co.uk
7	<b>Natural England</b> Northminster House, Northminster Road, Peterborough, Cambridgeshire, PE1 1UA	Telephone: 0845 600 3078 Fax: 01733 455103 Email: enquiries@naturalengland.org.uk Website: www.naturalengland.org.uk
8	<b>London Borough of Camden</b> Town Hall, Judd Street, London, WC1H 9JE	Telephone: 020 7974 4444 Fax: 020 7974 6866 Email: info@camden.gov.uk Website: www.camden.gov.uk
9	<b>London Borough of Barnet - Land Charges</b> The Town Hall, The Burroughs, Hendon, LONDON, NW4 4BQ	Telephone: 0208 3592482 Fax: 0208 3592493 Website: www.barnet.gov.uk
-	<b>Public Health England - Radon Survey, Centre for Radiation, Chemical and Environmental Hazards</b> Chilton, Didcot, Oxfordshire, OX11 0RQ	Telephone: 01235 822622 Fax: 01235 833891 Email: radon@phe.gov.uk Website: www.ukradon.org
-	<b>Landmark Information Group Limited</b> Imperium, Imperial Way, Reading, Berkshire, RG2 0TD	Telephone: 0844 844 9952 Fax: 0844 844 9951 Email: customerservices@landmarkinfo.co.uk Website: www.landmarkinfo.co.uk

Please note that the Environment Agency / SEPA have a charging policy in place for enquiries.