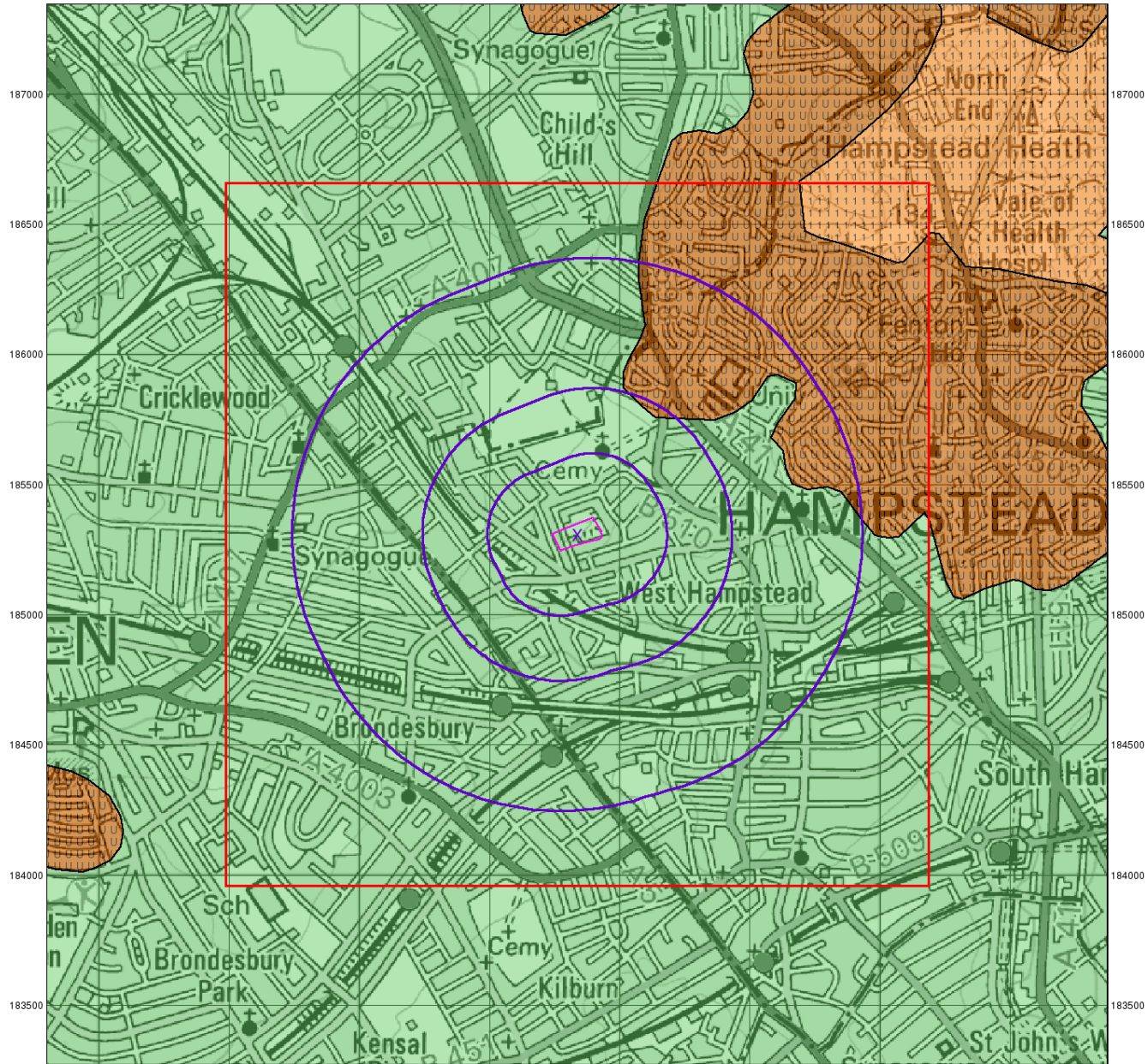


523000 523500 524000 524500 525000 525500 526000 526500



© Crown Copyright. All Rights Reserved. License Number 100022432.



## Groundwater Vulnerability

### General

- Specified Site
- Specified Buffer(s)
- Bearing Reference Point
- Slice
- Map ID

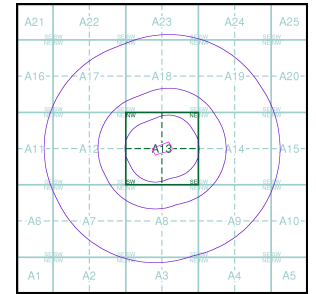
### Agency and Hydrological

#### Geological Classes

- Major Aquifer (Highly Permeable)**
  - High (H) 1, 2, 3, U
  - Intermediate (I) 1, 2
  - Low
- Minor Aquifer (Variably Permeable)**
  - High (H) 1, 2, 3, U
  - Intermediate (I) 1, 2
  - Low
- Non Aquifer (Negligibly Permeable)**
  -
- Water or Sea**
  -
- Drift Deposit**
  -

#### Soil Classes

### Site Sensitivity Context Map - Slice A



### Order Details

Order Number: 50747005\_1\_1  
 Customer Ref: 25113  
 National Grid Reference: 524840, 185310  
 Slice: A  
 Site Area (Ha): 1.3  
 Search Buffer (m): 1000

### Site Details

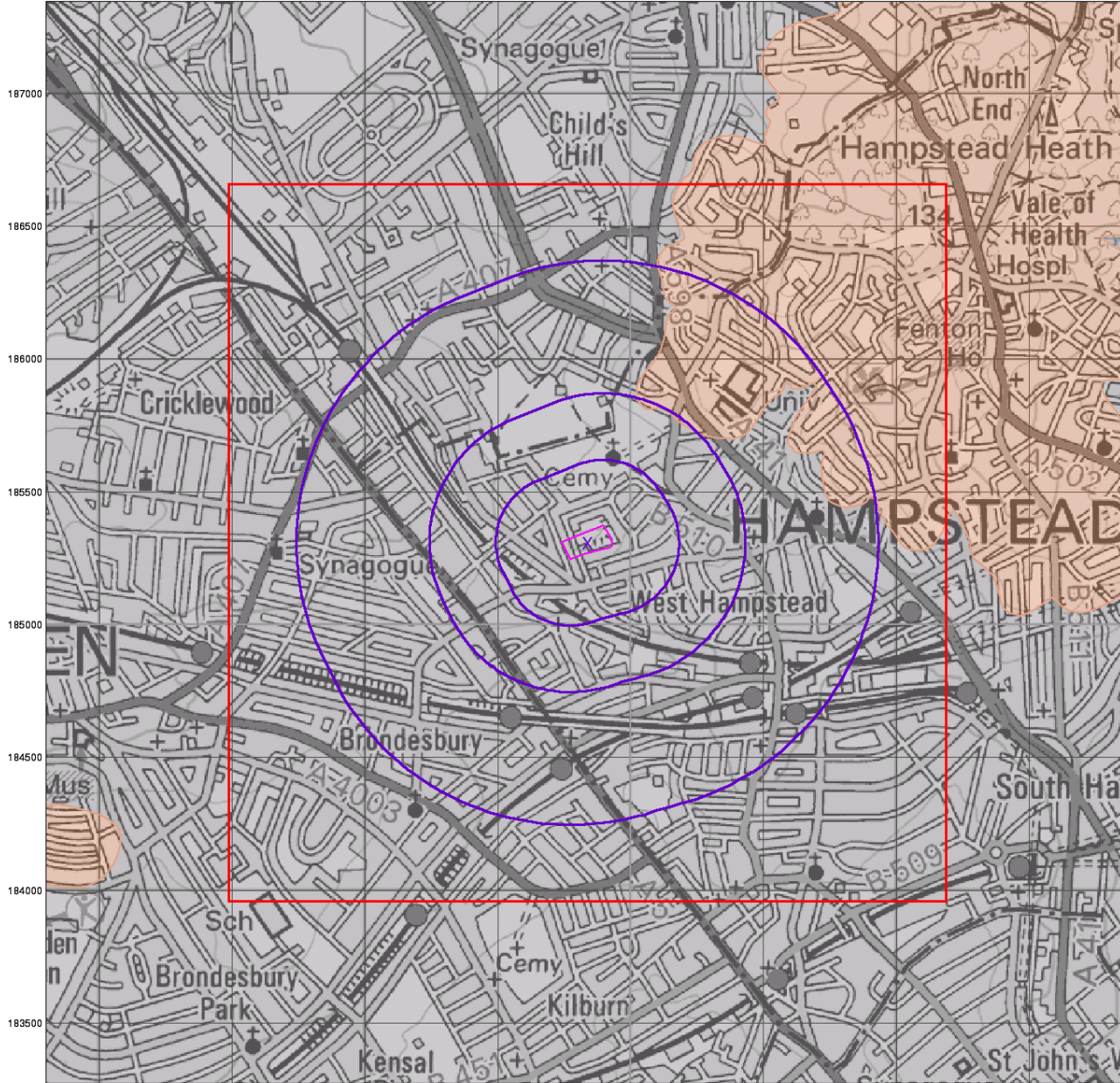
18 Gondar Gardens, LONDON, NW6 1HG



Tel: 0844 844 9952  
 Fax: 0844 844 9951  
 Web: www.envirocheck.co.uk



523000 523500 524000 524500 525000 525500 526000 526500



© Crown Copyright. All Rights Reserved. License Number 100022432.

0 1 km



## Bedrock Aquifer Designation

### General

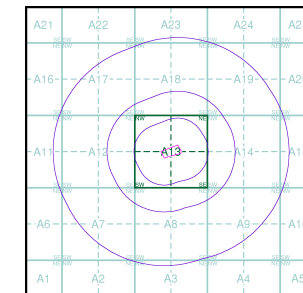
- Specified Site
- Specified Buffer(s)
- Bearing Reference Point
- Slice
- Map ID

### Agency and Hydrological

#### Geological Classes

- Principal Aquifer
- Secondary A Aquifer
- Secondary B Aquifer
- Secondary Undifferentiated
- Unproductive Strata
- Unknown

### Site Sensitivity Context Map - Slice A



### Order Details

Order Number: 50747005\_1\_1  
 Customer Ref: 25113  
 National Grid Reference: 524840, 185310  
 Slice: A  
 Site Area (Ha): 1.3  
 Search Buffer (m): 1000

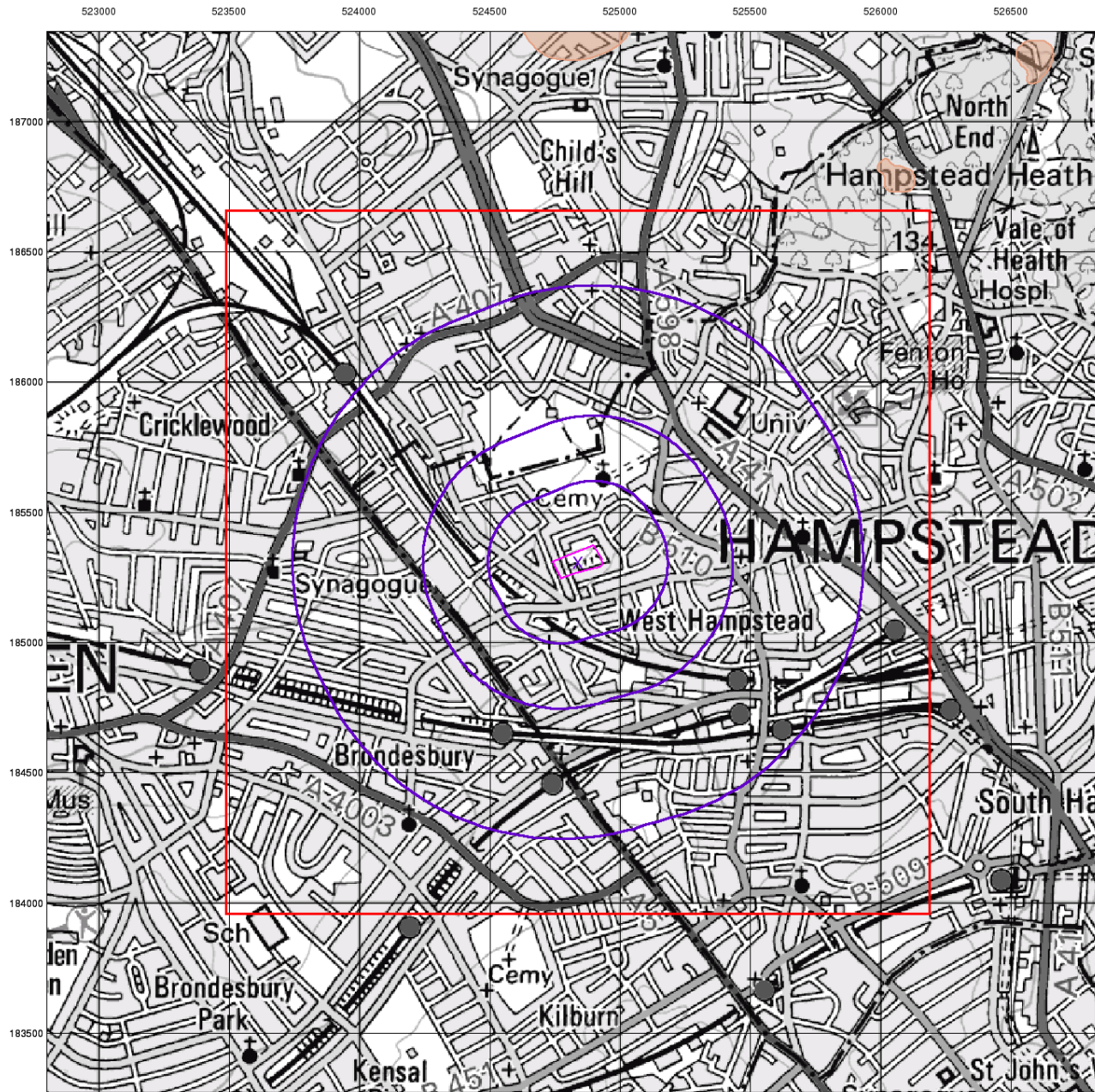
### Site Details

18 Gondar Gardens, LONDON, NW6 1HG



Tel: 0844 844 9952  
 Fax: 0844 844 9951  
 Web: www.envirocheck.co.uk





© Crown Copyright. All Rights Reserved. License Number 100022432



## Superficial Aquifer Designation

### General

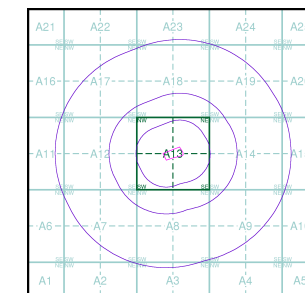
- ◊ Specified Site
- Specified Buffer(s)
- ✕ Bearing Reference Point
- Slice
- B Map ID

### Agency and Hydrological

#### Geological Classes

- Principal Aquifer
- Secondary A Aquifer
- Secondary B Aquifer
- Secondary Undifferentiated
- Unproductive Strata
- Unknown

### Site Sensitivity Context Map - Slice A



### Order Details

Order Number: 50747005\_1\_1  
 Customer Ref: 25113  
 National Grid Reference: 524840, 185310  
 Slice: A  
 Site Area (Ha): 1.3  
 Search Buffer (m): 1000

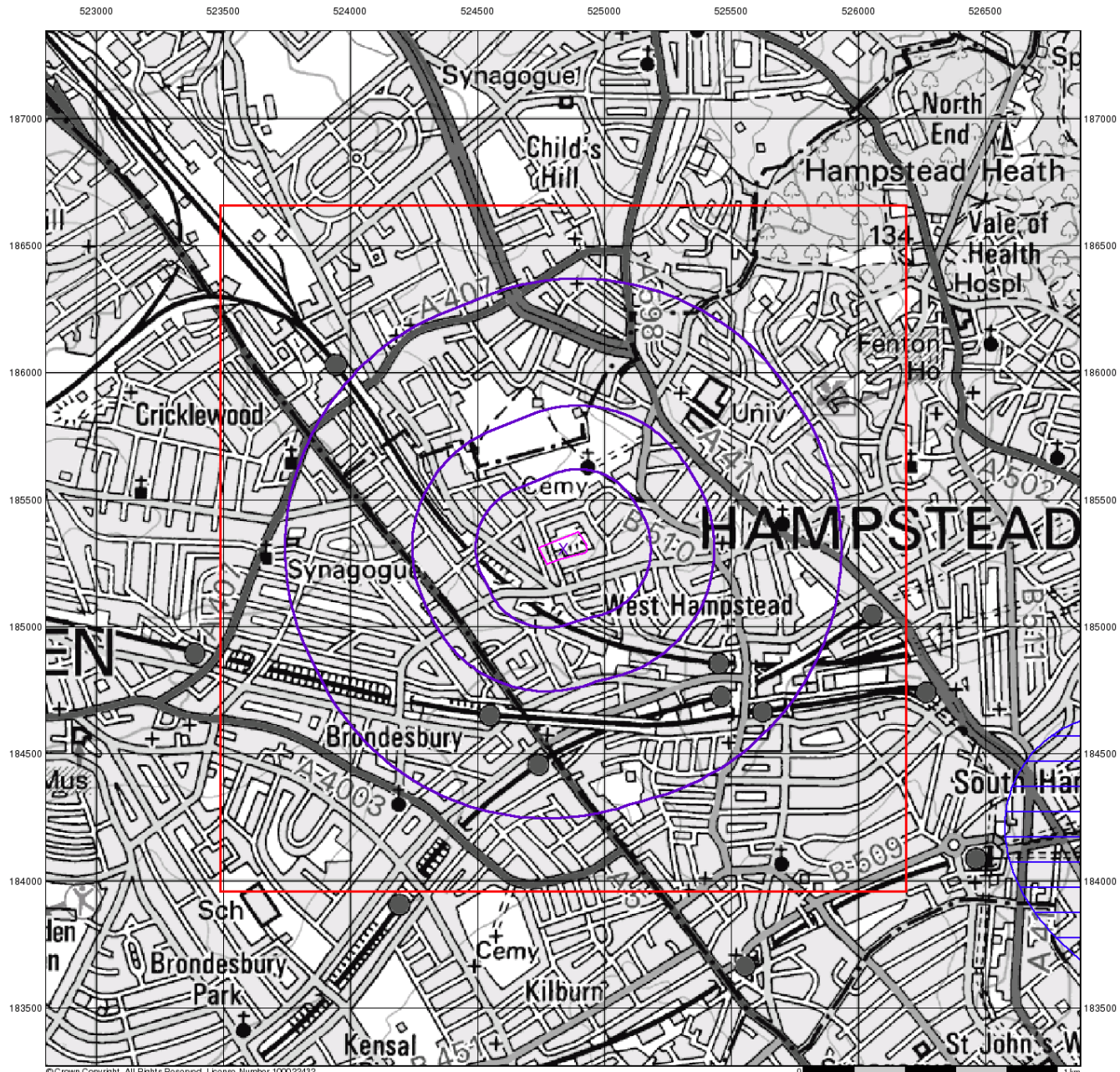
### Site Details

18 Gondar Gardens, LONDON, NW6 1HG



Tel: 0844 844 9952  
 Fax: 0844 844 9951  
 Web: www.envirocheck.co.uk





© Crown Copyright. All Rights Reserved. License Number 100022432



## Source Protection Zones

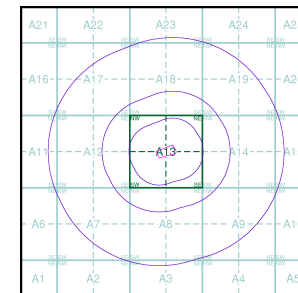
### General

- Specified Site
- Specified Buffer(s)
- Bearing Reference Point
- Slice
- Map ID

### Agency and Hydrological

- Source Protection Zone I
- Source Protection Zone II
- Source Protection Zone III
- Zone of Special Interest
- Source Protection Zone Borehole

### Site Sensitivity Context Map - Slice A



### Order Details

Order Number: 50747005\_1\_1  
 Customer Ref: 25113  
 National Grid Reference: 524840, 185310  
 Slice: A  
 Site Area (Ha): 1.3  
 Search Buffer (m): 1000

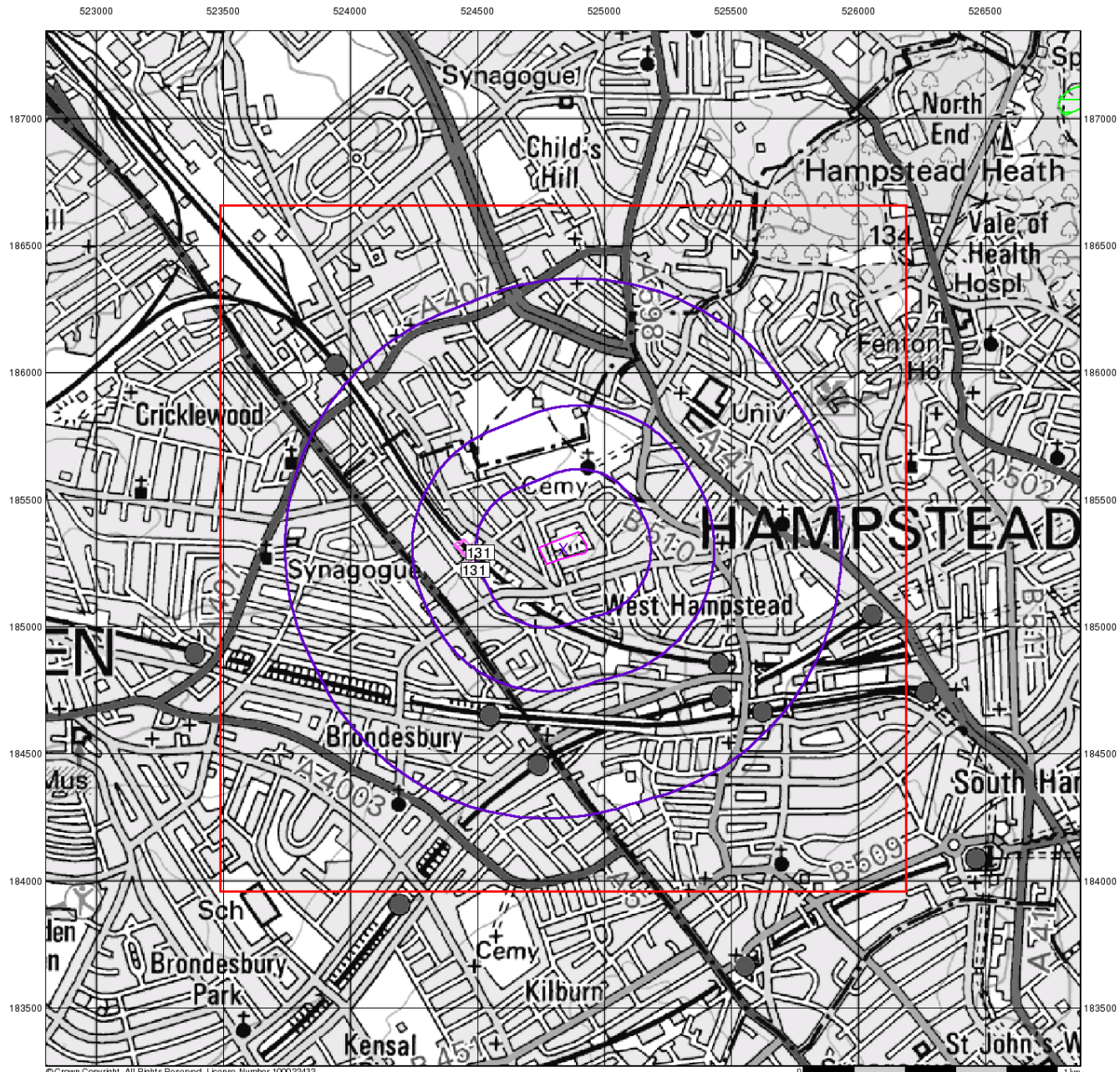
### Site Details

18 Gondar Gardens, LONDON, NW6 1HG



Tel: 0844 844 9952  
 Fax: 0844 844 9951  
 Web: www.envirocheck.co.uk





© Crown Copyright. All Rights Reserved. License Number 100022432



## Sensitive Land Uses

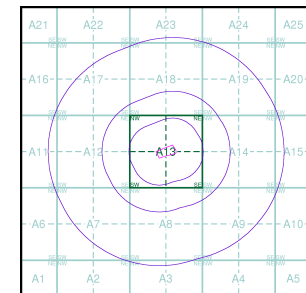
### General

- Specified Site
- Specified Buffer(s)
- Bearing Reference Point
- Slice
- Map ID

### Sensitive Land Uses

- |                                    |                                     |
|------------------------------------|-------------------------------------|
| Area of Adopted Green Belt         | National Park                       |
| Area of Unadopted Green Belt       | Nitrate Sensitive Area              |
| Area of Outstanding Natural Beauty | Nitrate Vulnerable Zone             |
| Environmentally Sensitive Area     | Ramsar Site                         |
| Forest Park                        | Site of Special Scientific Interest |
| Local Nature Reserve               | Special Area of Conservation        |
| Marine Nature Reserve              | Special Protection Area             |
| National Nature Reserve            |                                     |

### Site Sensitivity Context Map - Slice A



### Order Details

Order Number: 50747005\_1\_1  
 Customer Ref: 25113  
 National Grid Reference: 524840, 185310  
 Slice: A  
 Site Area (Ha): 1.3  
 Search Buffer (m): 1000

### Site Details

18 Gondar Gardens, LONDON, NW6 1HG



Tel: 0844 844 9952  
 Fax: 0844 844 9951  
 Web: www.envirocheck.co.uk