

APPENDIX 1

Site Details:

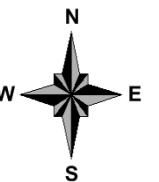
Client Ref: EMS_218794_288857
Report Ref: EMS-218794_288857
Grid Ref: 529563, 184222

Map Name: MasterMap

Map date: 2012

Scale: 1:1,250

Printed at: 1:2,500



2012



Produced by
GroundSure Environmental Insight
www.groundsure.com

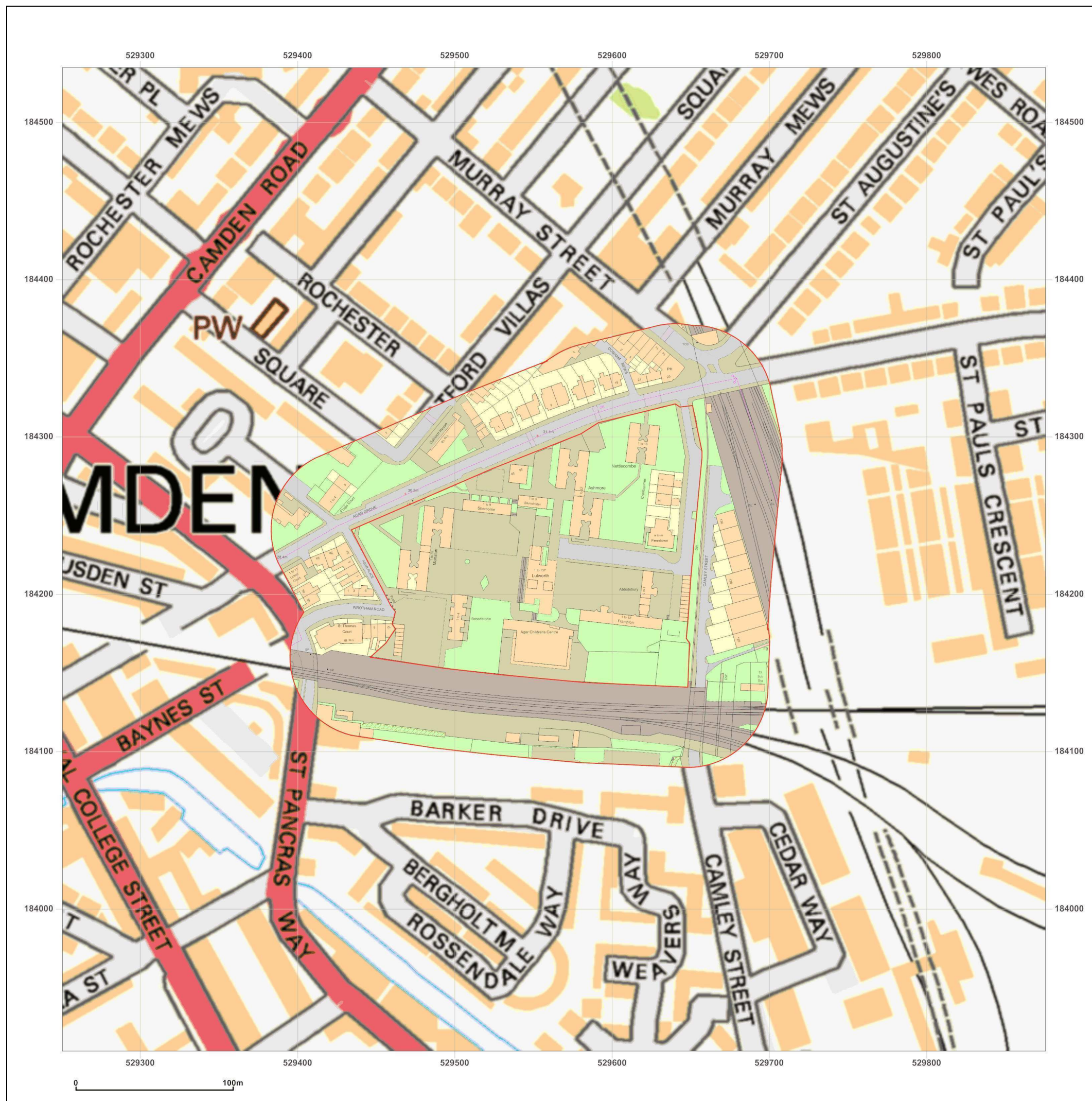


Supplied by:
www.emapsite.com
sales@emapsite.com

© Crown copyright and database rights 2013 Ordnance Survey 100035207

Production date: 04 September 2013

To view map legend click here [Legend](#)



Site Details:

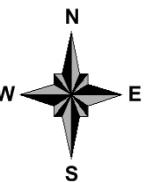
Client Ref: EMS_218794_288857
Report Ref: EMS-218794_288857
Grid Ref: 529563, 184222

Map Name: National Grid

Map date: 1991-1994

Scale: 1:1,250

Printed at: 1:2,500



Surveyed N/A
 Revised N/A
 Edition N/A
 Copyright 1992
 Levelled N/A

Surveyed N/A
 Revised N/A
 Edition N/A
 Copyright 1992
 Levelled N/A

Surveyed N/A
 Revised N/A
 Edition N/A
 Copyright 1993
 Levelled N/A

Surveyed N/A
 Revised N/A
 Edition N/A
 Copyright 1994
 Levelled N/A

Surveyed N/A
 Revised N/A
 Edition N/A
 Copyright 1991
 Levelled N/A



Produced by
 GroundSure Environmental Insight
www.groundsure.com



Supplied by:
www.emapsite.com
sales@emapsite.com

© Crown copyright and database rights 2013 Ordnance Survey 100035207

Production date: 04 September 2013

To view map legend click here [Legend](#)



Site Details:

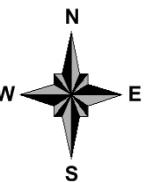
Client Ref: EMS_218794_288857
Report Ref: EMS-218794_288857
Grid Ref: 529563, 184222

Map Name: National Grid

Map date: 1982-1984

Scale: 1:1,250

Printed at: 1:2,500



Surveyed N/A
 Revised N/A
 Edition N/A
 Copyright 1982
 Levelled 1974

Surveyed N/A
 Revised N/A
 Edition N/A
 Copyright 1982
 Levelled 1974

Surveyed 1974
 Revised 1982
 Edition N/A
 Copyright 1982
 Levelled 1974

Surveyed 1982
 Revised 1982
 Edition N/A
 Copyright N/A
 Levelled N/A

Surveyed 1975
 Revised 1984
 Edition N/A
 Copyright 1984
 Levelled 1975

Surveyed 1975
 Revised 1982
 Edition N/A
 Copyright 1982
 Levelled 1975



GroundSure

Produced by
 GroundSure Environmental Insight
www.groundsure.com



Supplied by:
www.emapsite.com
sales@emapsite.com

© Crown copyright and database rights 2013 Ordnance Survey 100035207

Production date: 04 September 2013

To view map legend click here [Legend](#)



Site Details:

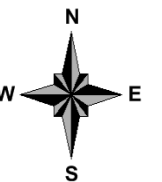
Client Ref: EMS_218794_288857
Report Ref: EMS-218794_288857
Grid Ref: 529563, 184222

Map Name: National Grid

Map date: 1968-1969

Scale: 1:1,250

Printed at: 1:2,500



Surveyed 1968
Revised 1968
Edition N/A
Copyright 1969
Levelled 1953

Surveyed 1952
Revised 1968
Edition N/A
Copyright 1969
Levelled 1953

Surveyed 1968
Revised 1968
Edition N/A
Copyright 1969
Levelled 1953

Surveyed 1952
Revised 1968
Edition N/A
Copyright 1969
Levelled 1953

Surveyed 1951
Revised 1968
Edition N/A
Copyright 1968
Levelled 1954

Surveyed 1951
Revised 1968
Edition N/A
Copyright 1968
Levelled 1954



GroundSure

Produced by
GroundSure Environmental Insight
www.groundsure.com



Supplied by:
www.emapsite.com
sales@emapsite.com

© Crown copyright and database rights 2013 Ordnance Survey 100035207

Production date: 04 September 2013

To view map legend click here [Legend](#)



Site Details:

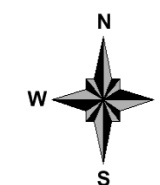
Client Ref: EMS_218794_288857
Report Ref: EMS-218794_288857
Grid Ref: 529563, 184222

Map Name: National Grid

Map date: 1952

Scale: 1:2,500

Printed at: 1:2,500



Surveyed 1952
Revised 1952
Edition 1954
Copyright N/A
Levelled 1934

Surveyed 1952
Revised 1952
Edition N/A
Copyright N/A
Levelled 1934



Produced by
GroundSure Environmental Insight
www.groundsure.com

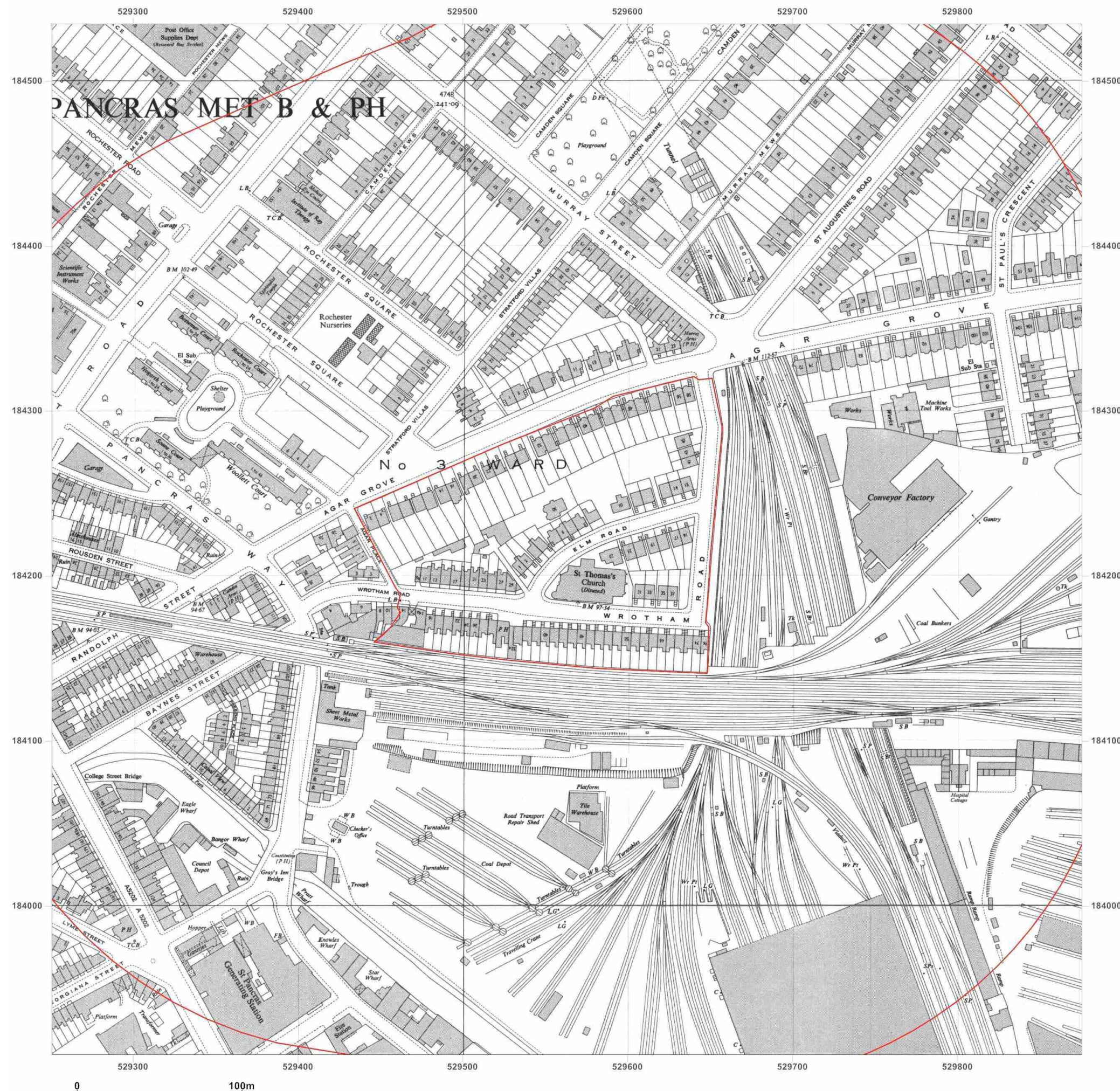


Supplied by:
www.emapsite.com
sales@emapsite.com

© Crown copyright and database rights 2013 Ordnance Survey 100035207

Production date: 04 September 2013

To view map legend click here [Legend](#)



Site Details:

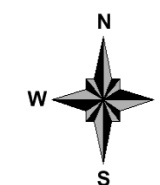
Client Ref: EMS_218794_288857
Report Ref: EMS-218794_288857
Grid Ref: 529563, 184222

Map Name: County Series

Map date: 1916

Scale: 1:2,500

Printed at: 1:2,500



Surveyed 1916
Revised 1916
Edition N/A
Copyright N/A
Levelled N/A



Produced by
GroundSure Environmental Insight
www.groundsure.com

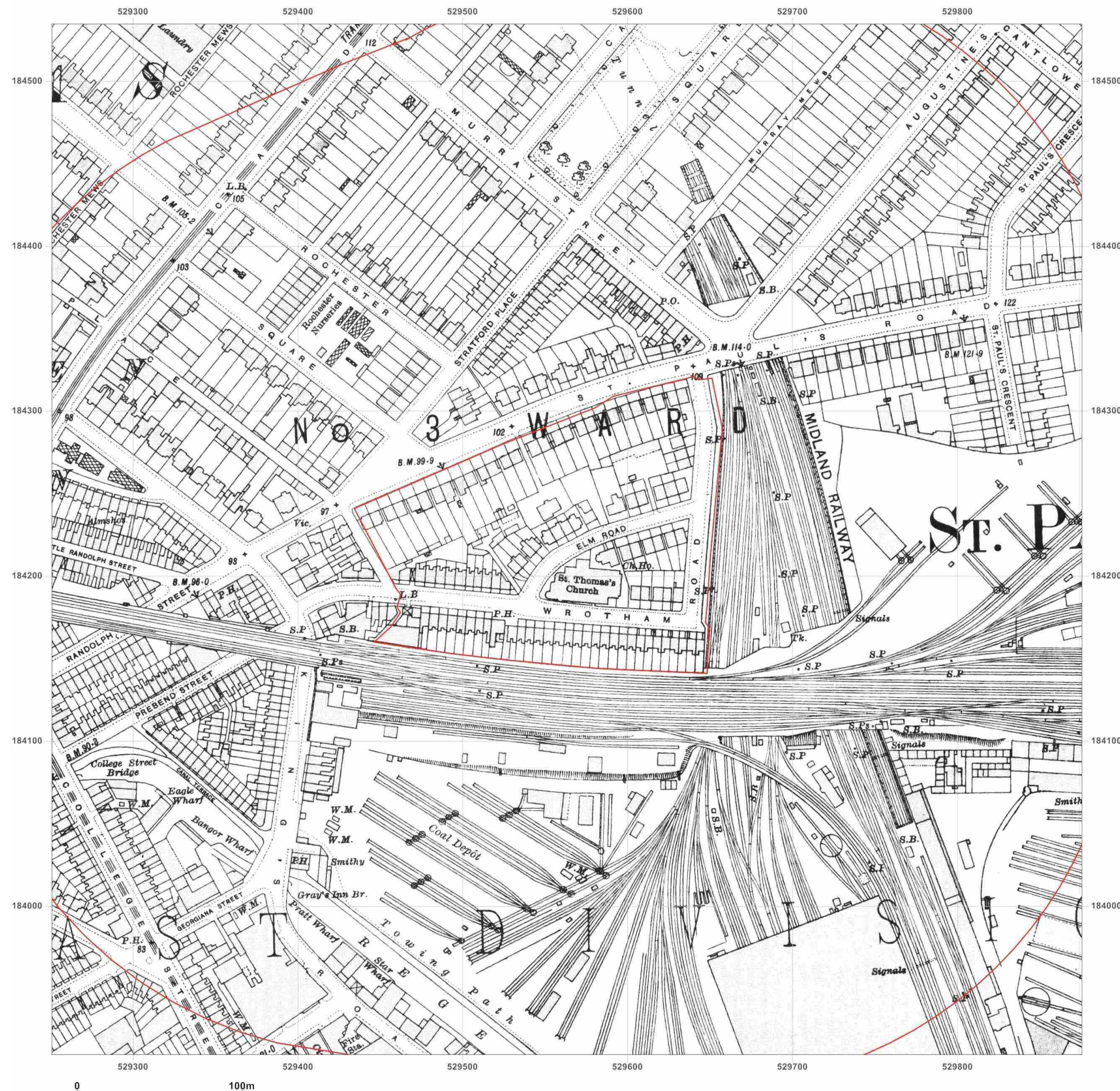


Supplied by:
www.emapsite.com
sales@emapsite.com

© Crown copyright and database rights 2013 Ordnance Survey 100035207

Production date: 04 September 2013

To view map legend click here [Legend](#)



Site Details:

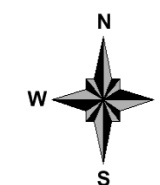
Client Ref: EMS_218794_288857
Report Ref: EMS-218794_288857
Grid Ref: 529563, 184222

Map Name: County Series

Map date: 1896

Scale: 1:2,500

Printed at: 1:2,500



Surveyed 1896
Revised 1896
Edition N/A
Copyright N/A
Levelled N/A



Produced by
GroundSure Environmental Insight
www.groundsure.com

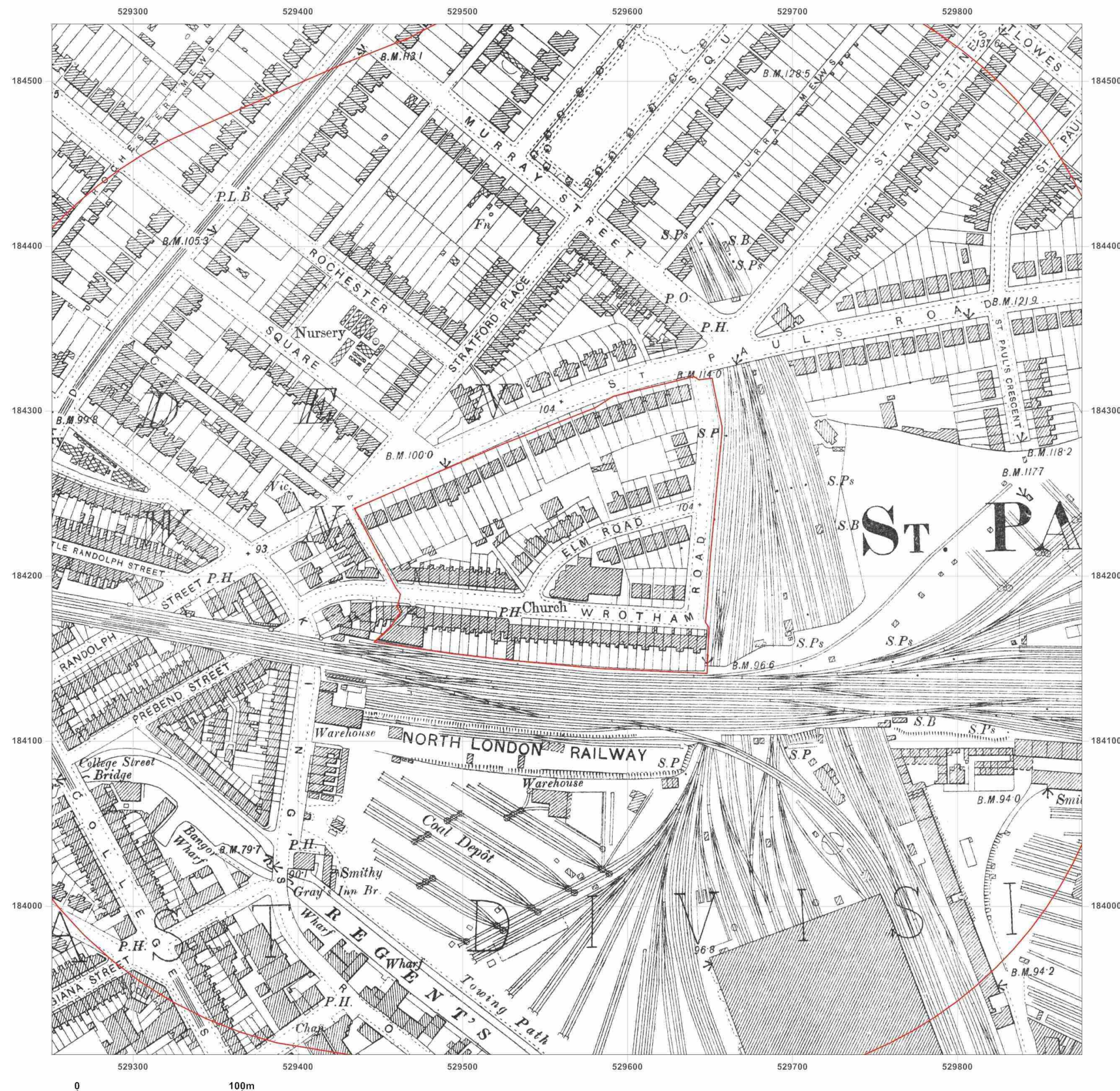


Supplied by:
www.emapsite.com
sales@emapsite.com

© Crown copyright and database rights 2013 Ordnance Survey 100035207

Production date: 04 September 2013

To view map legend click here [Legend](#)



Site Details:

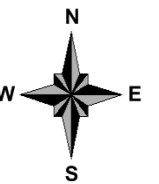
Client Ref: EMS_218794_288857
Report Ref: EMS-218794_288857
Grid Ref: 529563, 184222

Map Name: County Series

Map date: 1875

Scale: 1:2,500

Printed at: 1:2,500



Surveyed N/A
Revised N/A
Edition N/A
Copyright N/A
Levelled N/A



Produced by
GroundSure Environmental Insight
www.groundsure.com



Supplied by:
www.emapsite.com
sales@emapsite.com

© Crown copyright and database rights 2013 Ordnance Survey 100035207

Production date: 04 September 2013

To view map legend click here [Legend](#)

