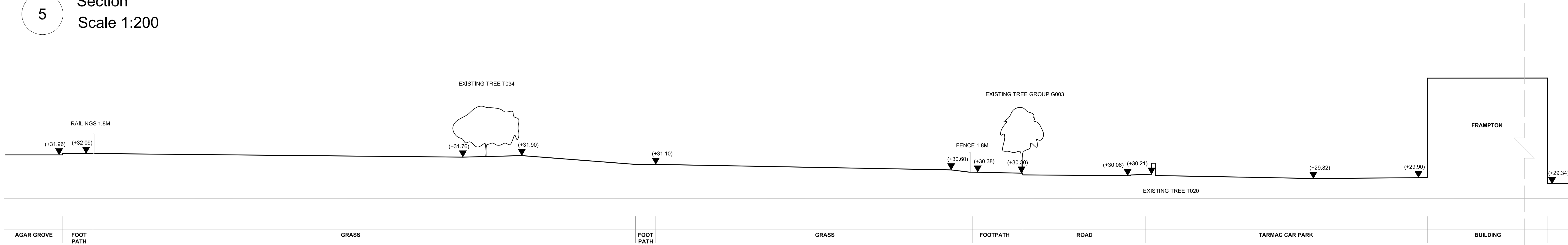
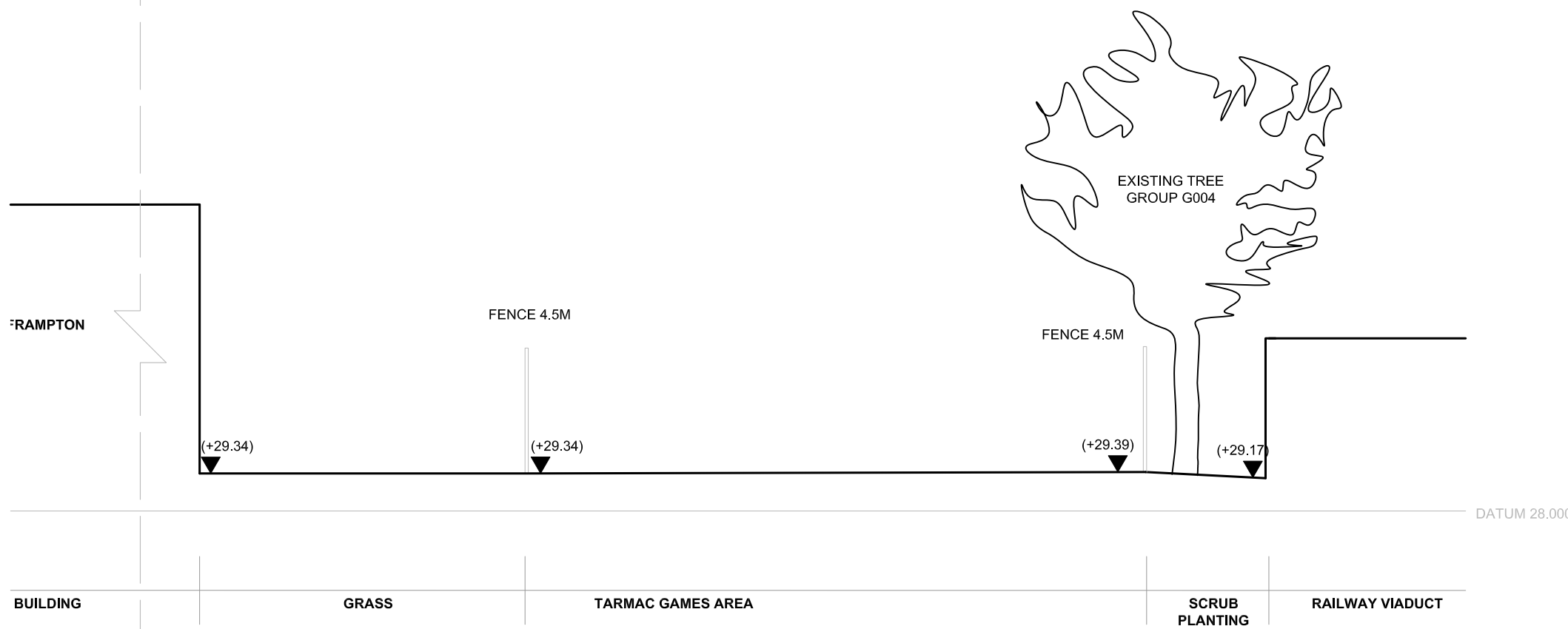


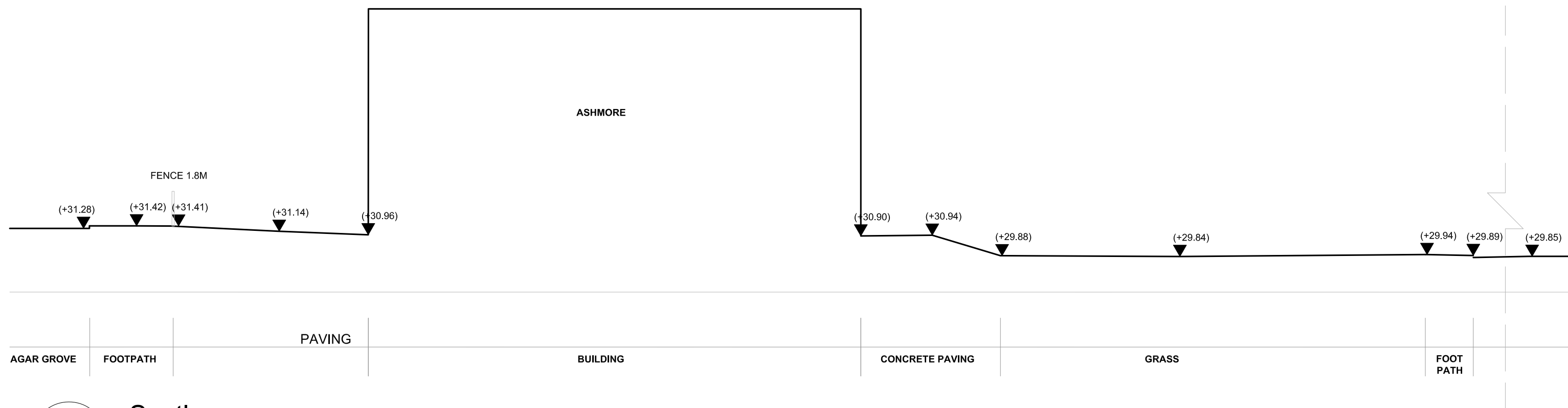
5 Section
Scale 1:200



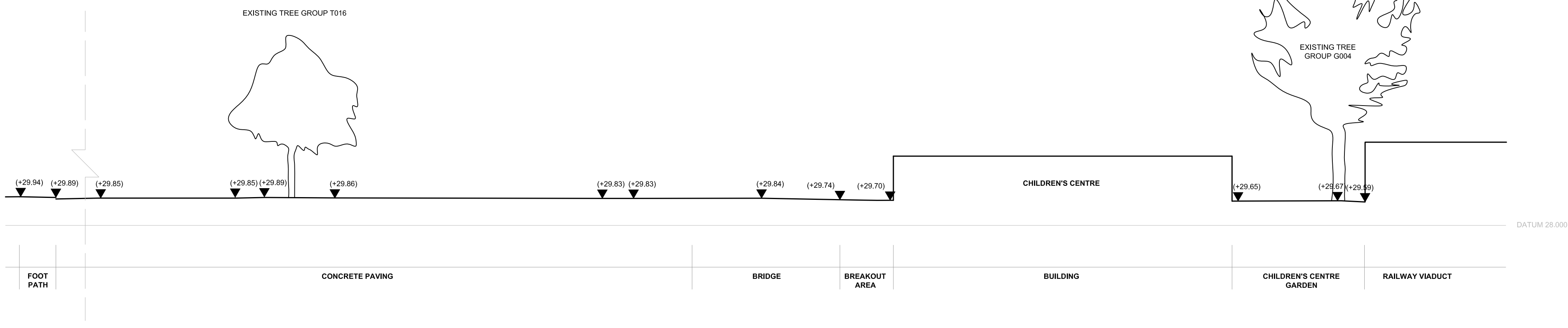
6 Section
Scale 1:200



6 Section (cont.)
Scale 1:200



7 Section
Scale 1:200



7 Section (cont.)
Scale 1:200

- GENERAL NOTES:
1. ALL DIMENSIONS AND LEVELS SHALL BE CHECKED ON SITE PRIOR TO CONSTRUCTION WORK COMMENCING
 2. ALL LANDSCAPE DRAWINGS TO BE READ IN CONJUNCTION WITH ALL RELEVANT ENGINEERS AND ARCHITECTS DRAWINGS AND SPECIFICATIONS
 3. ALL DRAWINGS TO BE READ IN CONJUNCTION WITH THE LANDSCAPE SPECIFICATION
 4. ANY DISCREPANCY CONCERNING THE DRAWINGS SHOULD BE REFERRED TO THE CA IMMEDIATELY
 5. ALL DIMENSIONS IN MILLIMETRES UNLESS NOTED OTHERWISE
 6. ALL LEVELS IN METRES
 7. DO NOT SCALE OFF THIS DRAWING
 8. EXISTING SERVICE ALIGNMENTS SHALL BE CHECKED ON SITE BY THE CONTRACTOR PRIOR TO CONSTRUCTION WORK COMMENCING
 9. THE CONTENT OF THIS DRAWING IS TO BE READ IN CONJUNCTION WITH THE LATEST PROJECT CDM RISK REGISTER

FOR LOCATION OF SECTION LINES REFER TO KEY PLAN
377-AL-KP-0-001

P01	12/12/2013	PLANNING	BP	CH
Rev.	Date	Description	Drawn	Ch'd

grant associates
Landscape Architecture, Urban Design, Creative Ecology
22 Milk Street, Bath BA1 1UT
T: +44 (0) 1225 332664, F: +44 (0) 1225 420803
E: info@grant-associates.uk.com

CLIENT
LB CAMDEN

PROJECT
AGAR GROVE REGENERATION

TITLE
EXISTING SITE SECTIONS 5-7

Status:	Drawn:	Checked:
PLANNING	BP	CH
Scale:	Date:	Approved:
1:200 at A1	29/04/2013	TO
Drawing Number:		Rev:
377-AL-GE-2-002		P01