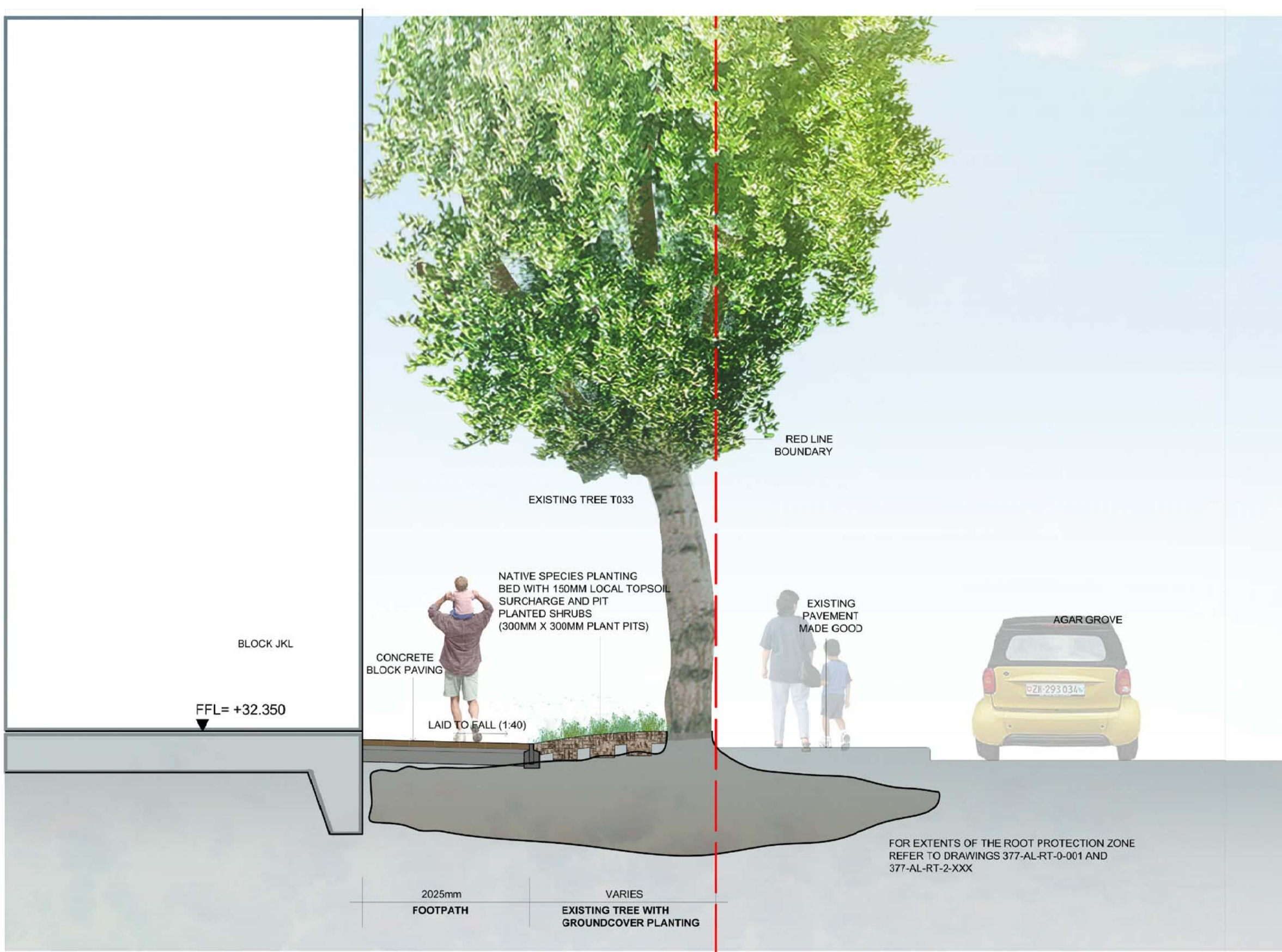


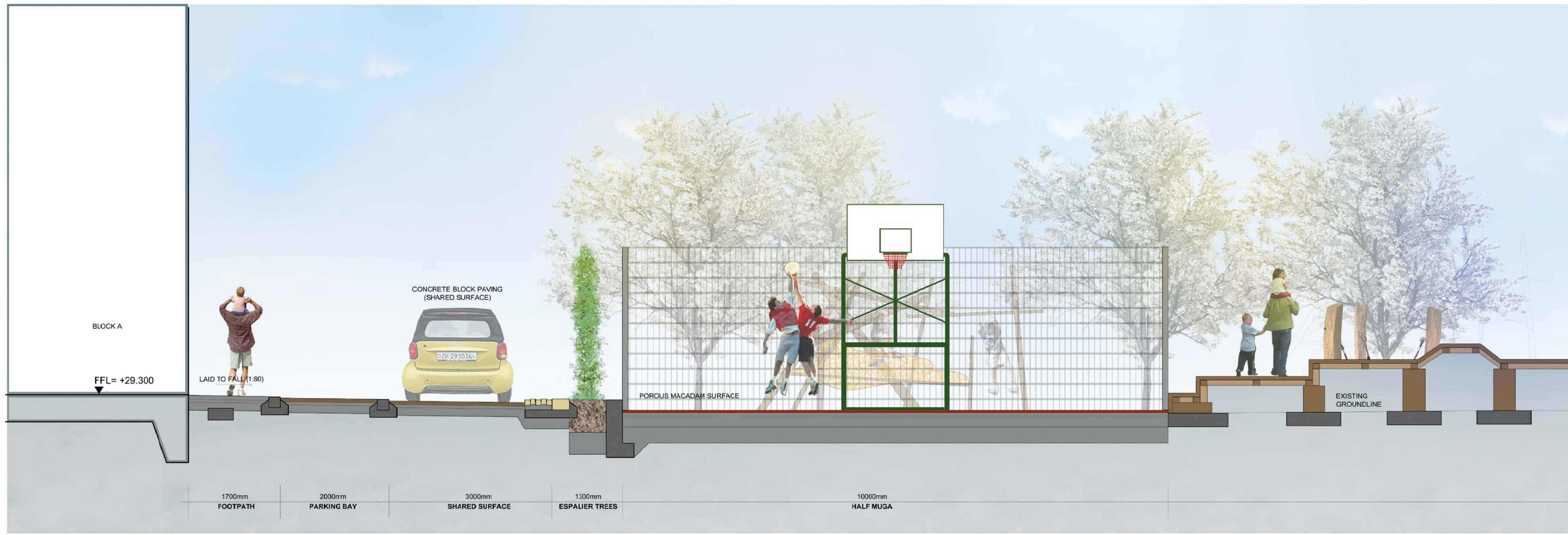
7 Section
Scale 1:50



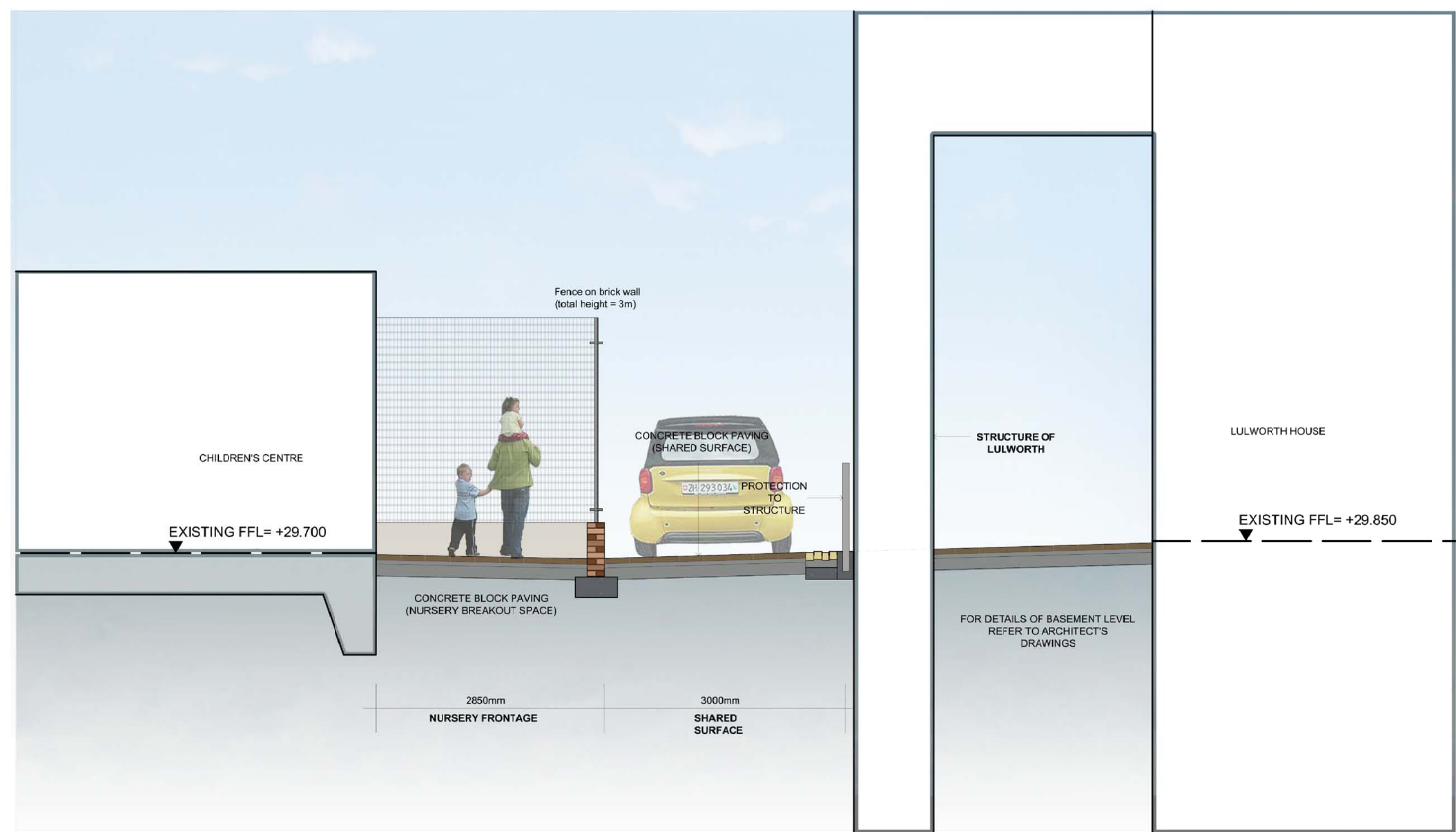
8 Section
Scale 1:50



9 Section
Scale 1:50



10 Section
Scale 1:50



11 Section
Scale 1:50

- GENERAL NOTES:
1. ALL DIMENSIONS AND LEVELS SHALL BE CHECKED ON SITE PRIOR TO CONSTRUCTION WORK COMMENCING
 2. ALL LANDSCAPE DRAWINGS TO BE READ IN CONJUNCTION WITH ALL RELEVANT ENGINEERING AND ARCHITECTS DRAWINGS AND SPECIFICATIONS
 3. ALL DRAWINGS TO BE READ IN CONJUNCTION WITH THE LANDSCAPE SPECIFICATION
 4. ANY DISCREPANCY CONCERNING THE DRAWINGS SHOULD BE REFERRED TO THE CA IMMEDIATELY
 5. ALL DIMENSIONS IN MILLIMETRES UNLESS NOTED OTHERWISE
 6. ALL LEVELS IN METRES
 7. DO NOT SCALE OFF THIS DRAWING
 8. EXISTING SERVICE ALIGNMENTS SHALL BE CHECKED ON SITE BY THE CONTRACTOR PRIOR TO CONSTRUCTION WORK COMMENCING
 9. THE CONTENT OF THIS DRAWING IS TO BE READ IN CONJUNCTION WITH THE LATEST PROJECT CDM RISK REGISTER

- NOTE:
1. ALL PAVEMENT MAKEUPS TO ENGINEERS (PETER BRIET ASSOCIATES) DETAILS.
 2. ALL WALL / STRUCTURAL FOOTINGS SHOWN INDICATIVELY. TO ENGINEERS (PETER BRIET ASSOCIATES) DETAILS.
 3. ALL TREE PITS SHOWN INDICATIVELY. EACH TREE PIT TO INCORPORATE GROWING MEDIUM (REFER TO DRAWING 377-AL-T2-0-001) PLUS DRAINAGE LAYER, TREE PIT DRAINAGE AND ROOT BARRIERS WHERE APPROPRIATE IN PROXIMITY TO SERVICES AND STRUCTURES.
 4. FOR LOCATION OF SECTION LINES REFER TO KEY PLAN 377-AL-0-0-002

Rev	Date	Description	BP	CH
P01	10/12/2013	PLANNING		
			BP	CH
				Drawn CH

grant associates
Landscape Architecture, Urban Design, Creative Ecology
22 Milk Street, Bath BA1 1UT
T: +44 (0) 1225 330646 F: +44 (0) 1225 420803
E: info@grant-associates.co.uk

CLIENT
LB CAMDEN
PROJECT
AGAR GROVE REGENERATION
TITLE
PROPOSED DETAIL SECTIONS 7-11

Status:	Drawn:	Checked:
PLANNING	BP	CH
Scale:	Date:	Approved:
1:50 at A0	25/09/2013	TO

Drawing Number:
377-AL-GE-2-011

Rev:
P01