



## Ordnance Survey Plan

Published 1952 - 1954

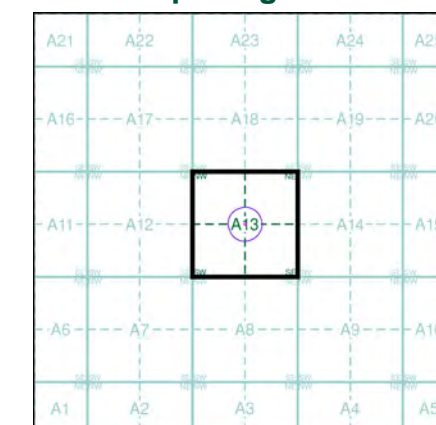
Source map scale - 1:1,250

The historical maps shown were reproduced from maps predominantly held at the scale adopted for England, Wales and Scotland in the 1840's. In 1854 the 1:2,500 scale was adopted for mapping urban areas and by 1896 it covered the whole of what were considered to be the cultivated parts of Great Britain. The published date given below is often some years later than the surveyed date. Before 1938, all OS maps were based on the Cassini Projection, with independent surveys of a single county or group of counties, giving rise to significant inaccuracies in outlying areas.

### Map Name(s) and Date(s)

TQ2587SE 1952 1:1,250	TQ2687SW 1952 1:1,250
TQ2586NE 1954 1:1,250	TQ2686NW 1954 1:1,250

### Historical Map - Segment A13



### Order Details

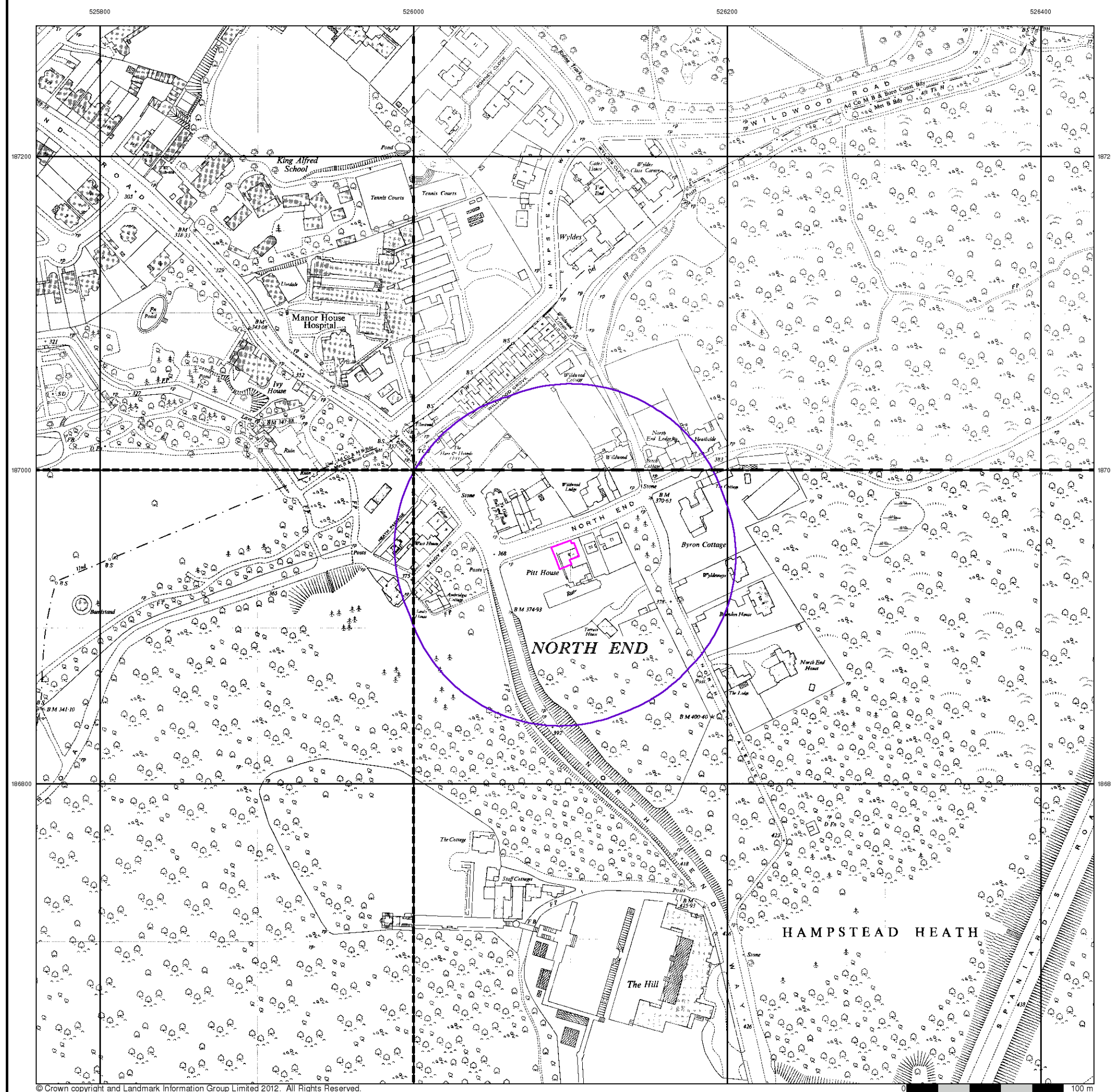
Order Number: 37783849\_1\_1  
Customer Ref: CG/5924  
National Grid Reference: 526100, 186950  
Slice: A  
Site Area (Ha): 0.02  
Search Buffer (m): 100

### Site Details

Hogarth House, North End, LONDON, NW3 7HL



Tel: 0844 844 9952  
Fax: 0844 844 9951  
Web: www.envirocheck.co.uk







## Ordnance Survey Plan

Published 1953 - 1955

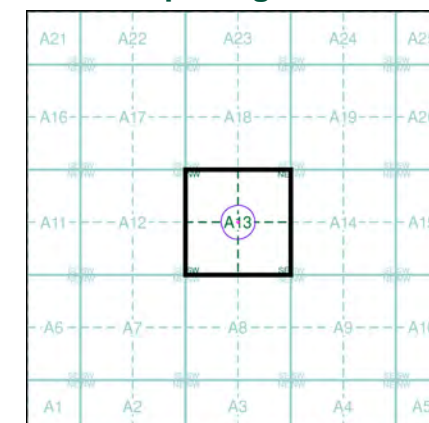
Source map scale - 1:2,500

The historical maps shown were reproduced from maps predominantly held at the scale adopted for England, Wales and Scotland in the 1840's. In 1854 the 1:2,500 scale was adopted for mapping urban areas and by 1896 it covered the whole of what were considered to be the cultivated parts of Great Britain. The published date given below is often some years later than the surveyed date. Before 1938, all OS maps were based on the Cassini Projection, with independent surveys of a single county or group of counties, giving rise to significant inaccuracies in outlying areas.

### Map Name(s) and Date(s)

TQ2587 1953 1:2,500	TQ2687 1953 1:2,500
TQ2586 1955 1:2,500	TQ2686 1954 1:2,500

### Historical Map - Segment A13



### Order Details

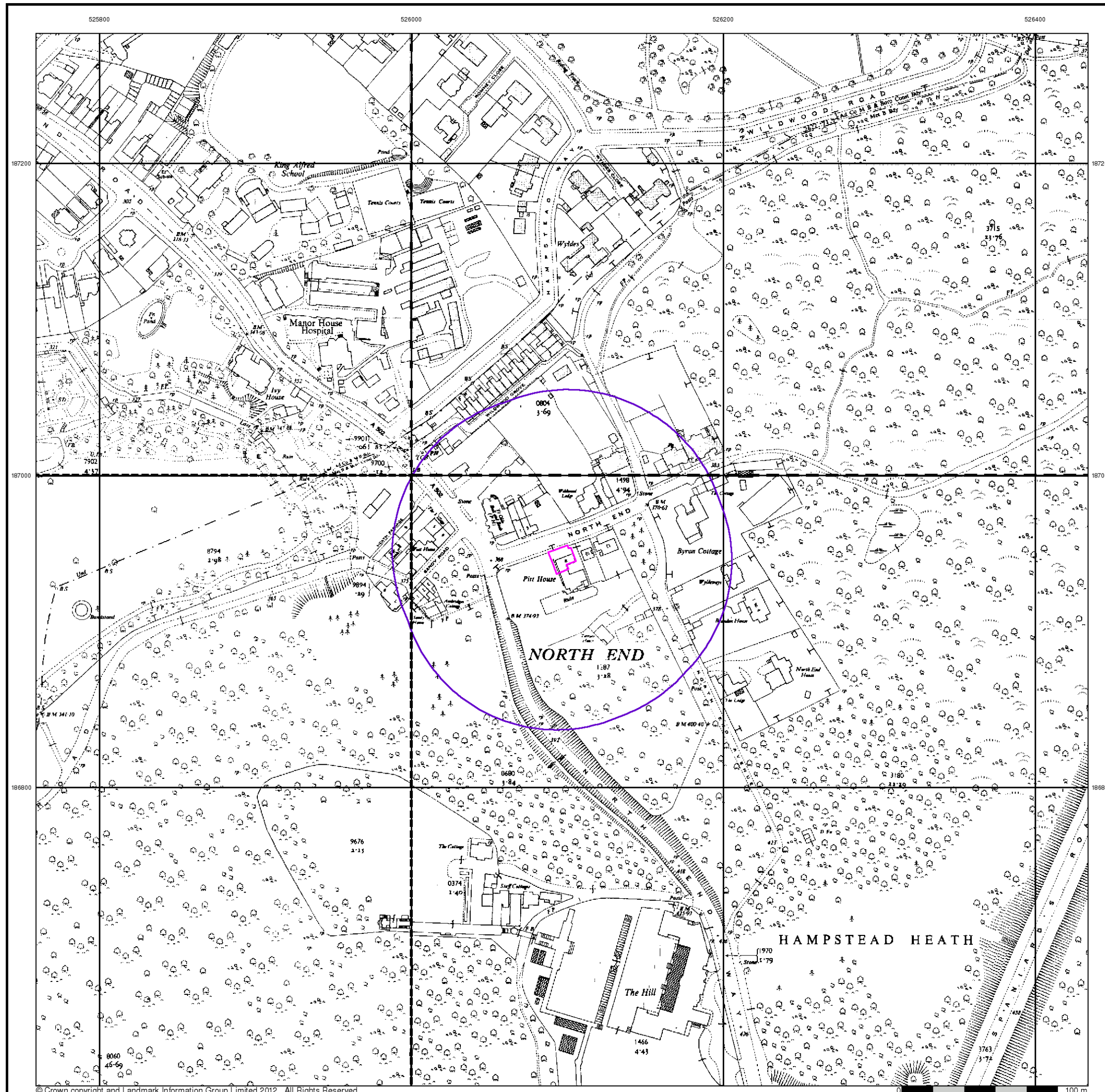
Order Number: 37783849\_1\_1  
Customer Ref: CG/5924  
National Grid Reference: 526100, 186950  
Slice: A  
Site Area (Ha): 0.02  
Search Buffer (m): 100

### Site Details

Hogarth House, North End, LONDON, NW3 7HL



Tel: 0844 844 9952  
Fax: 0844 844 9951  
Web: www.envirocheck.co.uk







## Additional SIMs

Published 1953 - 1954

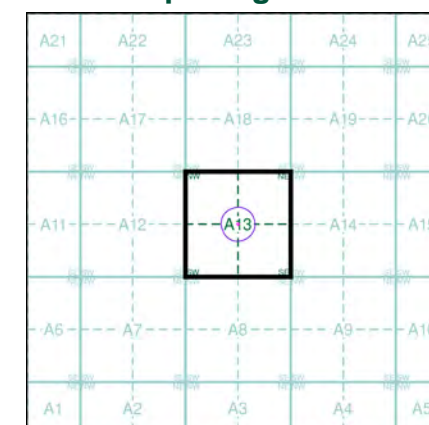
Source map scale - 1:2,500

The SIM cards (Ordnance Survey's 'Survey of Information on Microfilm') are further, minor editions of mapping which were produced and published in between the main editions as an area was updated. They date from 1947 to 1994, and contain detailed information on buildings, roads and land-use. These maps were produced at both 1:2,500 and 1:1,250 scales.

## Map Name(s) and Date(s)

TQ2587	1953	12,500
TQ2686	1954	12,500

## Historical Map - Segment A13



## Order Details

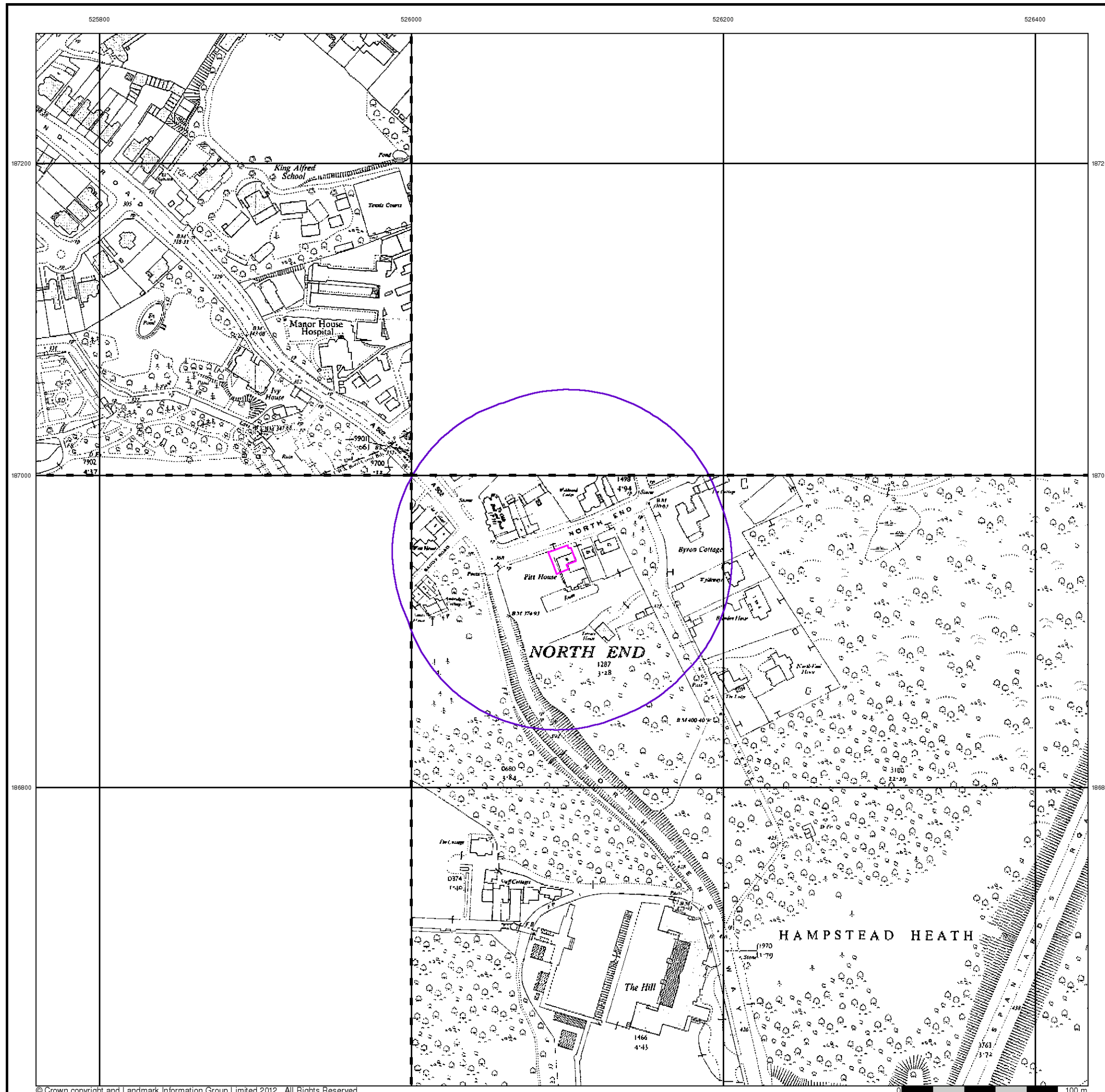
Order Number: 37783849\_1\_1  
Customer Ref: CG/5924  
National Grid Reference: 526100, 186950  
Slice: A  
Site Area (Ha): 0.02  
Search Buffer (m): 100

## Site Details

Hogarth House, North End, LONDON, NW3 7HL



Tel: 0844 844 9952  
Fax: 0844 844 9951  
Web: www.envirocheck.co.uk







## Ordnance Survey Plan

Published 1967 - 1971

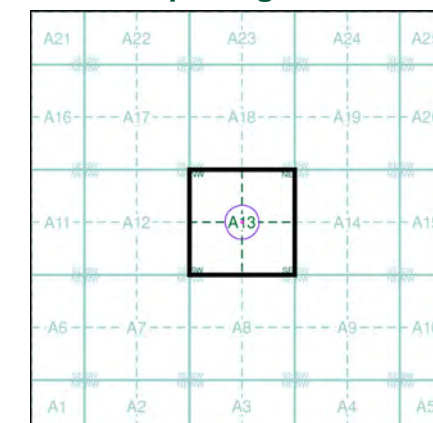
Source map scale - 1:1,250

The historical maps shown were reproduced from maps predominantly held at the scale adopted for England, Wales and Scotland in the 1840's. In 1854 the 1:2,500 scale was adopted for mapping urban areas and by 1896 it covered the whole of what were considered to be the cultivated parts of Great Britain. The published date given below is often some years later than the surveyed date. Before 1938, all OS maps were based on the Cassini Projection, with independent surveys of a single county or group of counties, giving rise to significant inaccuracies in outlying areas.

### Map Name(s) and Date(s)

TQ2587SE 1967 1:1,250	TQ2687SW 1968 1:1,250
TQ2586NE 1971 1:1,250	TQ2686NW 1971 1:1,250

### Historical Map - Segment A13



### Order Details

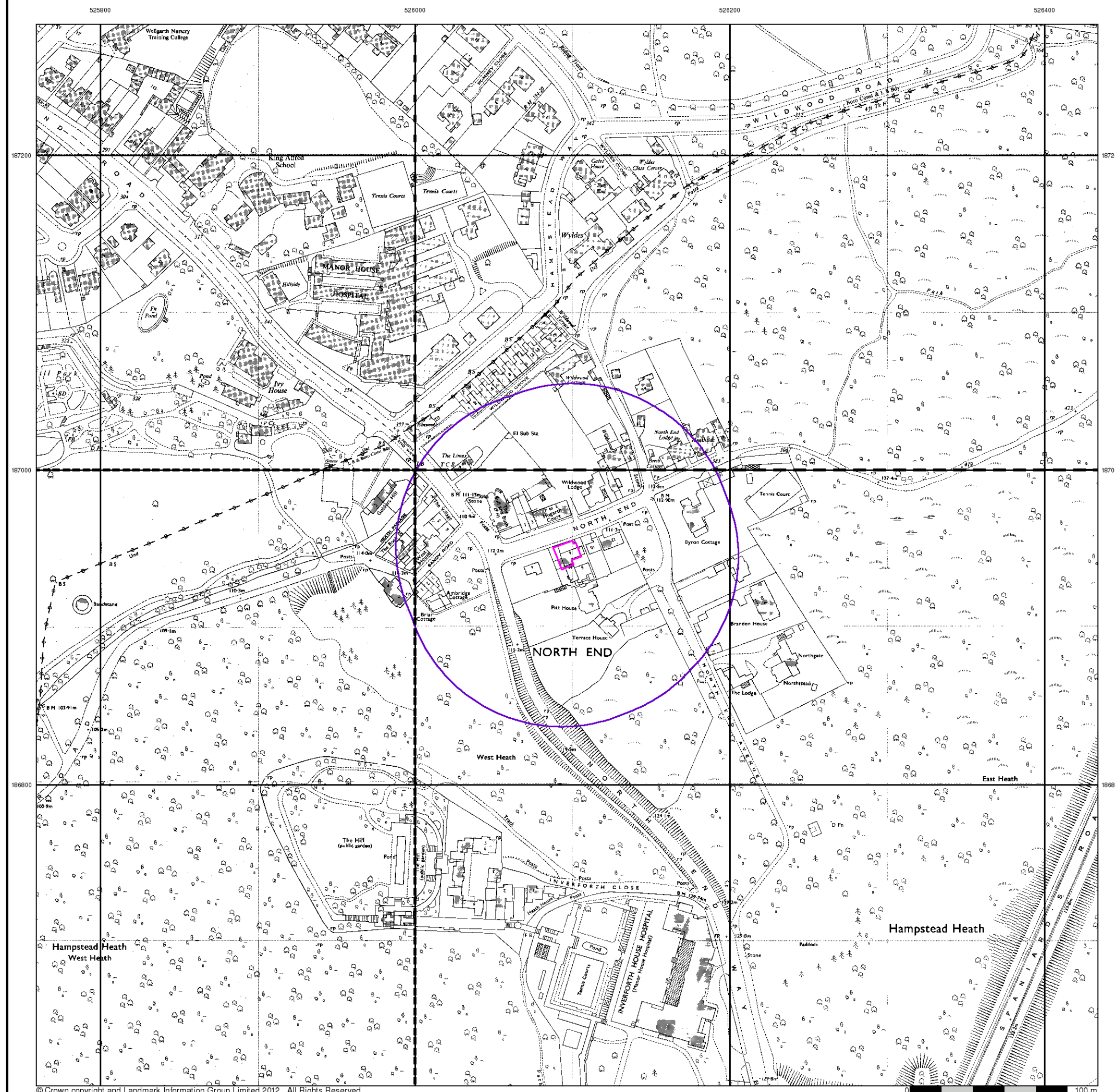
Order Number: 37783849\_1\_1  
Customer Ref: CG/5924  
National Grid Reference: 526100, 186950  
Slice: A  
Site Area (Ha): 0.02  
Search Buffer (m): 100

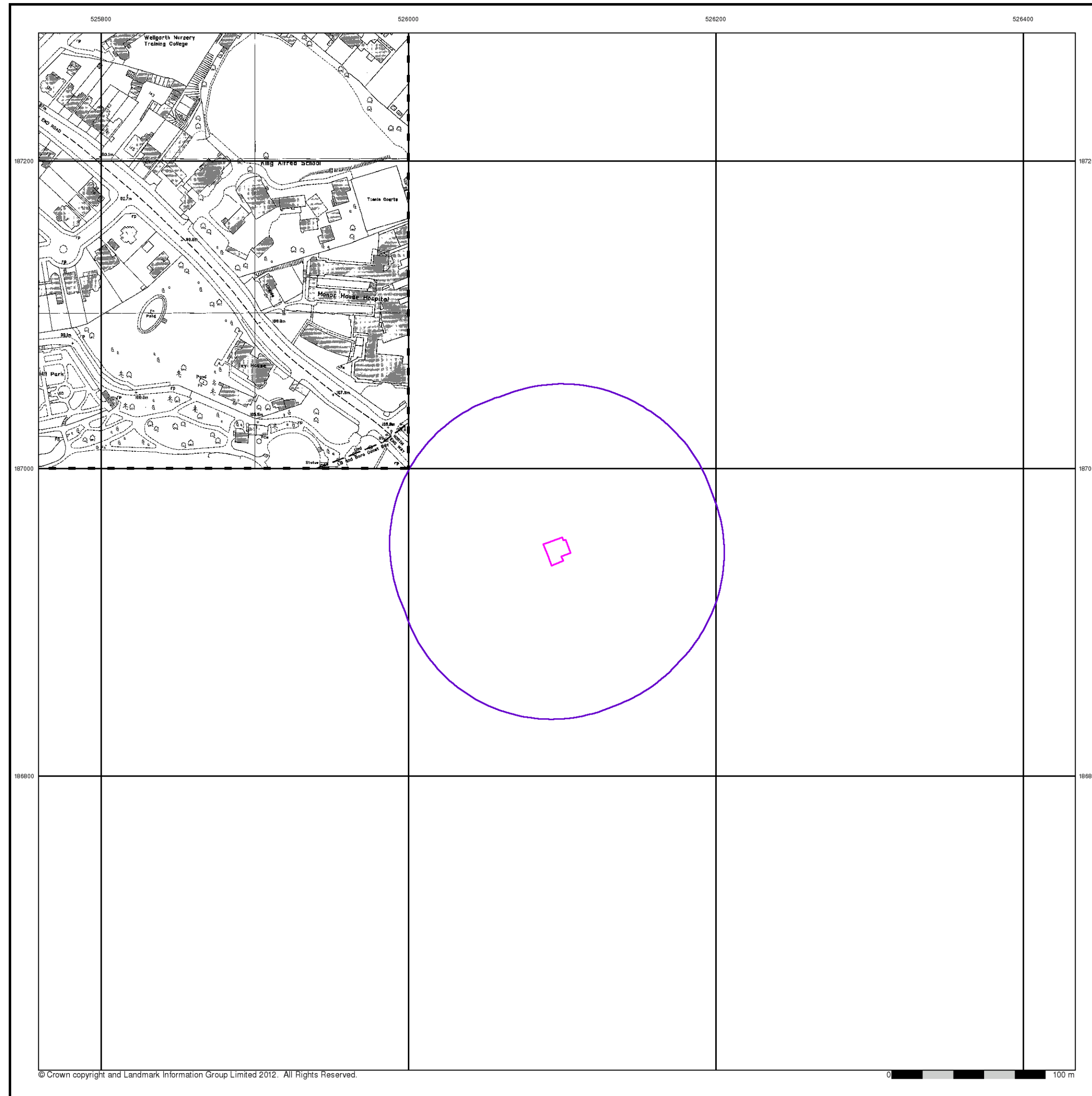
### Site Details

Hogarth House, North End, LONDON, NW3 7HL



Tel: 0844 844 9952  
Fax: 0844 844 9951  
Web: www.envirocheck.co.uk





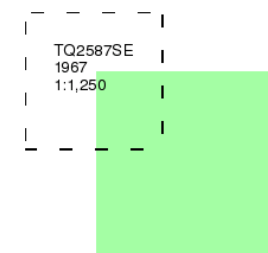
**Additional SIMs**

**Published 1967**

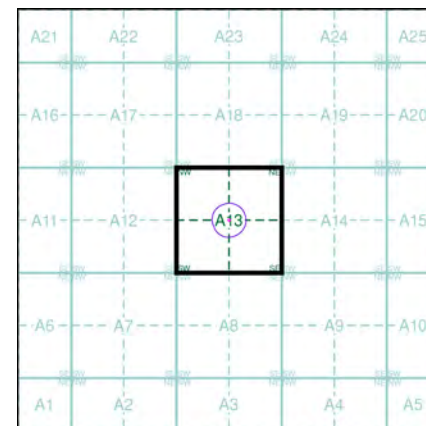
**Source map scale - 1:1,250**

The SIM cards (Ordnance Survey's 'Survey of Information on Microfilm') are further, minor editions of mapping which were produced and published in between the main editions as an area was updated. They date from 1947 to 1994, and contain detailed information on buildings, roads and land-use. These maps were produced at both 1:2,500 and 1:1,250 scales.

**Map Name(s) and Date(s)**



**Historical Map - Segment A13**



**Order Details**

Order Number: 37783849\_1\_1  
Customer Ref: CG/5924  
National Grid Reference: 526100, 186950  
Slice: A  
Site Area (Ha): 0.02  
Search Buffer (m): 100

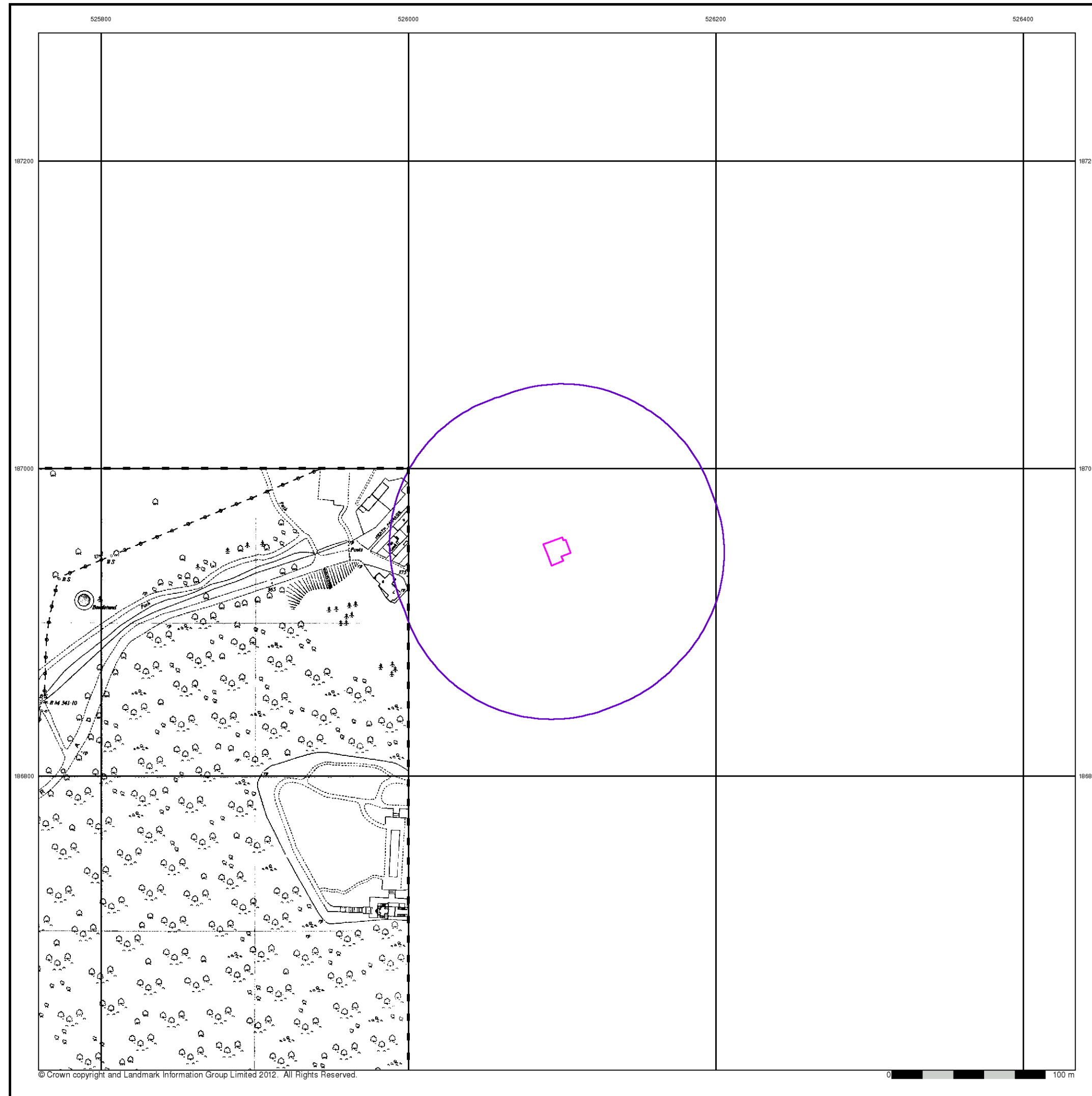
**Site Details**

Hogarth House, North End, LONDON, NW3 7HL



Tel: 0844 844 9952  
Fax: 0844 844 9951  
Web: [www.envirocheck.co.uk](http://www.envirocheck.co.uk)





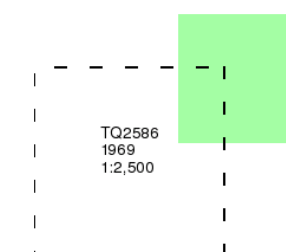
## Ordnance Survey Plan

Published 1969

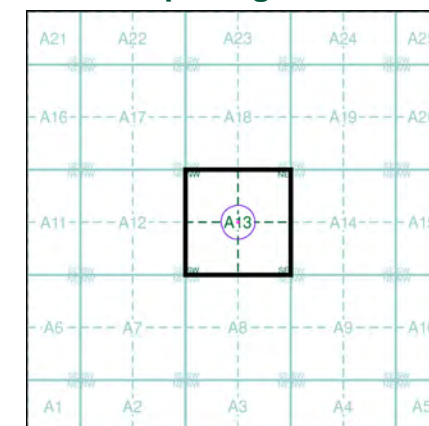
Source map scale - 1:2,500

The historical maps shown were reproduced from maps predominantly held at the scale adopted for England, Wales and Scotland in the 1840's. In 1854 the 1:2,500 scale was adopted for mapping urban areas and by 1896 it covered the whole of what were considered to be the cultivated parts of Great Britain. The published date given below is often some years later than the surveyed date. Before 1938, all OS maps were based on the Cassini Projection, with independent surveys of a single county or group of counties, giving rise to significant inaccuracies in outlying areas.

## Map Name(s) and Date(s)



## Historical Map - Segment A13



## Order Details

Order Number: 37783849\_1\_1  
Customer Ref: CG/5924  
National Grid Reference: 526100, 186950  
Slice: A  
Site Area (Ha): 0.02  
Search Buffer (m): 100

## Site Details

Hogarth House, North End, LONDON, NW3 7HL



Tel: 0844 844 9952  
Fax: 0844 844 9951  
Web: [www.envirocheck.co.uk](http://www.envirocheck.co.uk)



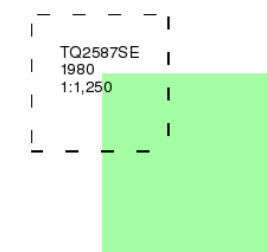
## Additional SIMs

**Published 1980**

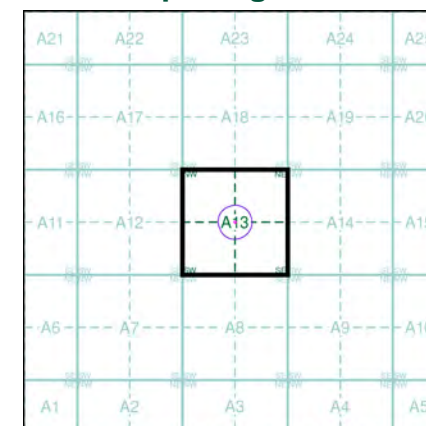
**Source map scale - 1:1,250**

The SIM cards (Ordnance Survey's 'Survey of Information on Microfilm') are further, minor editions of mapping which were produced and published in between the main editions as an area was updated. They date from 1947 to 1994, and contain detailed information on buildings, roads and land-use. These maps were produced at both 1:2,500 and 1:1,250 scales.

## Map Name(s) and Date(s)



## Historical Map - Segment A13



## Order Details

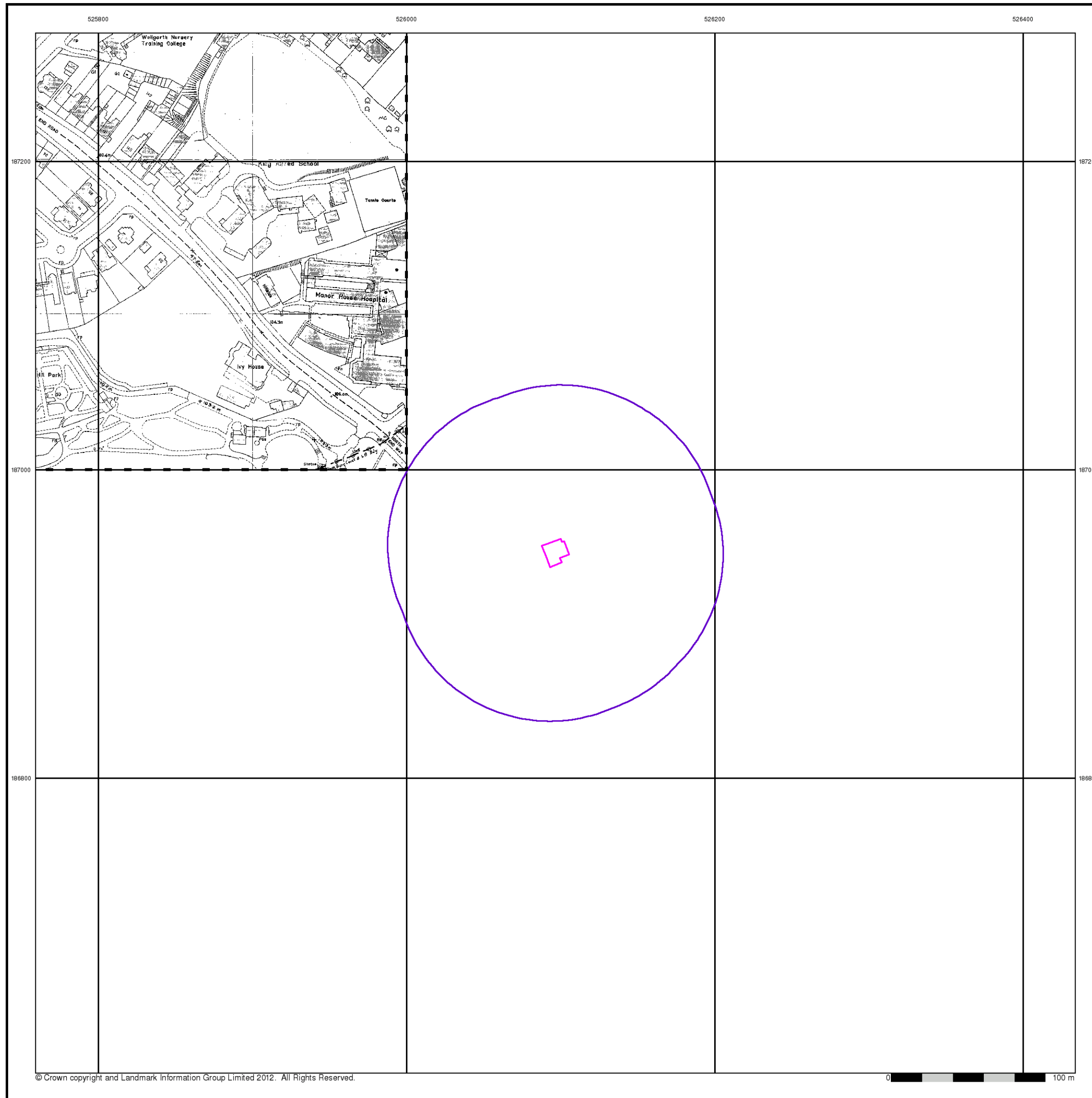
Order Number: 37783849\_1\_1  
Customer Ref: CG/5924  
National Grid Reference: 526100, 186950  
Slice: A  
Site Area (Ha): 0.02  
Search Buffer (m): 100

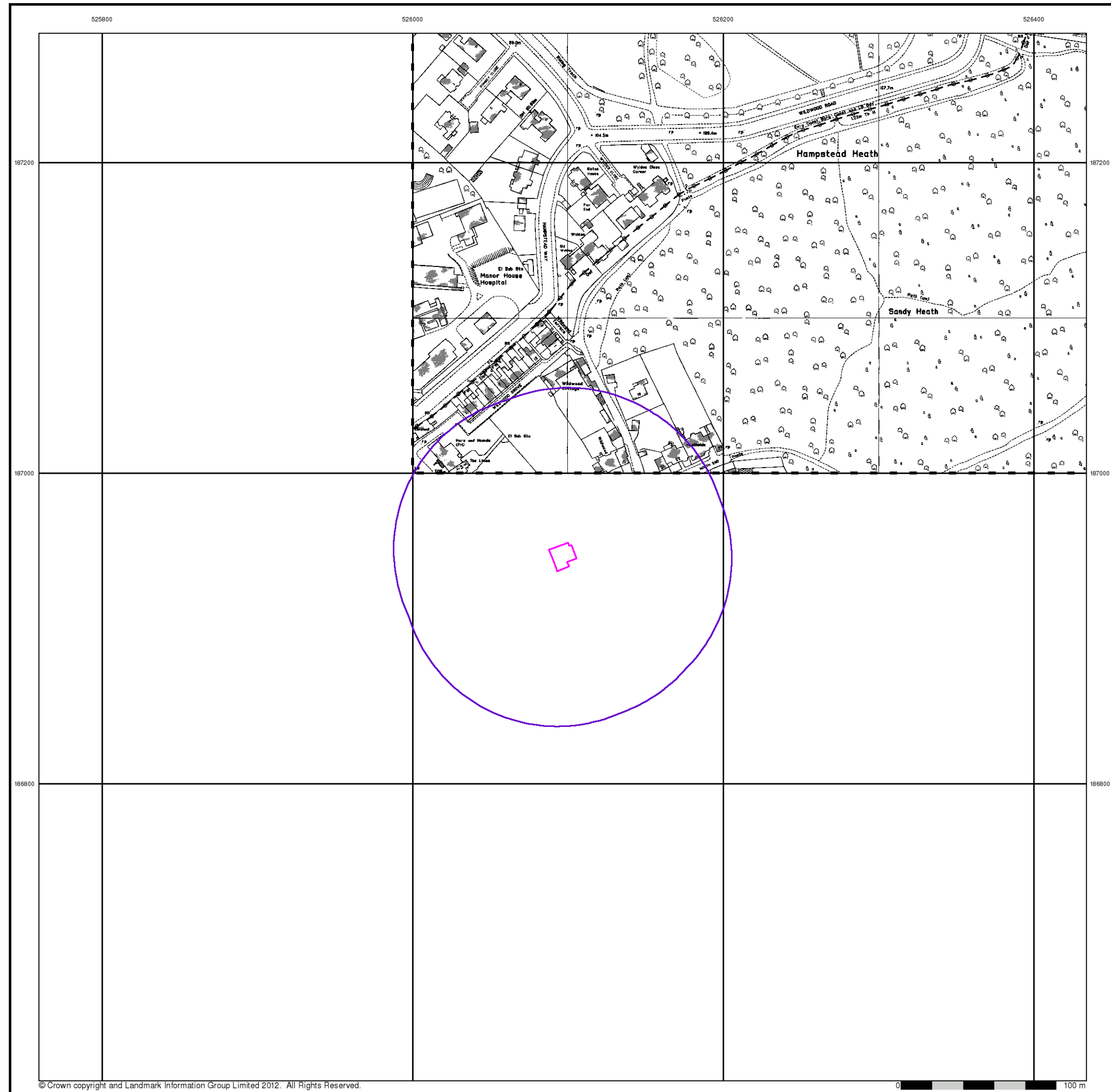
## Site Details

Hogarth House, North End, LONDON, NW3 7HL



Tel: 0844 844 9952  
Fax: 0844 844 9951  
Web: [www.envirocheck.co.uk](http://www.envirocheck.co.uk)





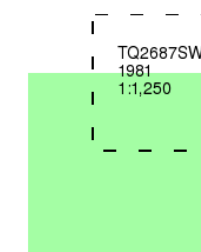
## Ordnance Survey Plan

Published 1981

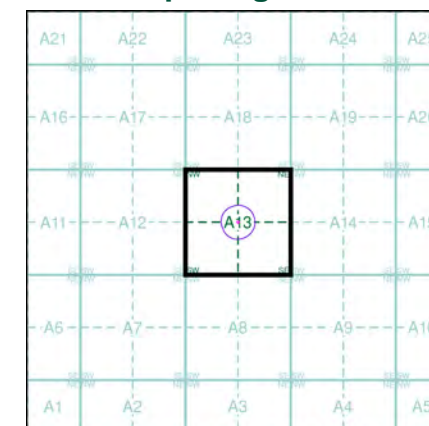
Source map scale - 1:1,250

The historical maps shown were reproduced from maps predominantly held at the scale adopted for England, Wales and Scotland in the 1840's. In 1854 the 1:2,500 scale was adopted for mapping urban areas and by 1896 it covered the whole of what were considered to be the cultivated parts of Great Britain. The published date given below is often some years later than the surveyed date. Before 1938, all OS maps were based on the Cassini Projection, with independent surveys of a single county or group of counties, giving rise to significant inaccuracies in outlying areas.

### Map Name(s) and Date(s)



### Historical Map - Segment A13



### Order Details

Order Number: 37783849\_1\_1  
Customer Ref: CG/5924  
National Grid Reference: 526100, 186950  
Slice: A  
Site Area (Ha): 0.02  
Search Buffer (m): 100

### Site Details

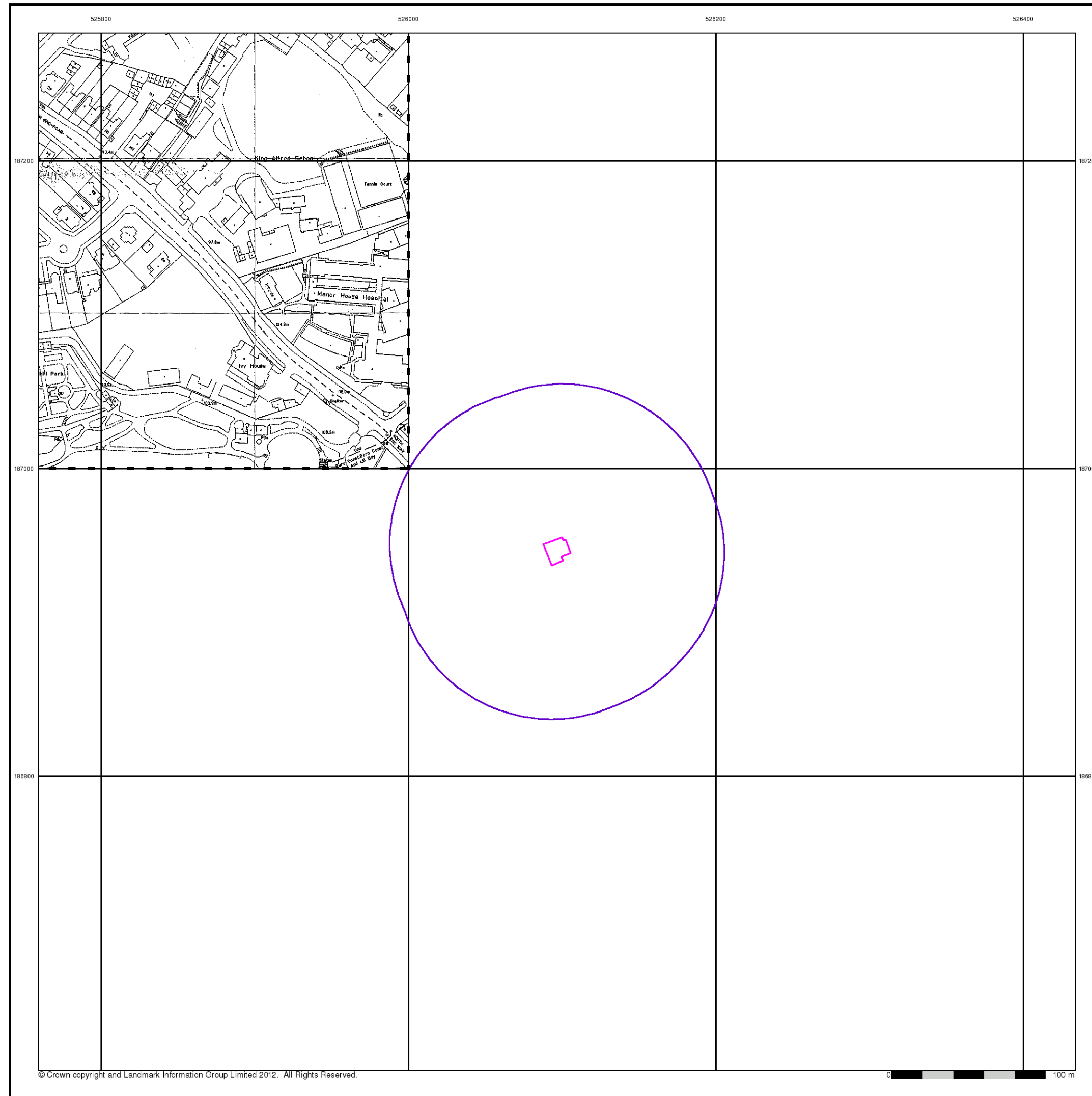
Hogarth House, North End, LONDON, NW3 7HL



Tel: 0844 844 9952  
Fax: 0844 844 9951  
Web: www.envirocheck.co.uk







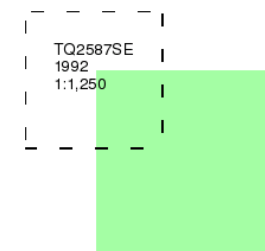
## Large-Scale National Grid Data

Published 1992

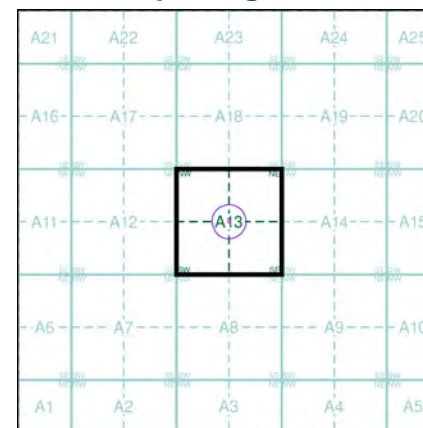
Source map scale - 1:1,250

'Large Scale National Grid Data' superseded SIM cards (Ordnance Survey's 'Survey of Information on Microfilm') in 1992, and continued to be produced until 1999. These maps were the fore-runners of digital mapping and so provide detailed information on houses and roads, but tend to show less topographic features such as vegetation. These maps were produced at both 1:2,500 and 1:1,250 scales.

### Map Name(s) and Date(s)



### Historical Map - Segment A13



### Order Details

Order Number: 37783849\_1\_1  
Customer Ref: CG/5924  
National Grid Reference: 526100, 186950  
Slice: A  
Site Area (Ha): 0.02  
Search Buffer (m): 100

### Site Details

Hogarth House, North End, LONDON, NW3 7HL



Tel: 0844 844 9952  
Fax: 0844 844 9951  
Web: www.envirocheck.co.uk