



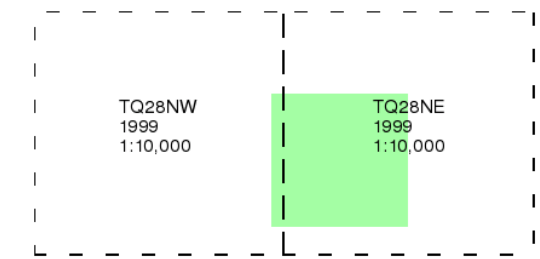
## 10k Raster Mapping

### Published 1999

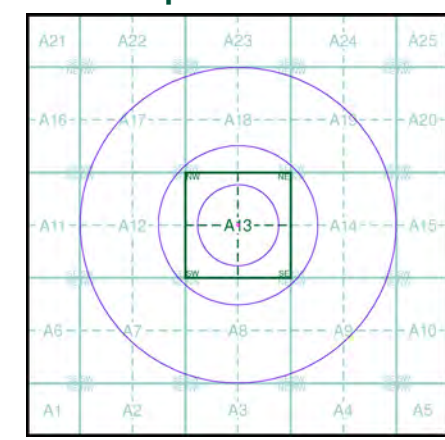
### Source map scale - 1:10,000

The historical maps shown were produced from the Ordnance Survey's 1:10,000 colour raster mapping. These maps are derived from Landplan which replaced the old 1:10,000 maps originally published in 1970. The data is highly detailed showing buildings, fences and field boundaries as well as all roads, tracks and paths. Road names are also included together with the relevant road number and classification. Boundary information depiction includes county, unitary authority, district, civil parish and constituency.

### Map Name(s) and Date(s)



### Historical Map - Slice A



### Order Details

Order Number: 37783849\_1\_1  
Customer Ref: CG/5924  
National Grid Reference: 526100, 186950  
Slice: A  
Site Area (Ha): 0.02  
Search Buffer (m): 1000

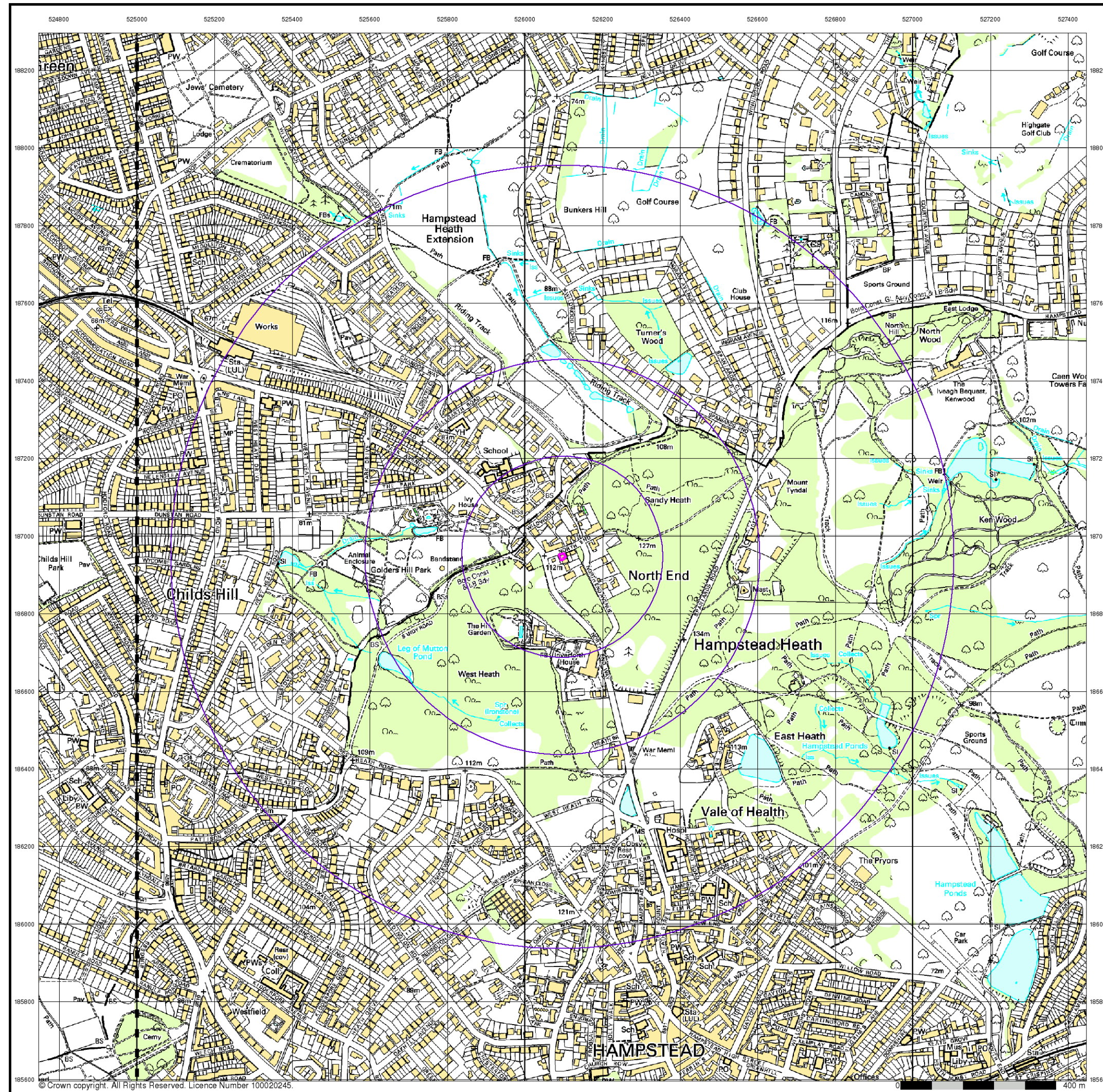
### Site Details

Hogarth House, North End, LONDON, NW3 7HL



Tel: 0844 844 9952  
Fax: 0844 844 9951  
Web: www.envirocheck.co.uk





© Crown copyright. All Rights Reserved. Licence Number 100020245.



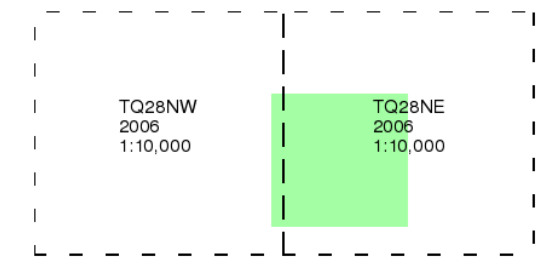
## 10k Raster Mapping

### Published 2006

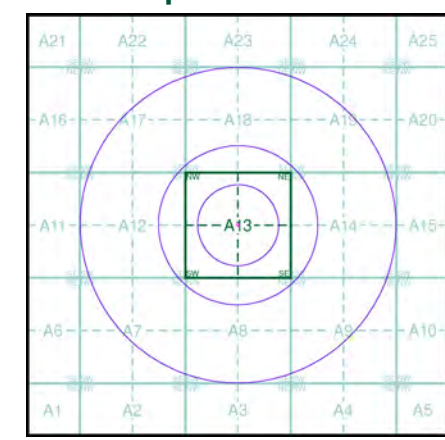
### Source map scale - 1:10,000

The historical maps shown were produced from the Ordnance Survey's 1:10,000 colour raster mapping. These maps are derived from Landplan which replaced the old 1:10,000 maps originally published in 1970. The data is highly detailed showing buildings, fences and field boundaries as well as all roads, tracks and paths. Road names are also included together with the relevant road number and classification. Boundary information depiction includes county, unitary authority, district, civil parish and constituency.

### Map Name(s) and Date(s)



### Historical Map - Slice A



### Order Details

Order Number: 37783849\_1\_1  
Customer Ref: CG/5924  
National Grid Reference: 526100, 186950  
Slice: A  
Site Area (Ha): 0.02  
Search Buffer (m): 1000

### Site Details

Hogarth House, North End, LONDON, NW3 7HL



Tel: 0844 844 9952  
Fax: 0844 844 9951  
Web: [www.envirocheck.co.uk](http://www.envirocheck.co.uk)





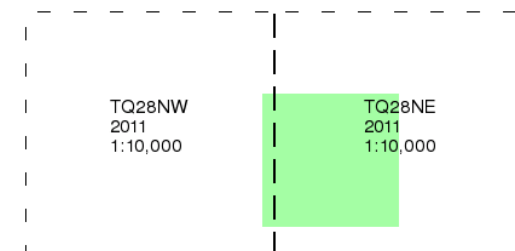
## 10k Raster Mapping

### Published 2011

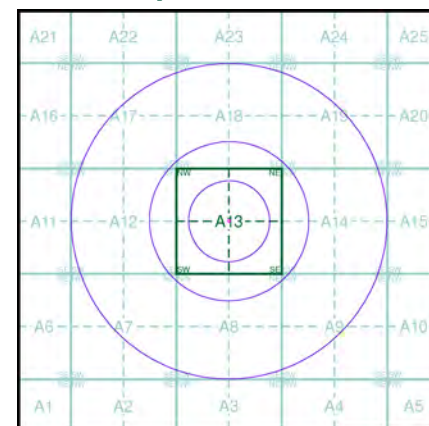
### Source map scale - 1:10,000

The historical maps shown were produced from the Ordnance Survey's 1:10,000 colour raster mapping. These maps are derived from Landplan which replaced the old 1:10,000 maps originally published in 1970. The data is highly detailed showing buildings, fences and field boundaries as well as all roads, tracks and paths. Road names are also included together with the relevant road number and classification. Boundary information depiction includes county, unitary authority, district, civil parish and constituency.

### Map Name(s) and Date(s)



### Historical Map - Slice A



### Order Details

Order Number: 37783849\_1\_1  
Customer Ref: CG/5924  
National Grid Reference: 526100, 186950  
Slice: A  
Site Area (Ha): 0.02  
Search Buffer (m): 1000

### Site Details

Hogarth House, North End, LONDON, NW3 7HL



Tel: 0844 844 9952  
Fax: 0844 844 9951  
Web: www.envirocheck.co.uk