


Site Details:
 FERDINAND STREET, LONDON,
 NW1 8ED

Client Ref: J11621
Report Ref: HMD-1185189
Grid Ref: 528463, 184354

Map Name: Provisional
Map date: 1965-1968
Scale: 1:10,560
Printed at: 1:10,560



Surveyed 1965
 Revised 1965
 Edition N/A
 Copyright N/A
 Levelled N/A

Surveyed 1968
 Revised 1968
 Edition N/A
 Copyright N/A
 Levelled N/A

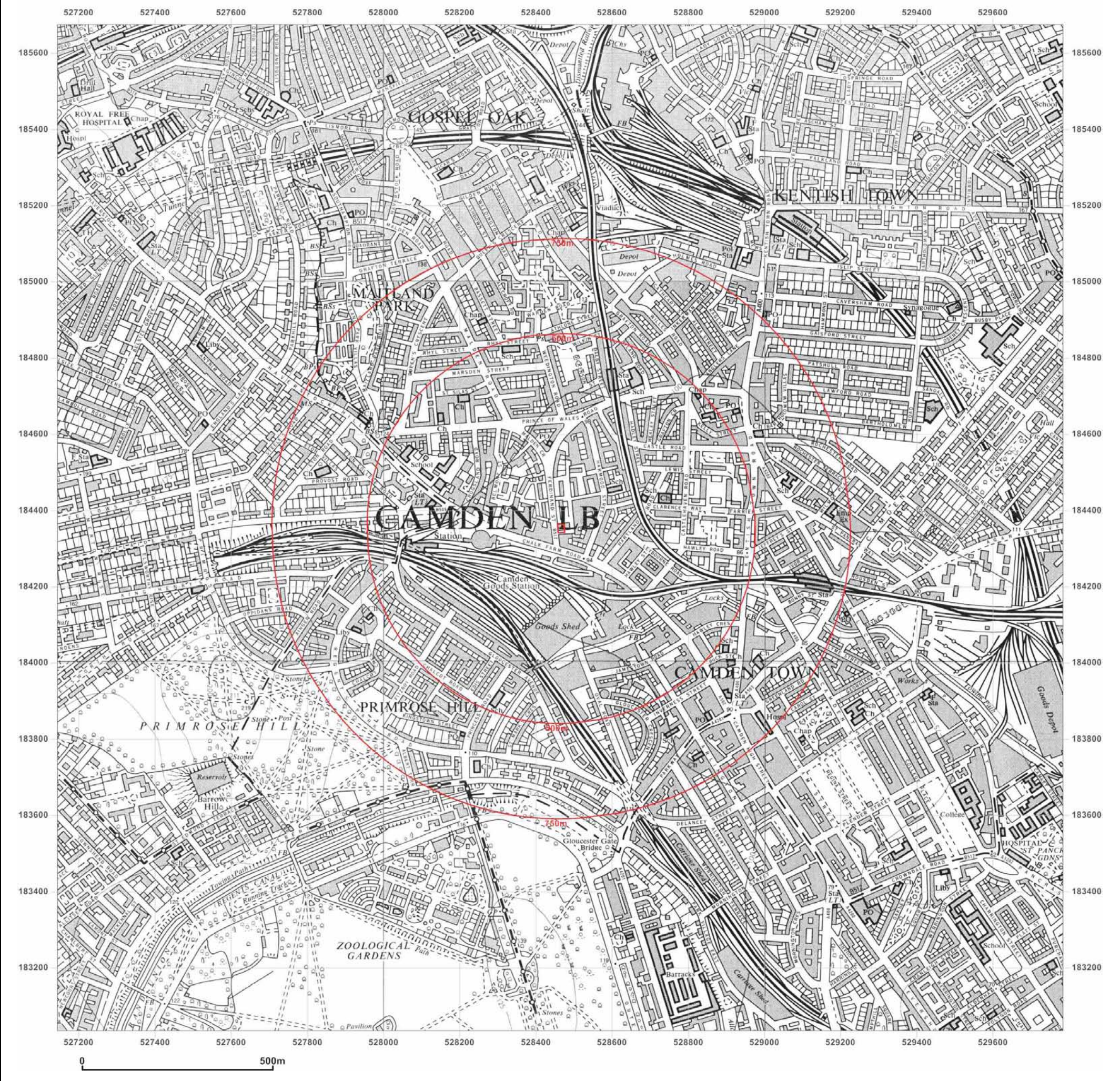
 **Ordnance Survey**
 Licensed Partner

Produced by
 GroundSure Environmental Insight
 T: 08444 159000
 E: info@groundsure.com
 W: www.groundsure.com

© Crown copyright and database rights 2013 Ordnance Survey 100035207

Production date: 22 November 2013


To view map legend click here [Legend](#)



Site Details:
 FERDINAND STREET, LONDON,
 NW1 8ED

Client Ref: J11621
Report Ref: HMD-1185189
Grid Ref: 528463, 184354

Map Name: Provisional
Map date: 1957-1958
Scale: 1:10,560
Printed at: 1:10,560



Surveyed 1958
 Revised 1958
 Edition N/A
 Copyright N/A
 Levelled N/A

Surveyed 1957
 Revised 1957
 Edition N/A
 Copyright N/A
 Levelled N/A

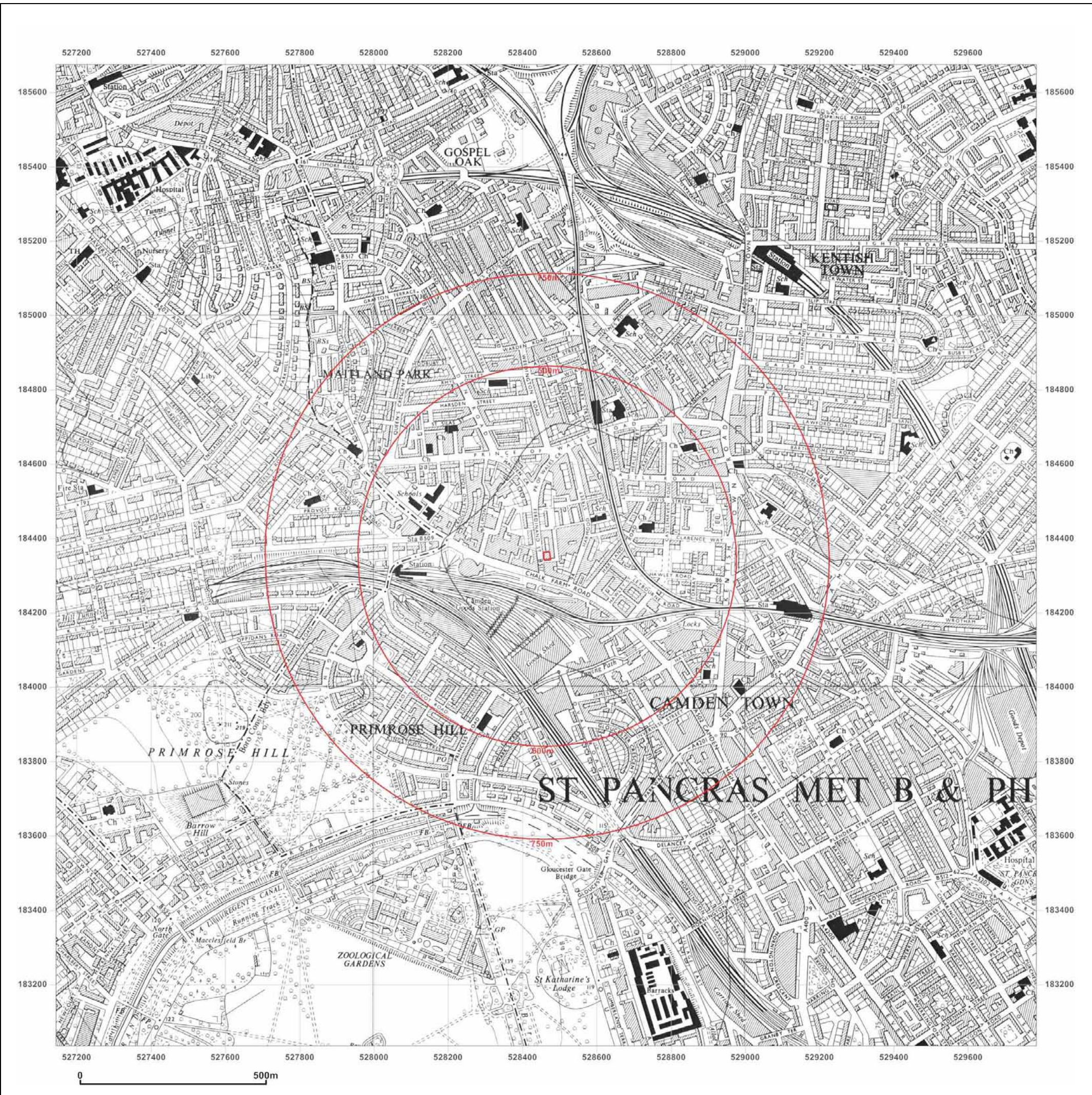
 **Ordnance Survey**
 Licensed Partner

Produced by
 GroundSure Environmental Insight
 T: 08444 159000
 E: info@groundsure.com
 W: www.groundsure.com

© Crown copyright and database rights 2013 Ordnance Survey 100035207

Production date: 22 November 2013


To view map legend click here [Legend](#)



Site Details:
 FERDINAND STREET, LONDON,
 NW1 8ED

Client Ref: J11621
Report Ref: HMD-1185189
Grid Ref: 528463, 184354

Map Name: Provisional
Map date: 1948-1949
Scale: 1:10,560
Printed at: 1:10,560



Surveyed 1940
 Revised 1940
 Edition N/A
 Copyright N/A
 Levelled N/A

Surveyed 1940
 Revised 1940
 Edition N/A
 Copyright N/A
 Levelled N/A

 **Ordnance Survey**
 Licensed Partner

Produced by
 GroundSure Environmental Insight
 T: 08444 159000
 E: info@groundsure.com
 W: www.groundsure.com

© Crown copyright and database rights 2013 Ordnance Survey 100035207

Production date: 22 November 2013


To view map legend click here [Legend](#)



Site Details:
 FERDINAND STREET, LONDON,
 NW1 8ED

Client Ref: J11621
Report Ref: HMD-1185189
Grid Ref: 528463, 184354

Map Name: County Series
Map date: 1938
Scale: 1:10,560
Printed at: 1:10,560



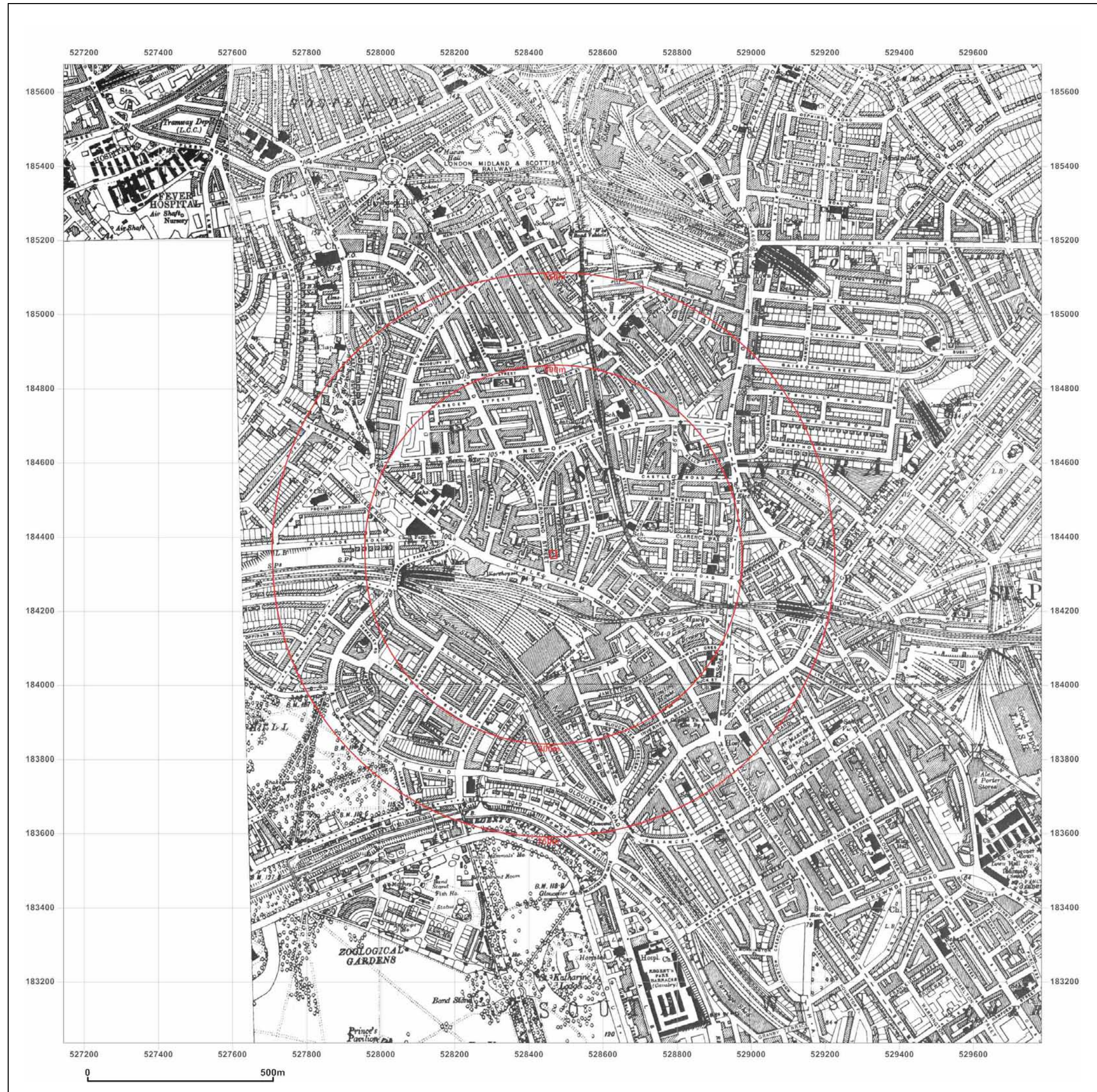
<p>Surveyed N/A Revised N/A Edition N/A Copyright N/A Levelled N/A</p>	<p>Surveyed 1869 Revised 1938 Edition N/A Copyright N/A Levelled N/A</p>
--	--

Produced by
 GroundSure Environmental Insight
 T: 08444 159000
 E: info@groundsure.com
 W: www.groundsure.com

© Crown copyright and database rights 2013 Ordnance Survey 100035207

Production date: 22 November 2013


To view map legend click here [Legend](#)



Site Details:
 FERDINAND STREET, LONDON,
 NW1 8ED

Client Ref: J11621
Report Ref: HMD-1185189
Grid Ref: 528463, 184354

Map Name: County Series
Map date: 1920
Scale: 1:10,560
Printed at: 1:10,560



Surveyed 1865 Revised 1920 Edition N/A Copyright N/A Levelled N/A	Surveyed 1865 Revised 1920 Edition N/A Copyright N/A Levelled N/A
---	---

Produced by
 GroundSure Environmental Insight
 T: 08444 159000
 E: info@groundsure.com
 W: www.groundsure.com

© Crown copyright and database rights 2013 Ordnance Survey 100035207

Production date: 22 November 2013


To view map legend click here [Legend](#)



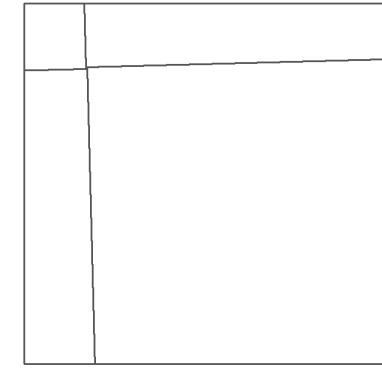
Site Details:
 FERDINAND STREET, LONDON,
 NW1 8ED

Client Ref: J11621
Report Ref: HMD-1185189
Grid Ref: 528463, 184354

Map Name: County Series
Map date: 1911
Scale: 1:10,560
Printed at: 1:10,560



Surveyed N/A
 Revised N/A
 Edition N/A
 Copyright N/A
 Levelled N/A



Surveyed N/A
 Revised N/A
 Edition N/A
 Copyright N/A
 Levelled N/A

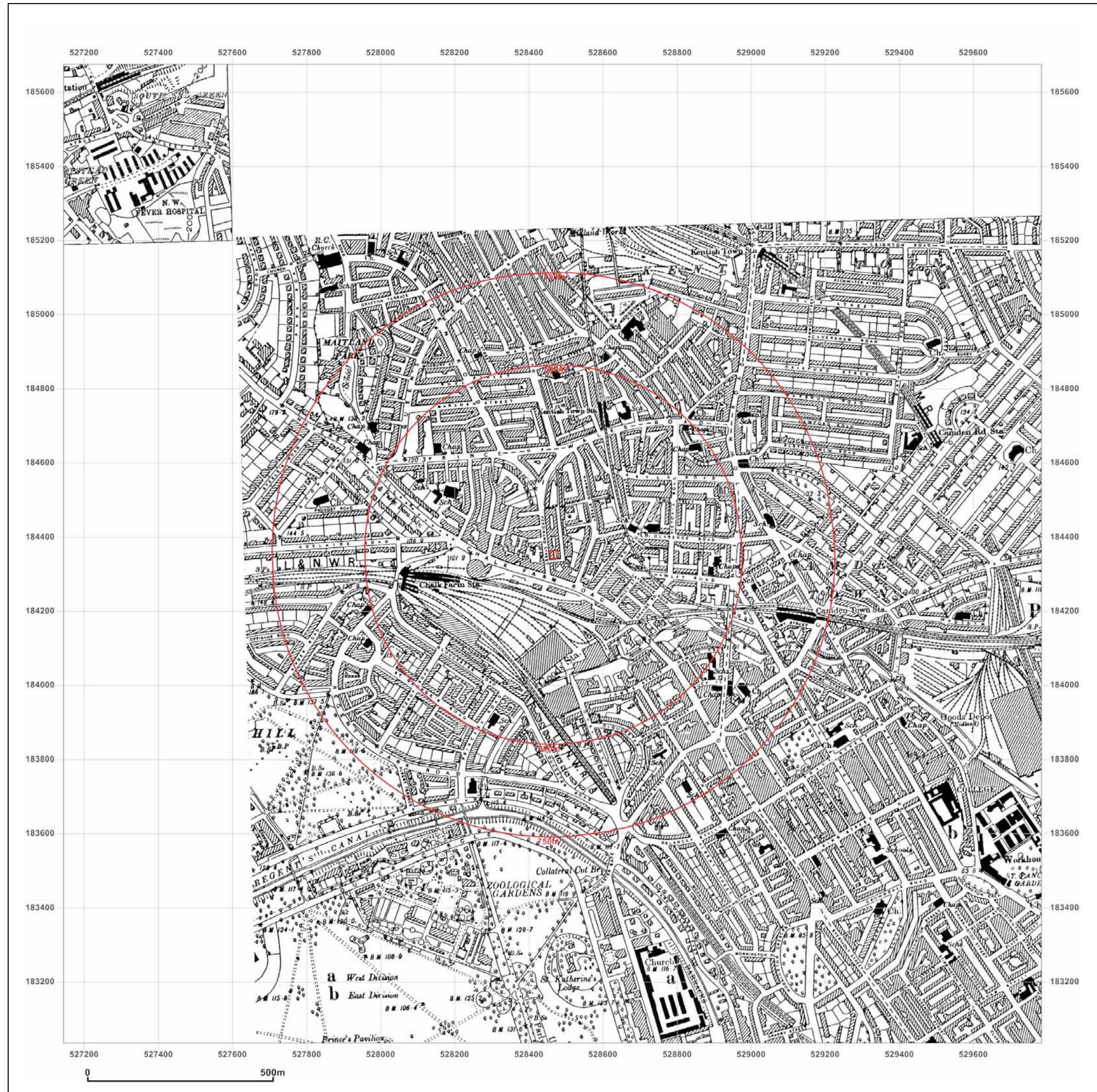


Produced by
 GroundSure Environmental Insight
 T: 08444 159000
 E: info@groundsure.com
 W: www.groundsure.com

© Crown copyright and database rights 2013 Ordnance Survey 100035207

Production date: 22 November 2013

To view map legend click here [Legend](#)



Site Details:

FERDINAND STREET, LONDON,
NW1 8ED


Client Ref: J11621
Report Ref: HMD-1185189
Grid Ref: 528463, 184354

Map Name: County Series

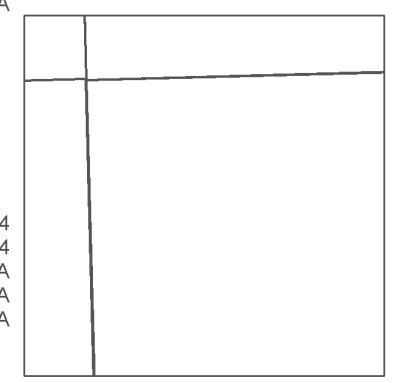
Map date: 1894

Scale: 1:10,560

Printed at: 1:10,560



Surveyed 1894
Revised 1894
Edition N/A
Copyright N/A
Levelled N/A



Surveyed 1894
Revised 1894
Edition N/A
Copyright N/A
Levelled N/A

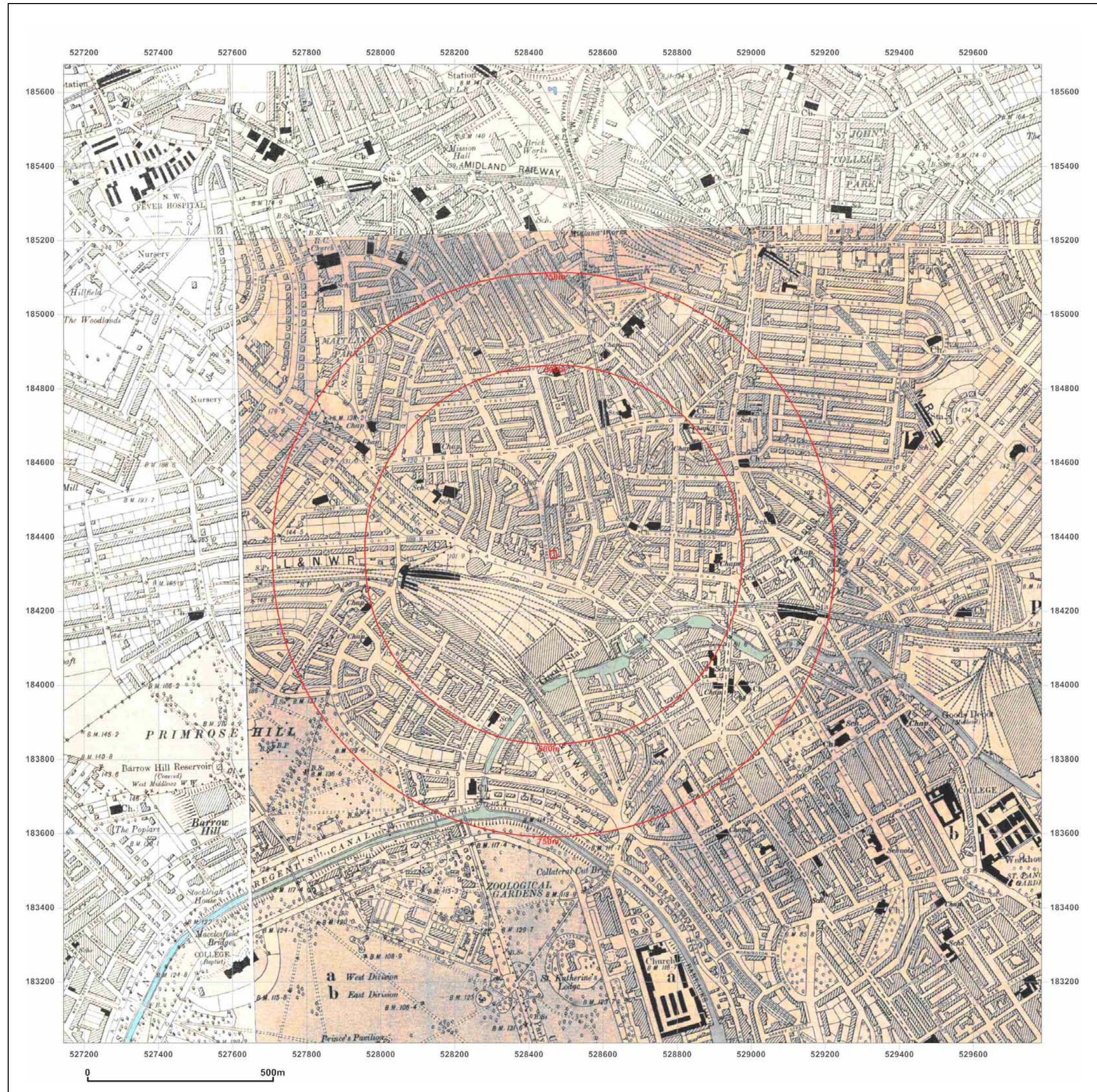


Produced by
GroundSure Environmental Insight
T: 08444 159000
E: info@groundsure.com
W: www.groundsure.com

© Crown copyright and database rights 2013 Ordnance Survey 100035207

Production date: 22 November 2013

To view map legend click here [Legend](#)



Site Details:

FERDINAND STREET, LONDON,
NW1 8ED

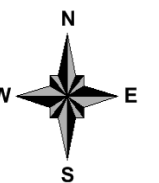
Client Ref: J11621
Report Ref: HMD-1185189
Grid Ref: 528463, 184354

Map Name: County Series

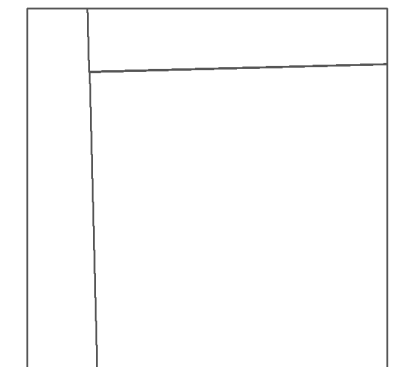
Map date: 1879-1882

Scale: 1:10,560

Printed at: 1:10,560



Surveyed 1879
Revised 1879
Edition N/A
Copyright N/A
Levelled N/A



Surveyed 1873
Revised 1873
Edition 1882
Copyright N/A
Levelled N/A



Produced by
GroundSure Environmental Insight
T: 08444 159000
E: info@groundsure.com
W: www.groundsure.com

© Crown copyright and database rights 2013 Ordnance Survey 100035207

Production date: 22 November 2013

To view map legend click here [Legend](#)

