

Site Details:

FERDINAND STREET, LONDON,
NW1 8ED

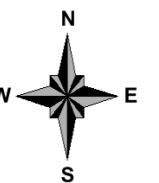
Client Ref: J11621
Report Ref: HMD-1185189
Grid Ref: 528463, 184354

Map Name: National Grid

Map date: 1952

Scale: 1:2,500

Printed at: 1:2,500



Surveyed 1952
Revised 1952
Edition 1955
Copyright N/A
Levelled 1934



Produced by
GroundSure Environmental Insight
T: 08444 159000
E: info@groundsure.com
W: www.groundsure.com

© Crown copyright and database rights 2013 Ordnance Survey 100035207

Production date: 22 November 2013

To view map legend click here [Legend](#)



Site Details:
 FERDINAND STREET, LONDON,
 NW1 8ED


Client Ref: J11621
Report Ref: HMD-1185189
Grid Ref: 528463, 184354

Map Name: County Series

Map date: 1916

Scale: 1:2,500

Printed at: 1:2,500



Surveyed 1916
 Revised 1916
 Edition N/A
 Copyright N/A
 Levelled N/A

 Produced by
 GroundSure Environmental Insight
 T: 08444 159000
 E: info@groundsure.com
 W: www.groundsure.com

© Crown copyright and database rights 2013 Ordnance Survey 100035207

Production date: 22 November 2013

To view map legend click here [Legend](#)



Site Details:

FERDINAND STREET, LONDON,
NW1 8ED


Client Ref: J11621
Report Ref: HMD-1185189
Grid Ref: 528463, 184354

Map Name: County Series

Map date: 1896

Scale: 1:2,500

Printed at: 1:2,500



Surveyed 1896
Revised 1896
Edition N/A
Copyright N/A
Levelled N/A



Produced by
GroundSure Environmental Insight
T: 08444 159000
E: info@groundsure.com
W: www.groundsure.com

© Crown copyright and database rights 2013 Ordnance Survey 100035207

Production date: 22 November 2013

To view map legend click here [Legend](#)



Site Details:

FERDINAND STREET, LONDON,
NW1 8ED

Client Ref: J11621
Report Ref: HMD-1185189
Grid Ref: 528463, 184354

Map Name: 1056 Scale Town Plan

Map date: 1894

Scale: 1:1,056

Printed at: 1:1,056



Surveyed N/A
Revised N/A
Edition N/A
Copyright N/A
Levelled N/A

Surveyed N/A
Revised N/A
Edition N/A
Copyright N/A
Levelled N/A



Produced by
GroundSure Environmental Insight
T: 08444 159000
E: info@groundsure.com
W: www.groundsure.com

© Crown copyright and database rights 2013 Ordnance Survey 100035207

Production date: 22 November 2013

To view map legend click here [Legend](#)



Site Details:

FERDINAND STREET, LONDON,
NW1 8ED


Client Ref: J11621
Report Ref: HMD-1185189
Grid Ref: 528463, 184354

Map Name: County Series

Map date: 1875

Scale: 1:2,500

Printed at: 1:2,500



Surveyed N/A
Revised N/A
Edition N/A
Copyright N/A
Levelled N/A



Produced by
GroundSure Environmental Insight
T: 08444 159000
E: info@groundsure.com
W: www.groundsure.com

© Crown copyright and database rights 2013 Ordnance Survey 100035207

Production date: 22 November 2013

To view map legend click here [Legend](#)



Site Details:

FERDINAND STREET, LONDON,
NW1 8ED


Client Ref: J11621
Report Ref: HMD-1185189
Grid Ref: 528463, 184354

Map Name: 1056 Scale Town Plan

Map date: 1870

Scale: 1:1,056

Printed at: 1:1,056



<p>Surveyed N/A Revised N/A Edition N/A Copyright N/A Levelled N/A</p>	<p>Surveyed N/A Revised N/A Edition N/A Copyright N/A Levelled N/A</p>
--	--

Produced by
GroundSure Environmental Insight
T: 08444 159000
E: info@groundsure.com
W: www.groundsure.com

© Crown copyright and database rights 2013 Ordnance Survey 100035207

Production date: 22 November 2013



To view map legend click here [Legend](#)



Site Details:
 FERDINAND STREET, LONDON,
 NW1 8ED

Client Ref: J11621
Report Ref: HMD-1185189
Grid Ref: 528463, 184354

Map Name: National Grid
Map date: 2012
Scale: 1:10,000
Printed at: 1:10,000



 Produced by
 GroundSure Environmental Insight
 T: 08444 159000
 E: info@groundsure.com
 W: www.groundsure.com

© Crown copyright and database rights 2013 Ordnance Survey 100035207

Production date: 22 November 2013



To view map legend click here [Legend](#)



Site Details:
 FERDINAND STREET, LONDON,
 NW1 8ED

Client Ref: J11621
Report Ref: HMD-1185189
Grid Ref: 528463, 184354

Map Name: 1:10,000 Raster
Map date: 2002
Scale: 1:10,000
Printed at: 1:10,000



 **Ordnance Survey**
 Licensed Partner

Produced by
 GroundSure Environmental Insight
 T: 08444 159000
 E: info@groundsure.com
 W: www.groundsure.com

© Crown copyright and database rights 2013 Ordnance Survey 100035207

Production date: 22 November 2013


To view map legend click here [Legend](#)



Site Details:
 FERDINAND STREET, LONDON,
 NW1 8ED

Client Ref: J11621
Report Ref: HMD-1185189
Grid Ref: 528463, 184354

Map Name: National Grid
Map date: 1989
Scale: 1:10,000
Printed at: 1:10,000



Surveyed 1987
 Revised 1989
 Edition N/A
 Copyright N/A
 Levelled N/A

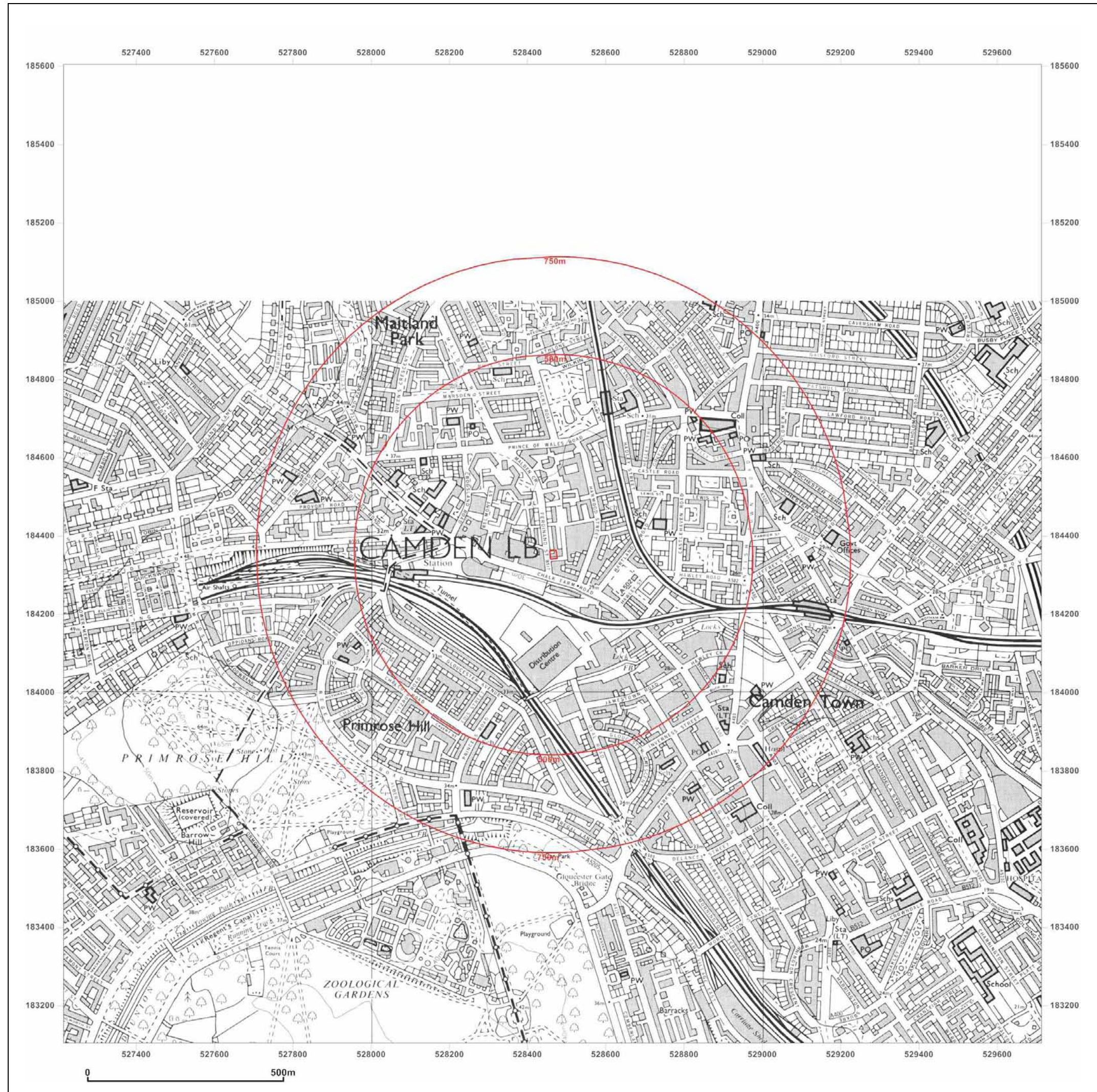
 **Ordnance Survey**
 Licensed Partner

Produced by
 GroundSure Environmental Insight
 T: 08444 159000
 E: info@groundsure.com
 W: www.groundsure.com

© Crown copyright and database rights 2013 Ordnance Survey 100035207

Production date: 22 November 2013


To view map legend click here [Legend](#)



Site Details:
 FERDINAND STREET, LONDON,
 NW1 8ED

Client Ref: J11621
Report Ref: HMD-1185189
Grid Ref: 528463, 184354

Map Name: National Grid
Map date: 1973-1974
Scale: 1:10,000
Printed at: 1:10,000



Surveyed 1974
 Revised 1974
 Edition N/A
 Copyright N/A
 Levelled N/A

Surveyed 1972
 Revised 1973
 Edition N/A
 Copyright N/A
 Levelled N/A

 **Ordnance Survey**
 Licensed Partner

Produced by
 GroundSure Environmental Insight
 T: 08444 159000
 E: info@groundsure.com
 W: www.groundsure.com

© Crown copyright and database rights 2013 Ordnance Survey 100035207

Production date: 22 November 2013

To view map legend click here [Legend](#)

