



Agar Grove  
 Parking beat area  
 Study area



<b>Site / Location:</b>	Agar Grove	<b>Project No:</b>	3711	<b>Drawing No:</b>	3771 - 01	<b>Drawn By:</b>	GD
	<b>Survey Date:</b>		Thursday 13th and Saturday 15th February		<b>Project Name:</b>		Agar Grove
	<b>Survey Times:</b>	00:30 - 02:00, 10:00 - 12:00 & 18:00 - 20:00	<b>Drawing Title:</b>	Parking beat area			



SITE: All

DATE: 13th February 2014

LOCATION: Agar Grove

DAY: Thursday

Beat	Section	Street Name	PHO		P+D		SY		DY		DIS		ZZ		BS	
			Spaces	Metres	Spaces	Metres	Spaces	Metres	Spaces	Metres	Spaces	Metres	Spaces	Metres	Spaces	Metres
1	1	Agar Grove (Northern side)	31	188.2			21	124.9	10	60			9	51.9	5	29.7
1	2	Agar Grove (Southern side)	18	105.5	5	30.3	30	180.5	10	62.4	1	6.5	6	38	4	24.7
1	1 & 2	Agar Grove (combined)	49	293.7	5	30.3	51	305.4	20	122.4	1	6.5	15	89.9	9	54.4

SY	Single Yellow	DIS	Disabled	ZZ	Zig-Zag	P+D	Pay and Display
UN	Unrestricted	KC	Keep Clear	BS	Bus Stop		
DY	Double Yellow	WL	White Line	PHO	Permit holders only		



SITE: All  
 LOCATION: Agar Grove

DATE: 13th February & Saturday  
 15th February 2014  
 DAY: Thursday and Saturday

Day	Date	Time	Beat	Section	Street Name	PHO			P+D			SY			DY		
						No. of PHO Parking Spaces	No. of cars parked in PHO bays	PHO Parking Stress (%)	No. of P+D Parking Spaces	No. of cars parked in P+D bays	P+D Parking Stress (%)	No. of SY Parking Spaces	No. of cars parked in SY bays	SY Parking Stress (%)	No. of DY Parking Spaces	No. of cars parked in DY bays	DY Parking Stress (%)
Thursday	13th February 2014	00:30	1	1	Agar Grove (Northern side)	31	28	89%				21	0	0%	10	0	0%
Thursday	13th February 2014	00:50	1	1	Agar Grove (Northern side)	31	28	89%				21	0	0%	10	0	0%
Thursday	13th February 2014	01:10	1	1	Agar Grove (Northern side)	31	28	89%				21	0	0%	10	0	0%
Thursday	13th February 2014	01:30	1	1	Agar Grove (Northern side)	31	28	89%				21	0	0%	10	0	0%
Thursday	13th February 2014	01:50	1	1	Agar Grove (Northern side)	31	28	89%				21	0	0%	10	0	0%
Thursday	13th February 2014	10:00	1	1	Agar Grove (Northern side)	31	25	80%				21	0	0%	10	0	0%
Thursday	13th February 2014	10:20	1	1	Agar Grove (Northern side)	31	23	73%				21	0	0%	10	0	0%
Thursday	13th February 2014	10:40	1	1	Agar Grove (Northern side)	31	22	70%				21	0	0%	10	0	0%
Thursday	13th February 2014	11:00	1	1	Agar Grove (Northern side)	31	21	67%				21	1	5%	10	0	0%
Thursday	13th February 2014	11:20	1	1	Agar Grove (Northern side)	31	21	67%				21	1	5%	10	0	0%
Thursday	13th February 2014	11:40	1	1	Agar Grove (Northern side)	31	21	67%				21	0	0%	10	0	0%
Thursday	13th February 2014	18:00	1	1	Agar Grove (Northern side)	31	21	67%				21	0	0%	10	0	0%
Thursday	13th February 2014	18:20	1	1	Agar Grove (Northern side)	31	19	61%				21	0	0%	10	0	0%
Thursday	13th February 2014	18:40	1	1	Agar Grove (Northern side)	31	21	67%				21	0	0%	10	0	0%
Thursday	13th February 2014	19:00	1	1	Agar Grove (Northern side)	31	19	61%				21	1	5%	10	0	0%
Thursday	13th February 2014	19:20	1	1	Agar Grove (Northern side)	31	23	73%				21	0	0%	10	0	0%
Thursday	13th February 2014	19:40	1	1	Agar Grove (Northern side)	31	20	64%				21	0	0%	10	0	0%



SITE: All  
 LOCATION: Agar Grove

DATE: 13th February & Saturday  
 15th February 2014  
 DAY: Thursday and Saturday

Day	Date	Time	Beat	Section	Street Name	PHO			P+D			SY			DY		
						No. of PHO Parking Spaces	No. of cars parked in PHO bays	PHO Parking Stress (%)	No. of P+D Parking Spaces	No. of cars parked in P+D bays	P+D Parking Stress (%)	No. of SY Parking Spaces	No. of cars parked in SY bays	SY Parking Stress (%)	No. of DY Parking Spaces	No. of cars parked in DY bays	DY Parking Stress (%)
Thursday	13th February 2014	00:30	1	2	Agar Grove (Southern side)	18	17	97%	5	4	79%	30	1	3%	10	0	0%
Thursday	13th February 2014	00:50	1	2	Agar Grove (Southern side)	18	17	97%	5	5	99%	30	1	3%	10	0	0%
Thursday	13th February 2014	01:10	1	2	Agar Grove (Southern side)	18	18	102%	5	4	79%	30	2	7%	10	0	0%
Thursday	13th February 2014	01:30	1	2	Agar Grove (Southern side)	18	17	97%	5	4	79%	30	2	7%	10	0	0%
Thursday	13th February 2014	01:50	1	2	Agar Grove (Southern side)	18	17	97%	5	4	79%	30	2	7%	10	0	0%
Thursday	13th February 2014	10:00	1	2	Agar Grove (Southern side)	18	12	68%	5	3	59%	30	0	0%	10	0	0%
Thursday	13th February 2014	10:20	1	2	Agar Grove (Southern side)	18	12	68%	5	1	20%	30	0	0%	10	0	0%
Thursday	13th February 2014	10:40	1	2	Agar Grove (Southern side)	18	14	80%	5	1	20%	30	0	0%	10	0	0%
Thursday	13th February 2014	11:00	1	2	Agar Grove (Southern side)	18	15	85%	5	2	40%	30	1	3%	10	0	0%
Thursday	13th February 2014	11:20	1	2	Agar Grove (Southern side)	18	16	91%	5	2	40%	30	0	0%	10	0	0%
Thursday	13th February 2014	11:40	1	2	Agar Grove (Southern side)	18	14	80%	5	3	59%	30	1	3%	10	0	0%
Thursday	13th February 2014	18:00	1	2	Agar Grove (Southern side)	18	13	74%	5	3	59%	30	0	0%	10	0	0%
Thursday	13th February 2014	18:20	1	2	Agar Grove (Southern side)	18	13	74%	5	4	79%	30	0	0%	10	0	0%
Thursday	13th February 2014	18:40	1	2	Agar Grove (Southern side)	18	14	80%	5	4	79%	30	1	3%	10	0	0%
Thursday	13th February 2014	19:00	1	2	Agar Grove (Southern side)	18	15	85%	5	4	79%	30	1	3%	10	0	0%
Thursday	13th February 2014	19:20	1	2	Agar Grove (Southern side)	18	15	85%	5	5	99%	30	0	0%	10	0	0%
Thursday	13th February 2014	19:40	1	2	Agar Grove (Southern side)	18	15	85%	5	4	79%	30	0	0%	10	0	0%



SITE: All  
 LOCATION: Agar Grove

DATE: 13th February & Saturday  
 15th February 2014  
 DAY: Thursday and Saturday

Day	Date	Time	Beat	Section	Street Name	PHO			P+D			SY			DY		
						No. of PHO Parking Spaces	No. of cars parked in PHO bays	PHO Parking Stress (%)	No. of P+D Parking Spaces	No. of cars parked in P+D bays	P+D Parking Stress (%)	No. of SY Parking Spaces	No. of cars parked in SY bays	SY Parking Stress (%)	No. of DY Parking Spaces	No. of cars parked in DY bays	DY Parking Stress (%)
Saturday	15th February 2014	00:30	1	1	Agar Grove (Northern side)	31	30	96%				21	2	10%	10	0	0%
Saturday	15th February 2014	00:50	1	1	Agar Grove (Northern side)	31	29	92%				21	2	10%	10	0	0%
Saturday	15th February 2014	01:10	1	1	Agar Grove (Northern side)	31	28	89%				21	2	10%	10	0	0%
Saturday	15th February 2014	01:30	1	1	Agar Grove (Northern side)	31	28	89%				21	2	10%	10	0	0%
Saturday	15th February 2014	01:50	1	1	Agar Grove (Northern side)	31	28	89%				21	2	10%	10	0	0%
Saturday	15th February 2014	10:00	1	1	Agar Grove (Northern side)	31	27	86%				21	1	5%	10	0	0%
Saturday	15th February 2014	10:20	1	1	Agar Grove (Northern side)	31	27	86%				21	1	5%	10	0	0%
Saturday	15th February 2014	10:40	1	1	Agar Grove (Northern side)	31	29	92%				21	2	10%	10	0	0%
Saturday	15th February 2014	11:00	1	1	Agar Grove (Northern side)	31	28	89%				21	1	5%	10	0	0%
Saturday	15th February 2014	11:20	1	1	Agar Grove (Northern side)	31	29	92%				21	1	5%	10	0	0%
Saturday	15th February 2014	11:40	1	1	Agar Grove (Northern side)	31	28	89%				21	2	10%	10	0	0%
Saturday	15th February 2014	18:00	1	1	Agar Grove (Northern side)	31	27	86%				21	2	10%	10	0	0%
Saturday	15th February 2014	18:20	1	1	Agar Grove (Northern side)	31	25	80%				21	1	5%	10	0	0%
Saturday	15th February 2014	18:40	1	1	Agar Grove (Northern side)	31	24	77%				21	1	5%	10	0	0%
Saturday	15th February 2014	19:00	1	1	Agar Grove (Northern side)	31	25	80%				21	1	5%	10	0	0%
Saturday	15th February 2014	19:20	1	1	Agar Grove (Northern side)	31	26	83%				21	1	5%	10	0	0%
Saturday	15th February 2014	19:40	1	1	Agar Grove (Northern side)	31	26	83%				21	1	5%	10	0	0%



SITE: All  
 LOCATION: Agar Grove

DATE: 13th February & Saturday  
 15th February 2014  
 DAY: Thursday and Saturday

Day	Date	Time	Beat	Section	Street Name	PHO			P+D			SY			DY		
						No. of PHO Parking Spaces	No. of cars parked in PHO bays	PHO Parking Stress (%)	No. of P+D Parking Spaces	No. of cars parked in P+D bays	P+D Parking Stress (%)	No. of SY Parking Spaces	No. of cars parked in SY bays	SY Parking Stress (%)	No. of DY Parking Spaces	No. of cars parked in DY bays	DY Parking Stress (%)
Saturday	15th February 2014	00:30	1	2	Agar Grove (Southern side)	18	16	91%	5	5	99%	30	4	13%	10	0	0%
Saturday	15th February 2014	00:50	1	2	Agar Grove (Southern side)	18	16	91%	5	5	99%	30	4	13%	10	0	0%
Saturday	15th February 2014	01:10	1	2	Agar Grove (Southern side)	18	17	97%	5	5	99%	30	4	13%	10	0	0%
Saturday	15th February 2014	01:30	1	2	Agar Grove (Southern side)	18	17	97%	5	5	99%	30	4	13%	10	0	0%
Saturday	15th February 2014	01:50	1	2	Agar Grove (Southern side)	18	16	91%	5	5	99%	30	4	13%	10	0	0%
Saturday	15th February 2014	10:00	1	2	Agar Grove (Southern side)	18	15	85%	5	4	79%	30	4	13%	10	0	0%
Saturday	15th February 2014	10:20	1	2	Agar Grove (Southern side)	18	16	91%	5	4	79%	30	5	17%	10	0	0%
Saturday	15th February 2014	10:40	1	2	Agar Grove (Southern side)	18	16	91%	5	4	79%	30	5	17%	10	0	0%
Saturday	15th February 2014	11:00	1	2	Agar Grove (Southern side)	18	16	91%	5	3	59%	30	6	20%	10	0	0%
Saturday	15th February 2014	11:20	1	2	Agar Grove (Southern side)	18	16	91%	5	4	79%	30	6	20%	10	0	0%
Saturday	15th February 2014	11:40	1	2	Agar Grove (Southern side)	18	17	97%	5	4	79%	30	6	20%	10	0	0%
Saturday	15th February 2014	18:00	1	2	Agar Grove (Southern side)	18	14	80%	5	4	79%	30	5	17%	10	0	0%
Saturday	15th February 2014	18:20	1	2	Agar Grove (Southern side)	18	14	80%	5	5	99%	30	5	17%	10	0	0%
Saturday	15th February 2014	18:40	1	2	Agar Grove (Southern side)	18	13	74%	5	3	59%	30	6	20%	10	0	0%
Saturday	15th February 2014	19:00	1	2	Agar Grove (Southern side)	18	14	80%	5	3	59%	30	5	17%	10	0	0%
Saturday	15th February 2014	19:20	1	2	Agar Grove (Southern side)	18	17	97%	5	3	59%	30	3	10%	10	0	0%
Saturday	15th February 2014	19:40	1	2	Agar Grove (Southern side)	18	16	91%	5	4	79%	30	3	10%	10	0	0%



3711 / Agar Estate  
 FEBRUARY 2014  
 PARKING SURVEY

SITE: All  
 LOCATION: Agar Grove

DATE: 13th February & Saturday  
 15th February 2014  
 DAY: Thursday and Saturday

Day	Date	Time	Beat	Section	Street Name	DIS			ZZ			BS		
						No. of DIS Parking Spaces	No. of cars parked in DIS bays	DIS Parking Stress (%)	No. of ZZ Parking Spaces	No. of cars parked in ZZ bays	ZZ Parking Stress (%)	No. of BS Parking Spaces	No. of cars parked in BS bays	BS Parking Stress (%)
Thursday	13th February 2014	00:30	1	1	Agar Grove (Northern side)				9	0	0%	5	0	0%
Thursday	13th February 2014	00:50	1	1	Agar Grove (Northern side)				9	0	0%	5	0	0%
Thursday	13th February 2014	01:10	1	1	Agar Grove (Northern side)				9	0	0%	5	0	0%
Thursday	13th February 2014	01:30	1	1	Agar Grove (Northern side)				9	0	0%	5	0	0%
Thursday	13th February 2014	01:50	1	1	Agar Grove (Northern side)				9	0	0%	5	0	0%
Thursday	13th February 2014	10:00	1	1	Agar Grove (Northern side)				9	0	0%	5	0	0%
Thursday	13th February 2014	10:20	1	1	Agar Grove (Northern side)				9	0	0%	5	0	0%
Thursday	13th February 2014	10:40	1	1	Agar Grove (Northern side)				9	0	0%	5	0	0%
Thursday	13th February 2014	11:00	1	1	Agar Grove (Northern side)				9	0	0%	5	0	0%
Thursday	13th February 2014	11:20	1	1	Agar Grove (Northern side)				9	0	0%	5	0	0%
Thursday	13th February 2014	11:40	1	1	Agar Grove (Northern side)				9	0	0%	5	0	0%
Thursday	13th February 2014	18:00	1	1	Agar Grove (Northern side)				9	0	0%	5	0	0%
Thursday	13th February 2014	18:20	1	1	Agar Grove (Northern side)				9	0	0%	5	0	0%
Thursday	13th February 2014	18:40	1	1	Agar Grove (Northern side)				9	0	0%	5	0	0%
Thursday	13th February 2014	19:00	1	1	Agar Grove (Northern side)				9	0	0%	5	0	0%
Thursday	13th February 2014	19:20	1	1	Agar Grove (Northern side)				9	0	0%	5	0	0%
Thursday	13th February 2014	19:40	1	1	Agar Grove (Northern side)				9	0	0%	5	0	0%



3711 / Agar Estate  
 FEBRUARY 2014  
 PARKING SURVEY

SITE: All  
 LOCATION: Agar Grove

DATE: 13th February & Saturday  
 15th February 2014  
 DAY: Thursday and Saturday

Day	Date	Time	Beat	Section	Street Name	DIS			ZZ			BS		
						No. of DIS Parking Spaces	No. of cars parked in DIS bays	DIS Parking Stress (%)	No. of ZZ Parking Spaces	No. of cars parked in ZZ bays	ZZ Parking Stress (%)	No. of BS Parking Spaces	No. of cars parked in BS bays	BS Parking Stress (%)
Thursday	13th February 2014	00:30	1	2	Agar Grove (Southern side)	1	1	92%	6	0	0%	4	0	0%
Thursday	13th February 2014	00:50	1	2	Agar Grove (Southern side)	1	1	92%	6	0	0%	4	0	0%
Thursday	13th February 2014	01:10	1	2	Agar Grove (Southern side)	1	1	92%	6	0	0%	4	0	0%
Thursday	13th February 2014	01:30	1	2	Agar Grove (Southern side)	1	1	92%	6	0	0%	4	0	0%
Thursday	13th February 2014	01:50	1	2	Agar Grove (Southern side)	1	1	92%	6	0	0%	4	0	0%
Thursday	13th February 2014	10:00	1	2	Agar Grove (Southern side)	1	0	0%	6	0	0%	4	0	0%
Thursday	13th February 2014	10:20	1	2	Agar Grove (Southern side)	1	0	0%	6	0	0%	4	0	0%
Thursday	13th February 2014	10:40	1	2	Agar Grove (Southern side)	1	0	0%	6	0	0%	4	0	0%
Thursday	13th February 2014	11:00	1	2	Agar Grove (Southern side)	1	0	0%	6	0	0%	4	0	0%
Thursday	13th February 2014	11:20	1	2	Agar Grove (Southern side)	1	0	0%	6	0	0%	4	0	0%
Thursday	13th February 2014	11:40	1	2	Agar Grove (Southern side)	1	0	0%	6	0	0%	4	0	0%
Thursday	13th February 2014	18:00	1	2	Agar Grove (Southern side)	1	1	92%	6	0	0%	4	0	0%
Thursday	13th February 2014	18:20	1	2	Agar Grove (Southern side)	1	1	92%	6	0	0%	4	0	0%
Thursday	13th February 2014	18:40	1	2	Agar Grove (Southern side)	1	1	92%	6	0	0%	4	0	0%
Thursday	13th February 2014	19:00	1	2	Agar Grove (Southern side)	1	1	92%	6	0	0%	4	0	0%
Thursday	13th February 2014	19:20	1	2	Agar Grove (Southern side)	1	1	92%	6	0	0%	4	0	0%
Thursday	13th February 2014	19:40	1	2	Agar Grove (Southern side)	1	1	92%	6	0	0%	4	0	0%





3711 / Agar Estate  
 FEBRUARY 2014  
 PARKING SURVEY

SITE: All  
 LOCATION: Agar Grove

DATE: 13th February & Saturday  
 15th February 2014  
 DAY: Thursday and Saturday

Day	Date	Time	Beat	Section	Street Name	DIS			ZZ			BS		
						No. of DIS Parking Spaces	No. of cars parked in DIS bays	DIS Parking Stress (%)	No. of ZZ Parking Spaces	No. of cars parked in ZZ bays	ZZ Parking Stress (%)	No. of BS Parking Spaces	No. of cars parked in BS bays	BS Parking Stress (%)
Saturday	15th February 2014	00:30	1	1	Agar Grove (Northern side)				9	0	0%	5	0	0%
Saturday	15th February 2014	00:50	1	1	Agar Grove (Northern side)				9	0	0%	5	0	0%
Saturday	15th February 2014	01:10	1	1	Agar Grove (Northern side)				9	0	0%	5	0	0%
Saturday	15th February 2014	01:30	1	1	Agar Grove (Northern side)				9	0	0%	5	0	0%
Saturday	15th February 2014	01:50	1	1	Agar Grove (Northern side)				9	0	0%	5	0	0%
Saturday	15th February 2014	10:00	1	1	Agar Grove (Northern side)				9	0	0%	5	0	0%
Saturday	15th February 2014	10:20	1	1	Agar Grove (Northern side)				9	0	0%	5	0	0%
Saturday	15th February 2014	10:40	1	1	Agar Grove (Northern side)				9	0	0%	5	0	0%
Saturday	15th February 2014	11:00	1	1	Agar Grove (Northern side)				9	0	0%	5	0	0%
Saturday	15th February 2014	11:20	1	1	Agar Grove (Northern side)				9	0	0%	5	0	0%
Saturday	15th February 2014	11:40	1	1	Agar Grove (Northern side)				9	0	0%	5	0	0%
Saturday	15th February 2014	18:00	1	1	Agar Grove (Northern side)				9	0	0%	5	0	0%
Saturday	15th February 2014	18:20	1	1	Agar Grove (Northern side)				9	0	0%	5	0	0%
Saturday	15th February 2014	18:40	1	1	Agar Grove (Northern side)				9	0	0%	5	0	0%
Saturday	15th February 2014	19:00	1	1	Agar Grove (Northern side)				9	0	0%	5	0	0%
Saturday	15th February 2014	19:20	1	1	Agar Grove (Northern side)				9	0	0%	5	0	0%
Saturday	15th February 2014	19:40	1	1	Agar Grove (Northern side)				9	0	0%	5	0	0%



3711 / Agar Estate  
 FEBRUARY 2014  
 PARKING SURVEY

SITE: All  
 LOCATION: Agar Grove

DATE: 13th February & Saturday  
 15th February 2014  
 DAY: Thursday and Saturday

Day	Date	Time	Beat	Section	Street Name	DIS			ZZ			BS		
						No. of DIS Parking Spaces	No. of cars parked in DIS bays	DIS Parking Stress (%)	No. of ZZ Parking Spaces	No. of cars parked in ZZ bays	ZZ Parking Stress (%)	No. of BS Parking Spaces	No. of cars parked in BS bays	BS Parking Stress (%)
Saturday	15th February 2014	00:30	1	2	Agar Grove (Southern side)	1	0	0%	6	0	0%	4	0	0%
Saturday	15th February 2014	00:50	1	2	Agar Grove (Southern side)	1	0	0%	6	0	0%	4	0	0%
Saturday	15th February 2014	01:10	1	2	Agar Grove (Southern side)	1	0	0%	6	0	0%	4	0	0%
Saturday	15th February 2014	01:30	1	2	Agar Grove (Southern side)	1	0	0%	6	0	0%	4	0	0%
Saturday	15th February 2014	01:50	1	2	Agar Grove (Southern side)	1	1	92%	6	0	0%	4	0	0%
Saturday	15th February 2014	10:00	1	2	Agar Grove (Southern side)	1	0	0%	6	0	0%	4	0	0%
Saturday	15th February 2014	10:20	1	2	Agar Grove (Southern side)	1	1	92%	6	0	0%	4	0	0%
Saturday	15th February 2014	10:40	1	2	Agar Grove (Southern side)	1	0	0%	6	0	0%	4	0	0%
Saturday	15th February 2014	11:00	1	2	Agar Grove (Southern side)	1	0	0%	6	0	0%	4	0	0%
Saturday	15th February 2014	11:20	1	2	Agar Grove (Southern side)	1	0	0%	6	0	0%	4	0	0%
Saturday	15th February 2014	11:40	1	2	Agar Grove (Southern side)	1	0	0%	6	0	0%	4	0	0%
Saturday	15th February 2014	18:00	1	2	Agar Grove (Southern side)	1	1	92%	6	0	0%	4	0	0%
Saturday	15th February 2014	18:20	1	2	Agar Grove (Southern side)	1	1	92%	6	0	0%	4	0	0%
Saturday	15th February 2014	18:40	1	2	Agar Grove (Southern side)	1	1	92%	6	0	0%	4	0	0%
Saturday	15th February 2014	19:00	1	2	Agar Grove (Southern side)	1	1	92%	6	0	0%	4	0	0%
Saturday	15th February 2014	19:20	1	2	Agar Grove (Southern side)	1	1	92%	6	0	0%	4	0	0%
Saturday	15th February 2014	19:40	1	2	Agar Grove (Southern side)	1	1	92%	6	0	0%	4	0	0%



SITE: All  
 LOCATION: Agar Grove  
 DAY: **Weekday**

DATE: 13th February & Saturday  
 15th February 2014  
 DAY: Thursday and Saturday

Agar Grove (Northside)	PHO	SY
Calculated available parking space	31	21
Actual parking space	35	N/A

AGAR GROVE (NORTHSIDE) - Thursday 13th February																	
PERMIT HOLDER ONLY	00:30	00:50	01:10	01:30	01:50	10:00	10:20	10:40	11:00	11:20	11:40	18:00	18:20	18:40	19:00	19:20	19:40
Total length of parking (m)	188.2	188.2	188.2	188.2	188.2	188.2	188.2	188.2	188.2	188.2	188.2	188.2	188.2	188.2	188.2	188.2	188.2
Length of occupied parking (m)	168	168	168	168	168	150	138	132	126	126	126	126	114	126	114	138	120
Number of cars parked	28	28	28	28	28	25	23	22	21	21	21	21	19	21	19	23	20
Length of unoccupied parking (m)	20.2	20.2	20.2	20.2	20.2	38.2	50.2	56.2	62.2	62.2	62.2	62.2	74.2	62.2	74.2	50.2	68.2
Calculated number of available parking bays (m)	3	3	3	3	3	6	8	9	10	10	10	10	12	10	12	8	11
Actual free spaces	7	7	7	7	7	10	12	13	14	14	14	14	16	14	16	12	15
Calculated Parking stress (%)	89%	89%	89%	89%	89%	80%	73%	70%	67%	67%	67%	67%	61%	67%	61%	73%	64%
Actual Parking stress (%)	80%	80%	80%	80%	80%	71%	66%	63%	60%	60%	60%	60%	54%	60%	54%	66%	57%

AGAR GROVE (NORTHSIDE) - Thursday 13th February																	
SINGLE YELLOW	00:30	00:50	01:10	01:30	01:50	10:00	10:20	10:40	11:00	11:20	11:40	18:00	18:20	18:40	19:00	19:20	19:40
Total length of parking (m)	124.9	124.9	124.9	124.9	124.9	124.9	124.9	124.9	124.9	124.9	124.9	124.9	124.9	124.9	124.9	124.9	124.9
Length of occupied parking (m)	0	0	0	0	0	0	0	0	6	6	0	0	0	0	6	0	0
Number of cars parked	0	0	0	0	0	0	0	0	1	1	0	0	0	0	1	0	0
Length of unoccupied parking (m)	124.9	124.9	124.9	124.9	124.9	124.9	124.9	124.9	118.9	118.9	124.9	124.9	124.9	124.9	118.9	124.9	124.9
Calculated number of available parking bays (m)	21	21	21	21	21	21	21	21	20	20	21	21	21	21	20	21	21
Calculated Parking stress (%)	0%	0%	0%	0%	0%	0%	0%	0%	5%	5%	0%	0%	0%	0%	5%	0%	0%



SITE: All  
LOCATION: Agar Grove  
DAY: **Weekday**

DATE: 13th February & Saturday  
15th February 2014  
DAY: Thursday and Saturday

Agar Grove (Southside)	PHO	P+D	DIS	SY
Calculated available parking space	18	5	1	30
Actual parking space	20	5	1	N/A

AGAR GROVE (SOUTHSIDE) - Thursday 13th February																	
PERMIT HOLDER ONLY	00:30	00:50	01:10	01:30	01:50	10:00	10:20	10:40	11:00	11:20	11:40	18:00	18:20	18:40	19:00	19:20	19:40
Total length of parking (m)	105.5	105.5	105.5	105.5	105.5	105.5	105.5	105.5	105.5	105.5	105.5	105.5	105.5	105.5	105.5	105.5	105.5
Length of occupied parking (m)	102	102	108	102	102	72	72	84	90	96	84	78	78	84	90	90	90
Number of cars parked	17	17	18	17	17	12	12	14	15	16	14	13	13	14	15	15	15
Length of unoccupied parking (m)	3.5	3.5	-2.5	3.5	3.5	33.5	33.5	21.5	15.5	9.5	21.5	27.5	27.5	21.5	15.5	15.5	15.5
Calculated number of available parking bays (m)	1	1	0	1	1	6	6	4	3	2	4	5	5	4	3	3	3
Actual free spaces	3	3	2	3	3	8	8	6	4	3	5	7	7	6	5	4	4
Calculated Parking stress (%)	94%	94%	100%	94%	94%	67%	67%	78%	83%	89%	78%	72%	72%	78%	83%	83%	83%
Actual Parking stress (%)	85%	85%	90%	85%	85%	60%	60%	70%	75%	80%	70%	65%	65%	70%	75%	75%	75%

AGAR GROVE (SOUTHSIDE) - Thursday 13th February																	
PAY AND DISPLAY	00:30	00:50	01:10	01:30	01:50	10:00	10:20	10:40	11:00	11:20	11:40	18:00	18:20	18:40	19:00	19:20	19:40
Total length of parking (m)	30.3	30.3	30.3	30.3	30.3	30.3	30.3	30.3	30.3	30.3	30.3	30.3	30.3	30.3	30.3	30.3	30.3
Length of occupied parking (m)	24	30	24	24	24	18	6	6	12	12	18	18	24	24	24	30	24
Number of cars parked	4	5	4	4	4	3	1	1	2	2	3	3	4	4	4	5	4
Length of unoccupied parking (m)	6.3	0.3	6.3	6.3	6.3	12.3	24.3	24.3	18.3	18.3	12.3	12.3	6.3	6.3	6.3	0.3	6.3
Calculated number of available parking bays (m)	1	0	1	1	1	2	4	4	3	3	2	2	1	1	1	0	1
Calculated Parking stress (%)	80%	100%	80%	80%	80%	60%	20%	20%	40%	40%	60%	60%	80%	80%	80%	100%	80%

AGAR GROVE (SOUTHSIDE) - Thursday 13th February																	
DISABLED	00:30	00:50	01:10	01:30	01:50	10:00	10:20	10:40	11:00	11:20	11:40	18:00	18:20	18:40	19:00	19:20	19:40
Total length of parking (m)	6.5	6.5	6.5	6.5	6.5	6.5	6.5	6.5	6.5	6.5	6.5	6.5	6.5	6.5	6.5	6.5	6.5
Length of occupied parking (m)	6	6	6	6	6	0	0	0	0	0	0	6	6	6	6	6	6
Number of cars parked	1	1	1	1	1	0	0	0	0	0	0	1	1	1	1	1	1
Length of unoccupied parking (m)	0.5	0.5	0.5	0.5	0.5	6.5	6.5	6.5	6.5	6.5	6.5	0.5	0.5	0.5	0.5	0.5	0.5
Calculated number of available parking bays (m)	0	0	0	0	0	1	1	1	1	1	1	0	0	0	0	0	0
Calculated Parking stress (%)	100%	100%	100%	100%	100%	0%	0%	0%	0%	0%	0%	100%	100%	100%	100%	100%	100%

AGAR GROVE (NORTHSIDE) - Thursday 13th February																	
SINGLE YELLOW	00:30	00:50	01:10	01:30	01:50	10:00	10:20	10:40	11:00	11:20	11:40	18:00	18:20	18:40	19:00	19:20	19:40
Total length of parking (m)	180.5	180.5	180.5	180.5	180.5	180.5	180.5	180.5	180.5	180.5	180.5	180.5	180.5	180.5	180.5	180.5	180.5
Length of occupied parking (m)	6	6	12	12	12	0	0	0	6	0	6	0	0	6	6	0	0
Number of cars parked	1	1	2	2	2	0	0	0	1	0	1	0	0	1	1	0	0
Length of unoccupied parking (m)	174.5	174.5	168.5	168.5	168.5	180.5	180.5	180.5	174.5	180.5	174.5	180.5	180.5	174.5	174.5	180.5	180.5
Calculated number of available parking bays (m)	29	29	28	28	28	30	30	30	29	30	29	30	30	29	29	30	30
Calculated Parking stress (%)	3%	3%	7%	7%	7%	0%	0%	0%	3%	0%	3%	0%	0%	3%	3%	0%	0%



SITE: All  
LOCATION: Agar Grove  
DAY: **Weekday**

DATE: 13th February & Saturday  
15th February 2014  
DAY: Thursday and Saturday

Agar Grove (Full Road)	PHO	P+D	DIS	SY
Calculated available parking space	49	5	1	51
Actual parking space	55	5	1	N/A

AGAR GROVE (SOUTHSIDE) - Thursday 13th February																	
PERMIT HOLDER ONLY	00:30	00:50	01:10	01:30	01:50	10:00	10:20	10:40	11:00	11:20	11:40	18:00	18:20	18:40	19:00	19:20	19:40
Total length of parking (m)	293.7	293.7	293.7	293.7	293.7	293.7	293.7	293.7	293.7	293.7	293.7	293.7	293.7	293.7	293.7	293.7	293.7
Length of occupied parking (m)	270	270	276	270	270	222	210	216	216	222	210	204	192	210	204	228	210
Number of cars parked	45	45	46	45	45	37	35	36	36	37	35	34	32	35	34	38	35
Length of unoccupied parking (m)	23.7	23.7	17.7	23.7	23.7	71.7	83.7	77.7	77.7	71.7	83.7	89.7	101.7	83.7	89.7	65.7	83.7
Calculated number of available parking bays (m)	4	4	3	4	4	12	14	13	13	12	14	15	17	14	15	11	14
Actual free spaces	10	10	9	10	10	18	20	19	18	17	19	21	23	20	21	16	19
Calculated Parking stress (%)	91%	91%	93%	91%	91%	75%	71%	73%	73%	75%	71%	69%	65%	71%	69%	77%	71%
Actual Parking stress (%)	82%	82%	84%	82%	82%	67%	64%	65%	65%	67%	64%	62%	58%	64%	62%	69%	64%

AGAR GROVE (SOUTHSIDE) - Thursday 13th February																	
PAY AND DISPLAY	00:30	00:50	01:10	01:30	01:50	10:00	10:20	10:40	11:00	11:20	11:40	18:00	18:20	18:40	19:00	19:20	19:40
Total length of parking (m)	30.3	30.3	30.3	30.3	30.3	30.3	30.3	30.3	30.3	30.3	30.3	30.3	30.3	30.3	30.3	30.3	30.3
Length of occupied parking (m)	24	30	24	24	24	18	6	6	12	12	18	18	24	24	24	30	24
Number of cars parked	4	5	4	4	4	3	1	1	2	2	3	3	4	4	4	5	4
Length of unoccupied parking (m)	6.3	0.3	6.3	6.3	6.3	12.3	24.3	24.3	18.3	18.3	12.3	12.3	6.3	6.3	6.3	0.3	6.3
Calculated number of available parking bays (m)	1	0	1	1	1	2	4	4	3	3	2	2	1	1	1	0	1
Calculated Parking stress (%)	80%	100%	80%	80%	80%	60%	20%	20%	40%	40%	60%	60%	80%	80%	80%	100%	80%

AGAR GROVE (SOUTHSIDE) - Thursday 13th February																	
DISABLED	00:30	00:50	01:10	01:30	01:50	10:00	10:20	10:40	11:00	11:20	11:40	18:00	18:20	18:40	19:00	19:20	19:40
Total length of parking (m)	6.5	6.5	6.5	6.5	6.5	6.5	6.5	6.5	6.5	6.5	6.5	6.5	6.5	6.5	6.5	6.5	6.5
Length of occupied parking (m)	6	6	6	6	6	0	0	0	0	0	0	6	6	6	6	6	6
Number of cars parked	1	1	1	1	1	0	0	0	0	0	0	1	1	1	1	1	1
Length of unoccupied parking (m)	0.5	0.5	0.5	0.5	0.5	6.5	6.5	6.5	6.5	6.5	6.5	0.5	0.5	0.5	0.5	0.5	0.5
Calculated number of available parking bays (m)	0	0	0	0	0	1	1	1	1	1	1	0	0	0	0	0	0
Calculated Parking stress (%)	100%	100%	100%	100%	100%	0%	0%	0%	0%	0%	0%	100%	100%	100%	100%	100%	100%

AGAR GROVE (SOUTHSIDE) - Thursday 13th February																	
SINGLE YELLOW	00:30	00:50	01:10	01:30	01:50	10:00	10:20	10:40	11:00	11:20	11:40	18:00	18:20	18:40	19:00	19:20	19:40
Total length of parking (m)	305.4	305.4	305.4	305.4	305.4	305.4	305.4	305.4	305.4	305.4	305.4	305.4	305.4	305.4	305.4	305.4	305.4
Length of occupied parking (m)	6	6	12	12	12	0	0	0	12	6	6	0	0	6	12	0	0
Number of cars parked	1	1	2	2	2	0	0	0	2	1	1	0	0	1	2	0	0
Length of unoccupied parking (m)	299.4	299.4	293.4	293.4	293.4	305.4	305.4	305.4	293.4	299.4	299.4	305.4	305.4	299.4	293.4	305.4	305.4
Calculated number of available parking bays (m)	50	50	49	49	49	51	51	51	49	50	50	51	51	50	49	51	51
Calculated Parking stress (%)	2%	2%	4%	4%	4%	0%	0%	0%	4%	2%	2%	0%	0%	2%	4%	0%	0%



SITE: All  
 LOCATION: Agar Grove  
 DAY: **Saturday**

DATE: 13th February & Saturday 13th February & Saturday  
 15th February 2014 15th February 2014  
 DAY: Thursday and Saturday Thursday and Saturday

Agar Grove (Northside)	PHO	SY
Calculated available parking space	31	21
Actual parking space	35	N/A

AGAR GROVE (NORTHSIDE) - Saturday 15th February																	
PERMIT HOLDER ONLY	00:30	00:50	01:10	01:30	01:50	10:00	10:20	10:40	11:00	11:20	11:40	18:00	18:20	18:40	19:00	19:20	19:40
Total length of parking (m)	188.2	188.2	188.2	188.2	188.2	188.2	188.2	188.2	188.2	188.2	188.2	188.2	188.2	188.2	188.2	188.2	188.2
Length of occupied parking (m)	180	174	168	168	168	162	162	174	168	174	168	162	150	144	150	156	156
Number of cars parked	30	29	28	28	28	27	27	29	28	29	28	27	25	24	25	26	26
Length of unoccupied parking (m)	8.2	14.2	20.2	20.2	20.2	26.2	26.2	14.2	20.2	14.2	20.2	26.2	38.2	44.2	38.2	32.2	32.2
Calculated number of available parking bays (m)	1	2	3	3	3	4	4	2	3	2	3	4	6	7	6	5	5
Actual free spaces	5	6	7	7	7	8	8	6	6	5	6	8	10	11	10	8	9
Calculated Parking stress (%)	96%	92%	89%	89%	89%	86%	86%	92%	89%	92%	89%	86%	80%	77%	80%	83%	83%
Actual Parking stress (%)	86%	83%	80%	80%	80%	77%	77%	83%	80%	83%	80%	77%	71%	69%	71%	74%	74%

AGAR GROVE (NORTHSIDE) - Saturday 15th February																	
SINGLE YELLOW	00:30	00:50	01:10	01:30	01:50	10:00	10:20	10:40	11:00	11:20	11:40	18:00	18:20	18:40	19:00	19:20	19:40
Total length of parking (m)	124.9	124.9	124.9	124.9	124.9	124.9	124.9	124.9	124.9	124.9	124.9	124.9	124.9	124.9	124.9	124.9	124.9
Length of occupied parking (m)	12	12	12	12	12	6	6	12	6	6	12	12	6	6	6	6	6
Number of cars parked	2	2	2	2	2	1	1	2	1	1	2	2	1	1	1	1	1
Length of unoccupied parking (m)	112.9	112.9	112.9	112.9	112.9	118.9	118.9	112.9	118.9	118.9	112.9	112.9	118.9	118.9	118.9	118.9	118.9
Calculated number of available parking bays (m)	19	19	19	19	19	20	20	19	20	20	19	19	20	20	20	20	20
Calculated Parking stress (%)	10%	10%	10%	10%	10%	5%	5%	10%	5%	5%	10%	10%	5%	5%	5%	5%	5%



SITE: All  
LOCATION: Agar Grove  
DAY: **Saturday**

DATE: 13th February & Saturday 13th February & Saturday  
15th February 2014 15th February 2014  
DAY: Thursday and Saturday Thursday and Saturday

Agar Grove (Southside)	PHO	P+D	DIS	SY
Calculated available parking space	18	5	1	30
Actual parking space	20	5	1	N/A

AGAR GROVE (SOUTHSIDE) - Saturday 15th February																	
PERMIT HOLDER ONLY	00:30	00:50	01:10	01:30	01:50	10:00	10:20	10:40	11:00	11:20	11:40	18:00	18:20	18:40	19:00	19:20	19:40
Total length of parking (m)	105.5	105.5	105.5	105.5	105.5	105.5	105.5	105.5	105.5	105.5	105.5	105.5	105.5	105.5	105.5	105.5	105.5
Length of occupied parking (m)	96	96	102	102	96	90	96	96	96	96	102	84	84	78	84	102	96
Number of cars parked	16	16	17	17	16	15	16	16	16	16	17	14	14	13	14	17	16
Length of unoccupied parking (m)	9.5	9.5	3.5	3.5	9.5	15.5	9.5	9.5	9.5	9.5	3.5	21.5	21.5	27.5	21.5	3.5	9.5
Calculated number of available parking bays (m)	2	2	1	1	2	3	2	2	2	2	1	4	4	5	4	1	2
Actual free spaces	4	4	3	3	4	5	4	4	4	4	3	5	5	6	5	2	3
Calculated Parking stress (%)	89%	89%	94%	94%	89%	83%	89%	89%	89%	89%	94%	78%	78%	72%	78%	94%	89%
Actual Parking stress (%)	80%	80%	85%	85%	80%	75%	80%	80%	80%	80%	85%	70%	70%	65%	70%	85%	80%

AGAR GROVE (SOUTHSIDE) - Saturday 15th February																	
PAY AND DISPLAY	00:30	00:50	01:10	01:30	01:50	10:00	10:20	10:40	11:00	11:20	11:40	18:00	18:20	18:40	19:00	19:20	19:40
Total length of parking (m)	30.3	30.3	30.3	30.3	30.3	30.3	30.3	30.3	30.3	30.3	30.3	30.3	30.3	30.3	30.3	30.3	30.3
Length of occupied parking (m)	30	30	30	30	30	24	24	24	18	24	24	24	30	18	18	18	24
Number of cars parked	5	5	5	5	5	4	4	4	3	4	4	4	5	3	3	3	4
Length of unoccupied parking (m)	0.3	0.3	0.3	0.3	0.3	6.3	6.3	6.3	12.3	6.3	6.3	6.3	0.3	12.3	12.3	12.3	6.3
Calculated number of available parking bays (m)	0	0	0	0	0	1	1	1	2	1	1	1	0	2	2	2	1
Calculated Parking stress (%)	100%	100%	100%	100%	100%	80%	80%	80%	60%	80%	80%	80%	100%	60%	60%	60%	80%

AGAR GROVE (SOUTHSIDE) - Saturday 15th February																	
DISABLED	00:30	00:50	01:10	01:30	01:50	10:00	10:20	10:40	11:00	11:20	11:40	18:00	18:20	18:40	19:00	19:20	19:40
Total length of parking (m)	6.5	6.5	6.5	6.5	6.5	6.5	6.5	6.5	6.5	6.5	6.5	6.5	6.5	6.5	6.5	6.5	6.5
Length of occupied parking (m)	0	0	0	0	6	0	6	0	0	0	0	6	6	6	6	6	6
Number of cars parked	0	0	0	0	1	0	1	0	0	0	0	1	1	1	1	1	1
Length of unoccupied parking (m)	6.5	6.5	6.5	6.5	0.5	6.5	0.5	6.5	6.5	6.5	6.5	0.5	0.5	0.5	0.5	0.5	0.5
Calculated number of available parking bays (m)	1	1	1	1	0	1	0	1	1	1	1	0	0	0	0	0	0
Calculated Parking stress (%)	0%	0%	0%	0%	100%	0%	100%	0%	0%	0%	0%	100%	100%	100%	100%	100%	100%

AGAR GROVE (NORTHSIDE) - Saturday 15th February																	
SINGLE YELLOW	00:30	00:50	01:10	01:30	01:50	10:00	10:20	10:40	11:00	11:20	11:40	18:00	18:20	18:40	19:00	19:20	19:40
Total length of parking (m)	180.5	180.5	180.5	180.5	180.5	180.5	180.5	180.5	180.5	180.5	180.5	180.5	180.5	180.5	180.5	180.5	180.5
Length of occupied parking (m)	24	24	24	24	24	24	30	30	36	36	36	30	30	36	30	18	18
Number of cars parked	4	4	4	4	4	4	5	5	6	6	6	5	5	6	5	3	3
Length of unoccupied parking (m)	156.5	156.5	156.5	156.5	156.5	156.5	150.5	150.5	144.5	144.5	144.5	150.5	150.5	144.5	150.5	162.5	162.5
Calculated number of available parking bays (m)	26	26	26	26	26	26	25	25	24	24	24	25	25	24	25	27	27
Calculated Parking stress (%)	13%	13%	13%	13%	13%	13%	17%	17%	20%	20%	20%	17%	17%	20%	17%	10%	10%



SITE: All  
LOCATION: Agar Grove  
DAY: **Saturday**

DATE: 13th February & Saturday 13th February & Saturday  
15th February 2014 15th February 2014  
DAY: Thursday and Saturday Thursday and Saturday

Agar Grove (Full Road)	PHO	P+D	DIS	SY
Calculated available parking space	49	5	1	51
Actual parking space	55	5	1	N/A

AGAR GROVE (SOUTHSIDE) - Saturday 15th February																	
PERMIT HOLDER ONLY	00:30	00:50	01:10	01:30	01:50	10:00	10:20	10:40	11:00	11:20	11:40	18:00	18:20	18:40	19:00	19:20	19:40
Total length of parking (m)	293.7	293.7	293.7	293.7	293.7	293.7	293.7	293.7	293.7	293.7	293.7	293.7	293.7	293.7	293.7	293.7	293.7
Length of occupied parking (m)	276	270	270	270	264	252	258	270	264	270	270	246	234	222	234	258	252
Number of cars parked	46	45	45	45	44	42	43	45	44	45	45	41	39	37	39	43	42
Length of unoccupied parking (m)	17.7	23.7	23.7	23.7	29.7	41.7	35.7	23.7	29.7	23.7	23.7	47.7	59.7	71.7	59.7	35.7	41.7
Calculated number of available parking bays (m)	3	4	4	4	5	7	6	4	5	4	4	8	10	12	10	6	7
Actual free spaces	9	10	10	10	11	13	12	10	10	9	9	13	15	17	15	10	12
Calculated Parking stress (%)	93%	91%	91%	91%	89%	85%	87%	91%	89%	91%	91%	83%	79%	75%	79%	87%	85%
Actual Parking stress (%)	84%	82%	82%	82%	80%	76%	78%	82%	80%	82%	82%	75%	71%	67%	71%	78%	76%

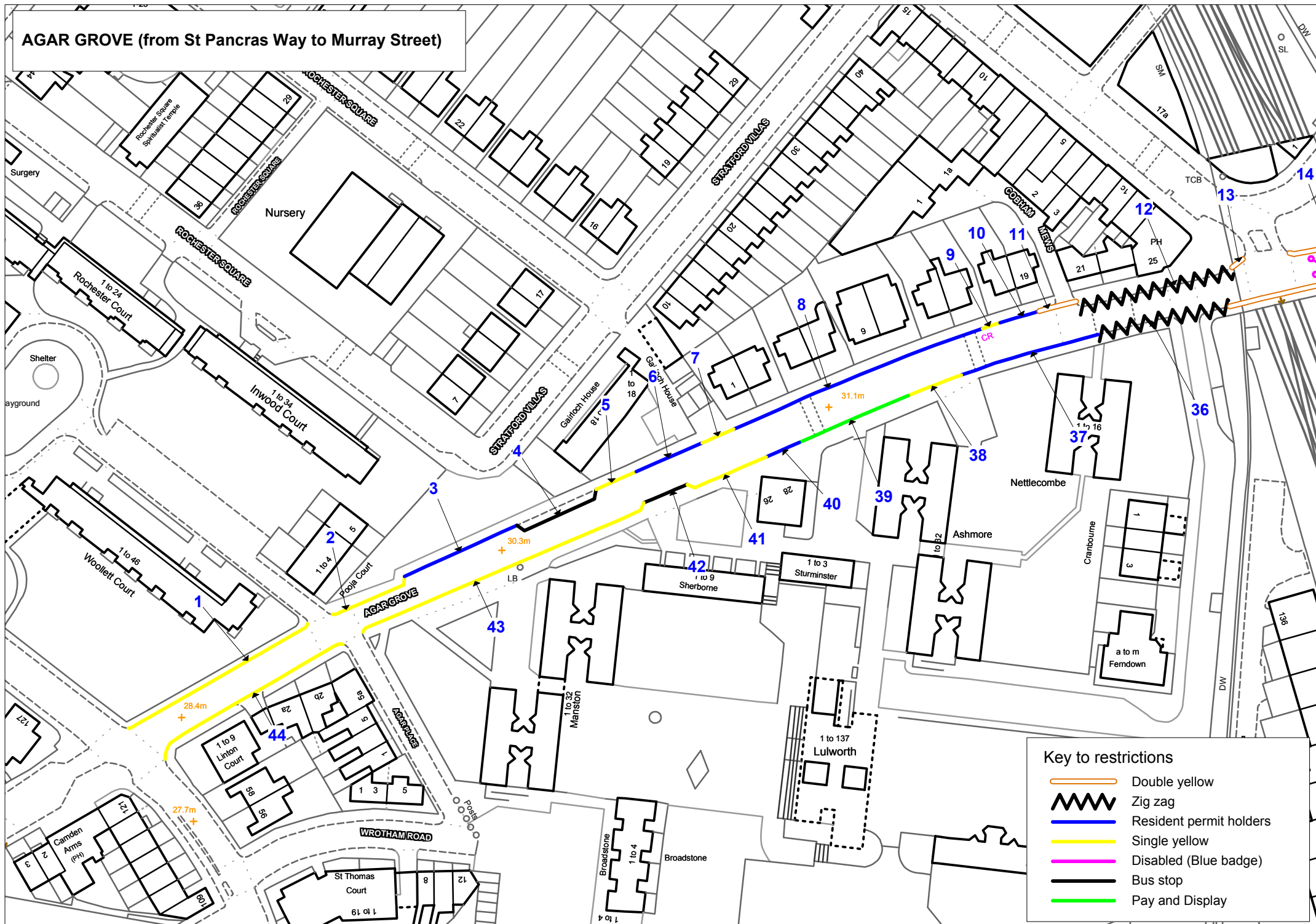
AGAR GROVE (SOUTHSIDE) - Saturday 15th February																	
PAY AND DISPLAY	00:30	00:50	01:10	01:30	01:50	10:00	10:20	10:40	11:00	11:20	11:40	18:00	18:20	18:40	19:00	19:20	19:40
Total length of parking (m)	30.3	30.3	30.3	30.3	30.3	30.3	30.3	30.3	30.3	30.3	30.3	30.3	30.3	30.3	30.3	30.3	30.3
Length of occupied parking (m)	30	30	30	30	30	24	24	24	18	24	24	24	30	18	18	18	24
Number of cars parked	5	5	5	5	5	4	4	4	3	4	4	4	5	3	3	3	4
Length of unoccupied parking (m)	0.3	0.3	0.3	0.3	0.3	6.3	6.3	6.3	12.3	6.3	6.3	6.3	0.3	12.3	12.3	12.3	6.3
Calculated number of available parking bays (m)	0	0	0	0	0	1	1	1	2	1	1	1	0	2	2	2	1
Calculated Parking stress (%)	100%	100%	100%	100%	100%	80%	80%	80%	60%	80%	80%	80%	100%	60%	60%	60%	80%

AGAR GROVE (SOUTHSIDE) - Saturday 15th February																	
DISABLED	00:30	00:50	01:10	01:30	01:50	10:00	10:20	10:40	11:00	11:20	11:40	18:00	18:20	18:40	19:00	19:20	19:40
Total length of parking (m)	6.5	6.5	6.5	6.5	6.5	6.5	6.5	6.5	6.5	6.5	6.5	6.5	6.5	6.5	6.5	6.5	6.5
Length of occupied parking (m)	0	0	0	0	6	0	6	0	0	0	0	6	6	6	6	6	6
Number of cars parked	0	0	0	0	1	0	1	0	0	0	0	1	1	1	1	1	1
Length of unoccupied parking (m)	6.5	6.5	6.5	6.5	0.5	6.5	0.5	6.5	6.5	6.5	6.5	0.5	0.5	0.5	0.5	0.5	0.5
Calculated number of available parking bays (m)	1	1	1	1	0	1	0	1	1	1	1	0	0	0	0	0	0
Calculated Parking stress (%)	0%	0%	0%	0%	100%	0%	100%	0%	0%	0%	0%	100%	100%	100%	100%	100%	100%

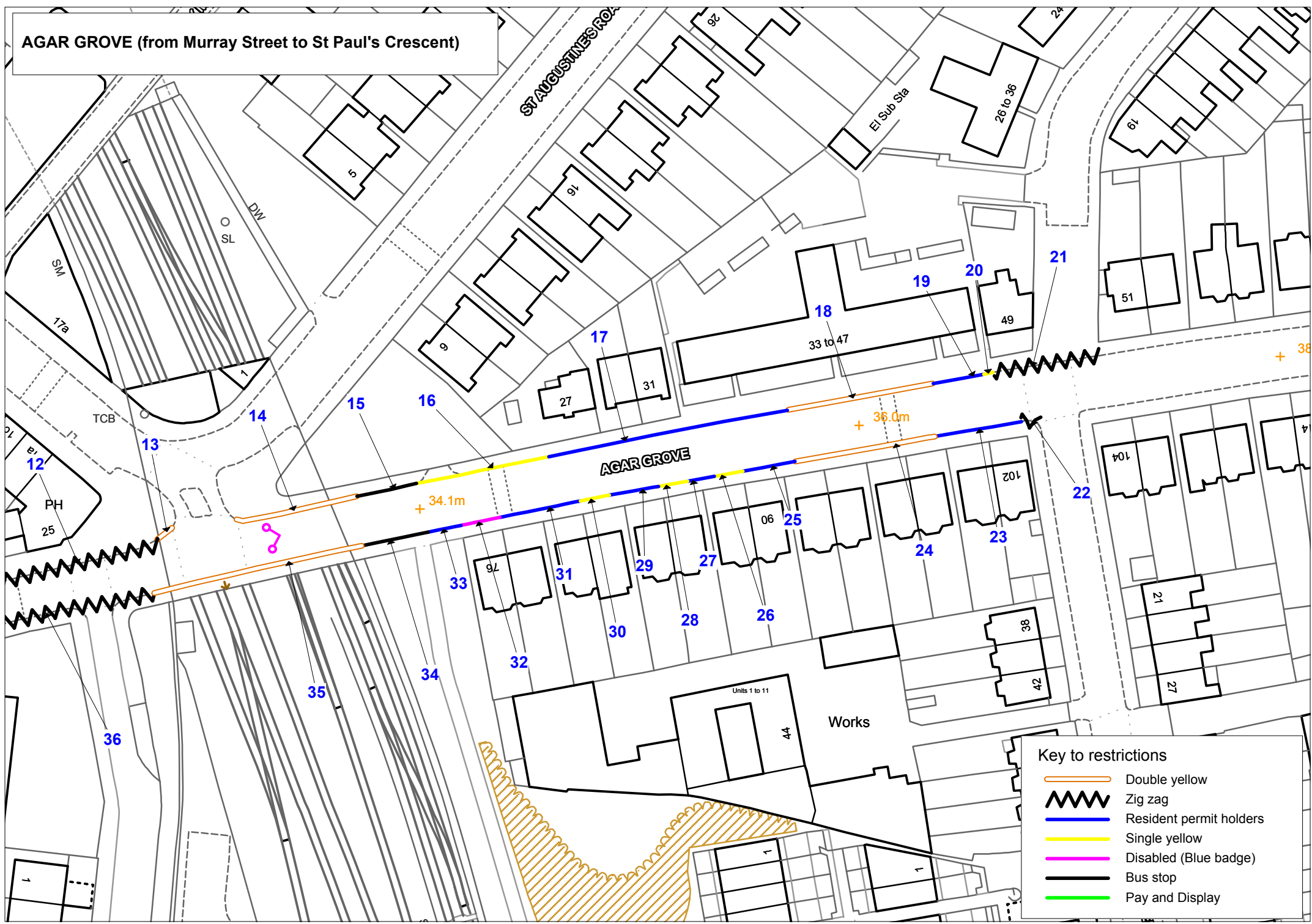
AGAR GROVE (SOUTHSIDE) - Saturday 15th February																	
SINGLE YELLOW	00:30	00:50	01:10	01:30	01:50	10:00	10:20	10:40	11:00	11:20	11:40	18:00	18:20	18:40	19:00	19:20	19:40
Total length of parking (m)	305.4	305.4	305.4	305.4	305.4	305.4	305.4	305.4	305.4	305.4	305.4	305.4	305.4	305.4	305.4	305.4	305.4
Length of occupied parking (m)	36	36	36	36	36	30	36	42	42	42	48	42	36	42	36	24	24
Number of cars parked	6	6	6	6	6	5	6	7	7	7	8	7	6	7	6	4	4
Length of unoccupied parking (m)	269.4	269.4	269.4	269.4	269.4	275.4	269.4	263.4	263.4	263.4	257.4	263.4	269.4	263.4	269.4	281.4	281.4
Calculated number of available parking bays (m)	45	45	45	45	45	46	45	44	44	44	43	44	45	44	45	47	47
Calculated Parking stress (%)	12%	12%	12%	12%	12%	10%	12%	14%	14%	14%	16%	14%	12%	14%	12%	8%	8%









# AGAR GROVE (from St Pancras Way to Murray Street)



**AGAR GROVE (from Murray Street to St Paul's Crescent)**



**Key to restrictions**

-  Double yellow
-  Zig zag
-  Resident permit holders
-  Single yellow
-  Disabled (Blue badge)
-  Bus stop
-  Pay and Display