
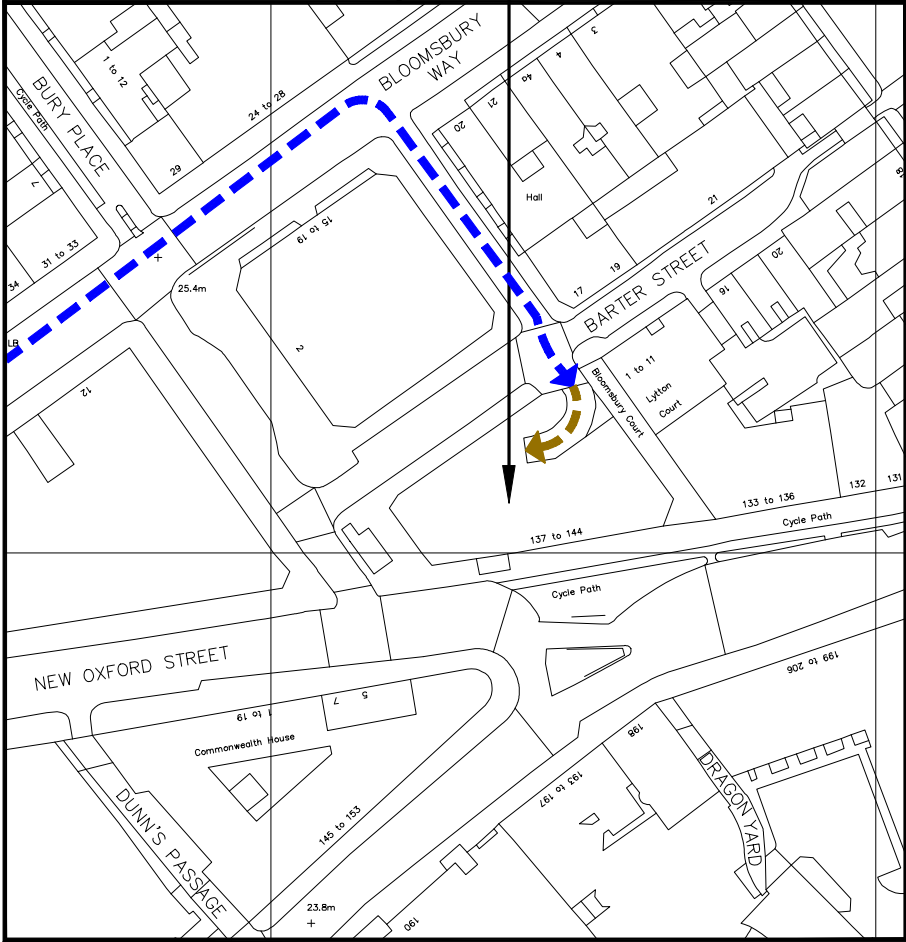
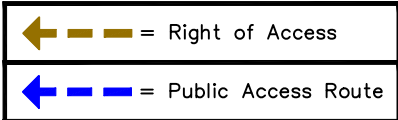
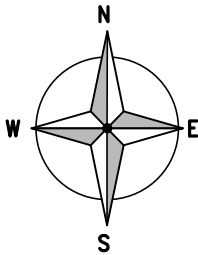


SITE LOCATION
(Scale 1:25000)

Reproduced by permission of Ordnance
Survey on behalf of the Controller of Her
Majesty's Stationery Office
All rights reserved. © Crown Copyright
licence no. 100047947

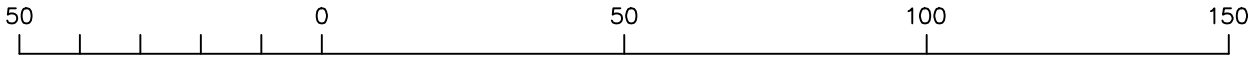


SITE PHOTOGRAPH



DETAILED SITE LOCATION
(Scale 1:1250)

Reproduced by permission of Ordnance
Survey on behalf of the Controller of Her
Majesty's Stationery Office
All rights reserved. © Crown Copyright
licence no. 100047947



ORIGINAL SCALE AT A3 – 1:1250

ALL DIMENSIONS IN METRES

ALL DIMENSIONS ARE IN mm UNLESS NOTED OTHERWISE

N.G.R | E: 530337 N: 181508

DIRECTIONS TO SITE:
LEAVE THE M40 AT JUNCTION 1 AND
CONTINUE ONTO WESTERN AVENUE/A40. KEEP
RIGHT TO STAY ON WESTERN AVENUE/A40.
KEEP RIGHT AND CONTINUE ONTO
WESTWAY/A40. CONTINUE ONTO MARYLEBONE
ROAD/A501. TAKE THE A400 EXIT TOWARDS
WEST END/WESTMINSTER/HOLBORN. TURN
RIGHT ONTO TOTTENHAM COURT ROAD/A400.
TURN LEFT ONTO A400. TURN LEFT ONTO
NEW OXFORD STREET/A40. TURN RIGHT ONTO
BARTER STREET. HOLBORN TOWER IS ON THE
LEFT HAND SIDE.

NOTES:

A	Issued for Construction	KL	VP	27.03.25
REV	MODIFICATION	BY	CH	DATE



CORNERSTONE - LONDON DEFRAG

Cell Name	Opt.
HOLBORN TOWER	A

Cell ID No		
CORNERSTONE	TEF	VF
20625923 E301814	044383	001542

Site Address / Contact Details		
137-144 HIGH HOLBORN BLOOMSBURY LONDON WC1A 2BA		

Drawing Title: SITE LOCATION MAPS				
Purpose of issue: CONSTRUCTION				Dwg Rev:
Drawing Number: 100				A
Surveyed By: ICS		Original Sheet Size: A3		Pack Issue:
Drawn: KL	Date: 27.03.25	Checked: VP	Date: 27.03.25	B