

An aerial photograph of a city street scene. A white building with a black outline is highlighted. A red line is drawn vertically along the right side of the building, indicating a measurement. The surrounding area includes other buildings and streets.



The internal layouts and ancillary areas of buildings will be subject to design development.

The precise location of walls, internal doors, columns, risers and the detailed layout of bathroom and kitchen areas will be the subject of non-material changes and may vary from the internal layouts set out in these plans.

These minor alterations will not affect the position and arrangements of external doors and windows nor will they affect the relative relationship between habitable rooms and windows.

All materials shown or highlighted are indicative only and may be subject to changes made during detailed design development.

CCTV and external lighting on the external facade.


All structure is subject to ongoing design co-ordination and development.

Scale at 1:100



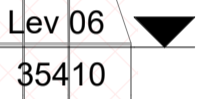
 Existing Retained Structure


 Demolished Structure

 Non-Loadbearing Elements to be Demolished

 Demolished Floors/Roofs/Elevations

RF Level



Lev 05 
31640

Lev 04
27820

Lev 03
23990

Lev 02


20180

Lev 01

16360

ev GF 2
13410

Lev GF

12410 

17-23
Farringdon Rd

11

P01	09/04/25	MMP/MN	Planning Submission
-	31/03/25	MMP/MN	Planning Issue

PLANNING

DSDHA
357 Kennington Lane London SE11 5QY
T 020 7703 3555
W www.dsdha.co.uk

project	
19 Charterhouse Street	
19 Charterhouse, London, EC1N 6RA	

Farrview Limited
drawing title

Demolition Elevation East - Farrington Road

drawn	date	size	scale
MMP	31/03/25	A1	1 : 100
DSDHA Project Ref		revision	
369		Suitability Code	Revision
			P01

drawing number

19CS -DSD -MB -ZZ -DR -A -11401

REPORT DISCREPANCIES DO NOT SCALE FROM THIS DRAWING COPYRIGHT DSDHA	USE LATEST REVISION CHECK DIMENSIONS ON SITE
DSDHA Limited Registered in England & Wales 4282335	