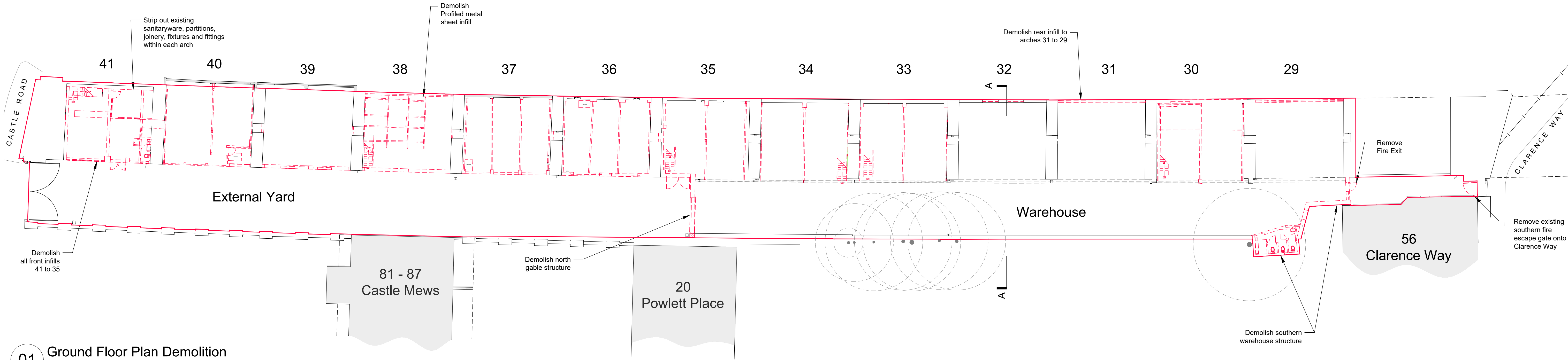
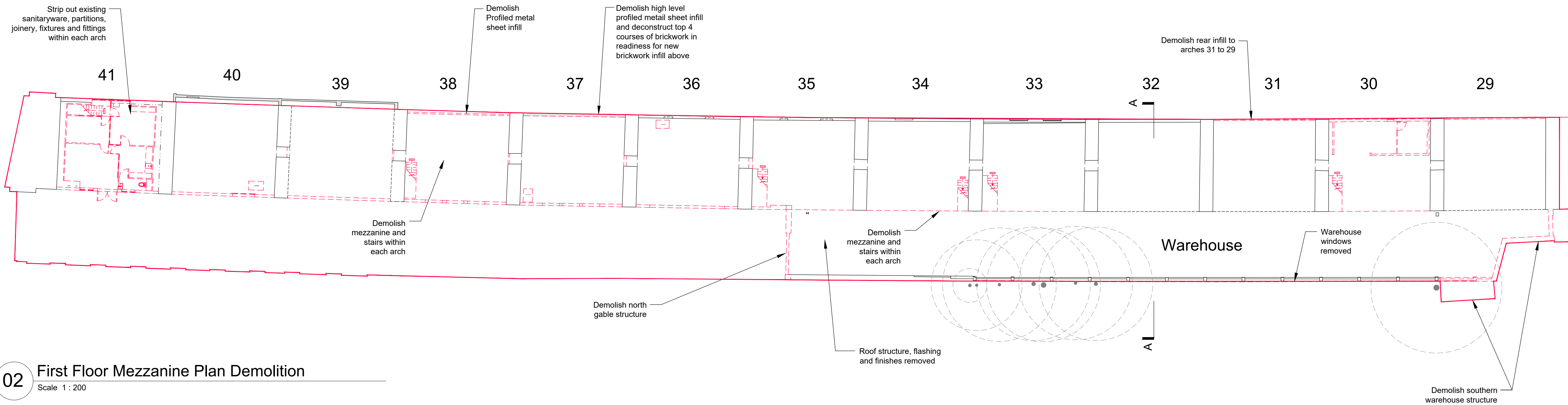


Notes:

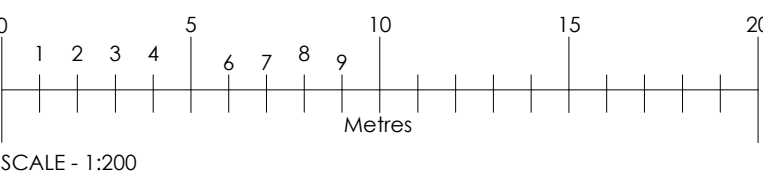
1. Copyright: The contents of this drawing may not be reproduced in whole or in part without the written consent of Robinson Kenning & Gallagher.
2. All dimensions to be checked on site by Contractor.
3. Where discrepancy occurs between specification and drawings then Robinson Kenning & Gallagher must be notified immediately.



01 Ground Floor Plan Demolition
Scale 1 : 200



02 First Floor Mezzanine Plan Demolition
Scale 1 : 200



D	12.03.2025	DD	Revised in accordance with comments	KWS	KWS
C	24.01.2025	DD	Application Site Boundary Revised	KWS	KWS
B	10.07.2024	DD	Revised in accordance with comments	KWS	KWS
A	04.07.24	DD	Revised following Client Comments	-	-
REV	DATE	BY		CHK	ATHD

DRAWING STATUS:	PLANNING
-----------------	----------



Robinson Kenning & Gallagher
Architects & Surveyors

Airport House, Purley Way, Croydon, Surrey, CR0 0XZ
T: 020 8684 8125 E: info@rkpartnership.co.uk W: www.rkpartnership.co.uk

CLIENT:



PROJECT:

Arches 29-41 Castle Mews
Castle Road, London NW1 8SY

TITLE:

Proposed Demolition Plans

SCALE @ A1: 1:200	CHECKED: KWS	APPROVED: KWS
CAD FILE: THE DEMOLITION DRAWINGS HAVE BEEN REVISED THE ARCHITECTS AND SURVEYORS ARE RESPONSIBLE	DESIGN DRAWN: DPD	DATE: 08/11/2023
PROJECT No: 4758	DRAWING No: 23-4758-PD-004	REV: D