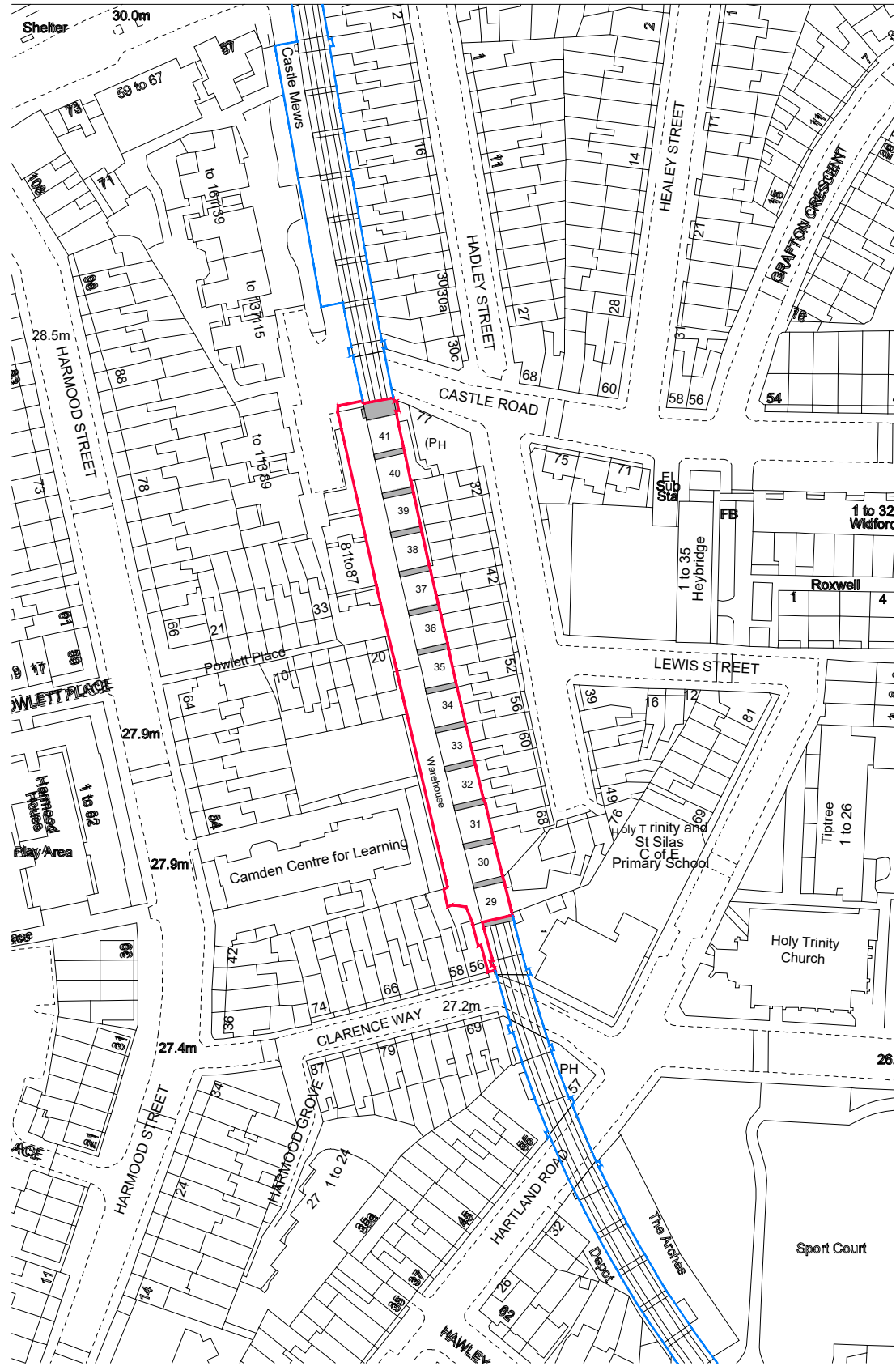
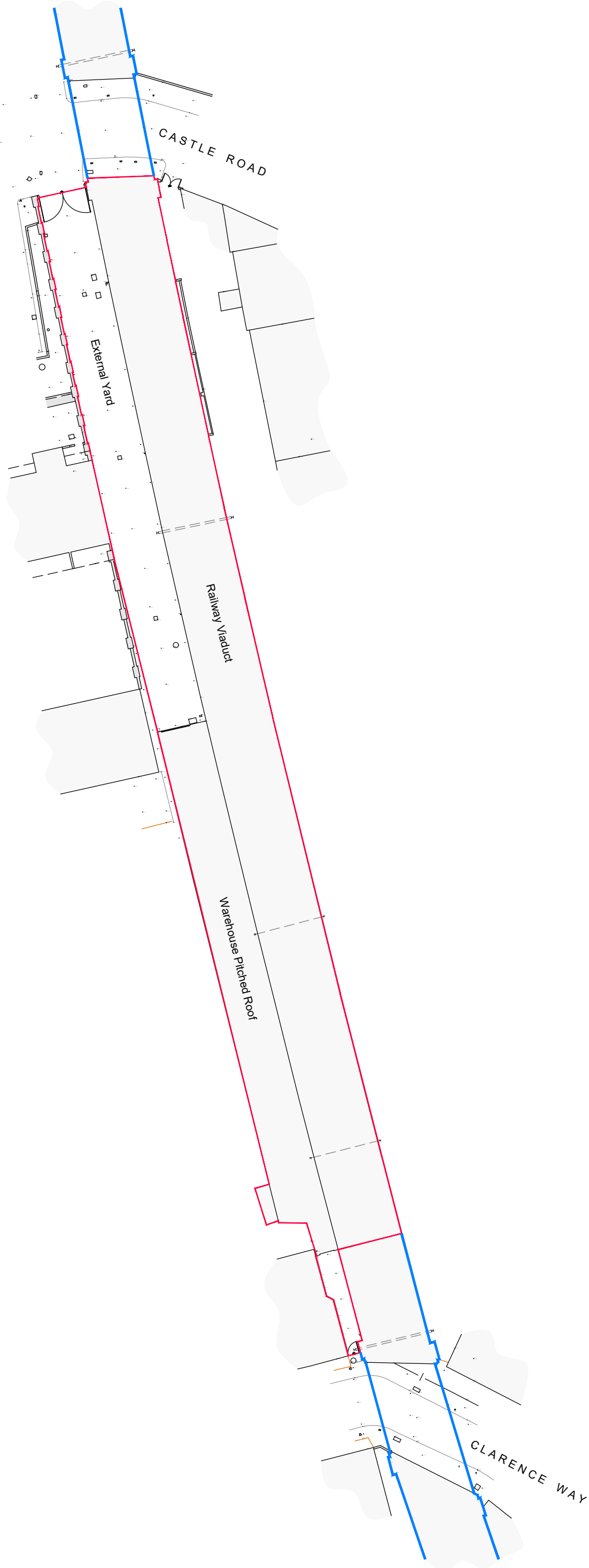


Notes:


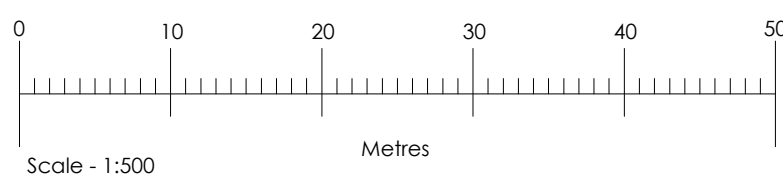
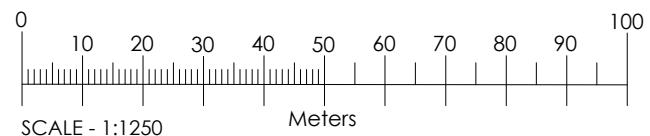
1. Copyright: The contents of this drawing may not be reproduced in whole or in part without the written consent of Robinson Kenning & Gallagher.
2. All dimensions to be checked on site by Contractor.
3. Where discrepancy occurs between specification and drawings then Robinson Kenning & Gallagher must be notified immediately.



01 Site Location Plan
Scale 1 : 1250



02 Site Survey Plan
Scale 1 : 500



B	24.01.2025	DD	Application Site Boundary Revised	KWS	KWS
A	04.07.24	DD	Revised following Client comments	-	-
REV	DATE	BY		CHK	ATHD

DRAWING STATUS:	PLANNING
-----------------	----------



Robinson Kenning & Gallagher
Architects & Surveyors

Airport House, Purley Way, Croydon, Surrey, CR0 0XZ
T: 020 8684 8125 E: info@rkpartnership.co.uk W: www.rkpartnership.co.uk



PROJECT:

Arches 29-41 Castle Mews
Castle Road, London NW1 8SY

TITLE:

Site Location Plan
and Existing Site Survey Plan

SCALE @ A1: 1:1250 & 1:500	CHECKED: KWS	APPROVED: KWS
CAD FILE:	DESIGN DRAWN: DPD	DATE: 24/06/2024
PROJECT No: 4758	DRAWING No: 23-4758-PD-001	REV: B