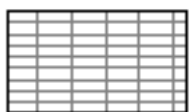













1 East Elevation (Planning)
1 : 100

NOTE
DO NOT SCALE FROM THIS DRAWING. FIGURED DIMENSIONS
ONLY ARE TO BE TAKEN FROM THIS DRAWING. ALL
DIMENSIONS ARE IN MILLIMETRES UNLESS OTHERWISE
STATED;
CONTRACTOR TO CHECK AND CONFIRM ALL DIMENSIONS AND
SETTING OUT ON SITE. REPORT ANY ERRORS OR OMISSIONS
TO WGI;
CURRENT MODEL FILE NAME: Project Template

Elevation Legend

-  Facing Brickwork
Manufacturer: Wienerberger
Reference: K20165p Staffordshire
Smooth Blue Facing Brick
Colour: Blue Perforated
Pattern: Stack Bond
Mortar: CEMEX - colour to match
PAREX Historical KL EA257 Dark
Grey
25_13_50_51
-  Render System - Wetherby 4S
Silicone 1.5mm 'k'
Colour: STO B71 85 10
Finish: roughness level 3.0
25_45_72_28
-  Cladding Profile Type A:
Manufacturer: Argeton
Ref: Sample 02872.00 / CSGG136
Colour: to match RAL 130-50-30
Finish: Single Glaze
(colour sample only)
Argeton Rainscreen Cladding:
tile Profile A **25_20_70_25**
-  Cladding Profile Type B:
Manufacturer: Argeton
Ref: Sample 02872.00 / CSGG136
Colour: to match RAL 130-50-30
Finish: Single Glaze
(colour sample only)
Argeton Rainscreen Cladding:
tile Profile B
25_20_70_25
-  Perforated Vertical Metal
Rainscreen Cladding to stairs
Colour: RAL 1035
-  Balustrade: RAL 9003
-  Walkways floor finish: porcelain
tile Manufacturer: Parkside
Architectural Tiles Range: Elvert
Sand 5770
Colour: "Sand"
-  Louvred Metal Door
Colour: RAL 1035
-  Windows
Colour: RAL 1035
-  Roof balustrade - galvanised
steel
-  KAWNEER AA100 curtain wall
and door
Colour: RAL 1035
-  Acoustic plant screen. Colour:
RAL1035

PL1	06-02-2025	TP	TE	Planning Issue
REV	DATE	BY	CHECKED	NOTE

STATUS: SUITABILITY DESCRIPTION
S3 SUITABLE FOR REVIEW AND COMMENT

Watkins Gray International LLP
Colechurch House, 1 London Bridge Walk, London SE1 2SX, United Kingdom
t: +44 (0)20 7940 8400

Camden Hostels Project - Chester Road Site,
2 Chester Road, London N19 5BP

Planning Elevation - East

SIZE	SCALE	DRAWN BY		CHECKED BY		FIRST ISSUE DATE	
A1	As indicated	AA		TP		07/02/25	
Project Number	Originator	Zone	Level	Type	Role	Number	Revision
123007	WGI	CH	ZZ	DR	A	4022	PL1