







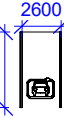


SITE BOUNDARY (APPLICATION LINE ONLY)

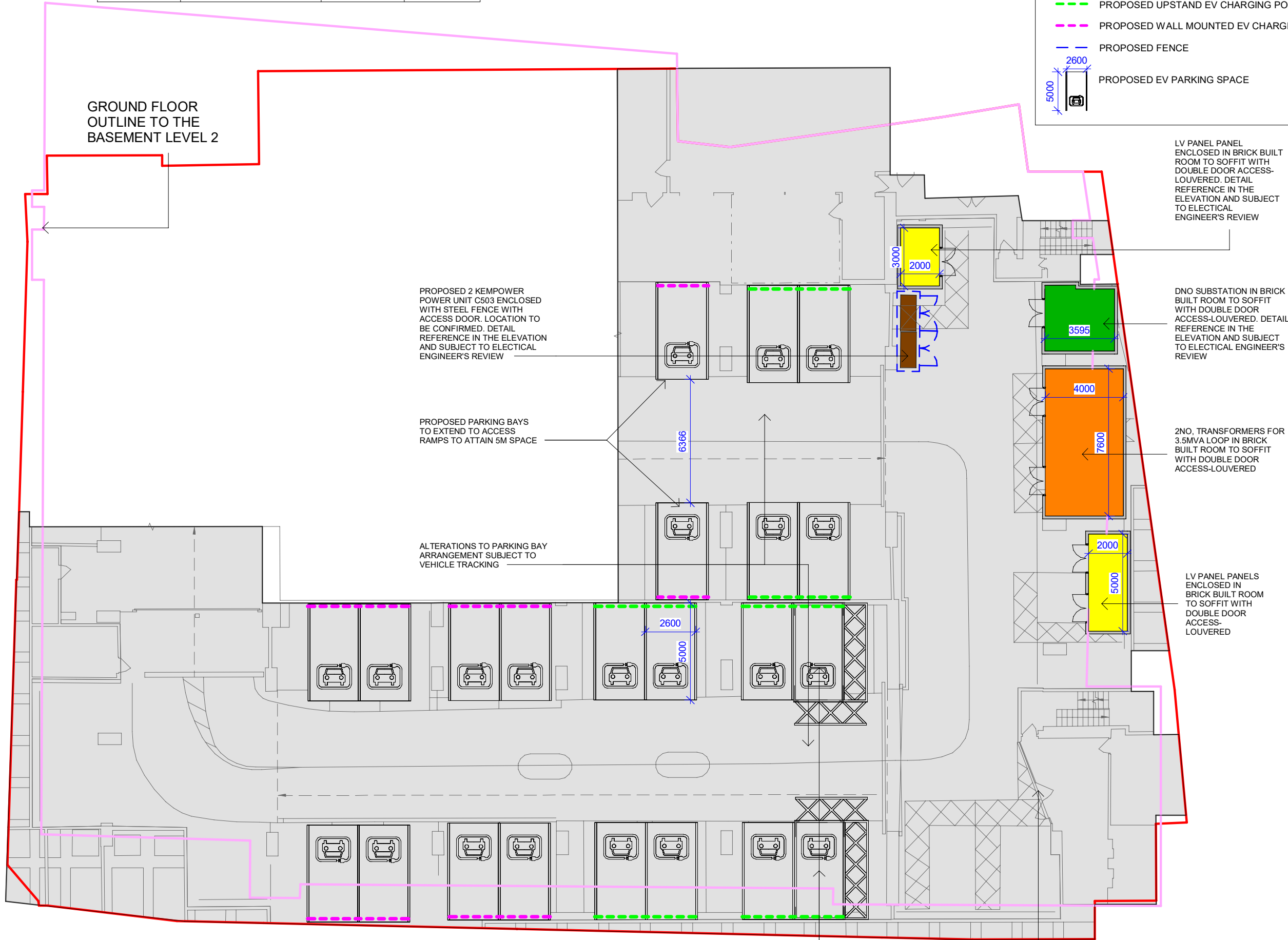
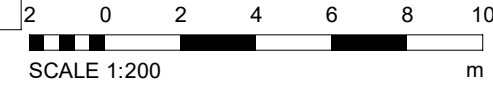
	NAME	AREA (Hectare)	AREA (Acre)
	APPLICATION BOUNDARY	0.242	0.60

LEGEND:

-  PROPOSED LV SWITCH BOARD
-  PROPOSED TRANSFORMER
-  PROPOSED KEMPOWER
-  PROPOSED DNO SUBSTATION
-  PROPOSED UPSTAND EV CHARGING POINT
-  PROPOSED WALL MOUNTED EV CHARGING POINT
-  PROPOSED FENCE
-  PROPOSED EV PARKING SPACE

Architects are to be notified of any discrepancies. Contractors must check all dimensions on site. This drawing is subject to copyright laws and is for use on this project only. This drawing is to be used solely for the information as titled only. For other information refer to the latest revision of any cross referenced drawings. To be read in conjunction with relevant design standards/protocols

This is a colour drawing. In order to ensure any subsequent reproduction is viewed correctly it should be printed in full colour.



EV PARKING SUMMARY- BASEMENT 2	
TOTAL PROPOSED EV PARKING	22
TOTAL LOST PARKING SPACE	9

Rev	Description	Date	Dm	Ckd
P2	NOTE AMENDMENT	10.02.25	TT	KR
P1	PLANNING ISSUE	31.01.25	TT	KR

Status
PLANNING



SMALLEY MARSEY RISPIN

ARCHITECTS

Floor 10 The Exchange Station Parade Harrogate HG1 1TS
01423 707 757 admin@smrarchitects.co.uk

Project
NCP CAR PARK DRURY LANE, LONDON, WC2B 5NT



Drawing Title
PROPOSED FLOOR PLAN- BASEMENT 2

Proj Ref	Origin	Zone	Level	Type	Role	Num	Status	Rev
7944 - SMR - 03 - ZZ - DR - A - 2011 - S3 - P2								

SMR Job Ref	Sheet	Scale	Drawn
7944-03-2011	A3	1 : 200	KR