
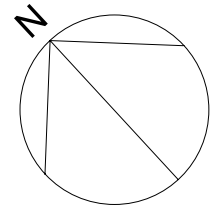
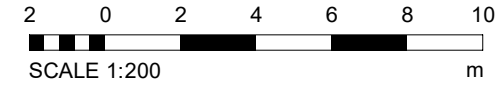
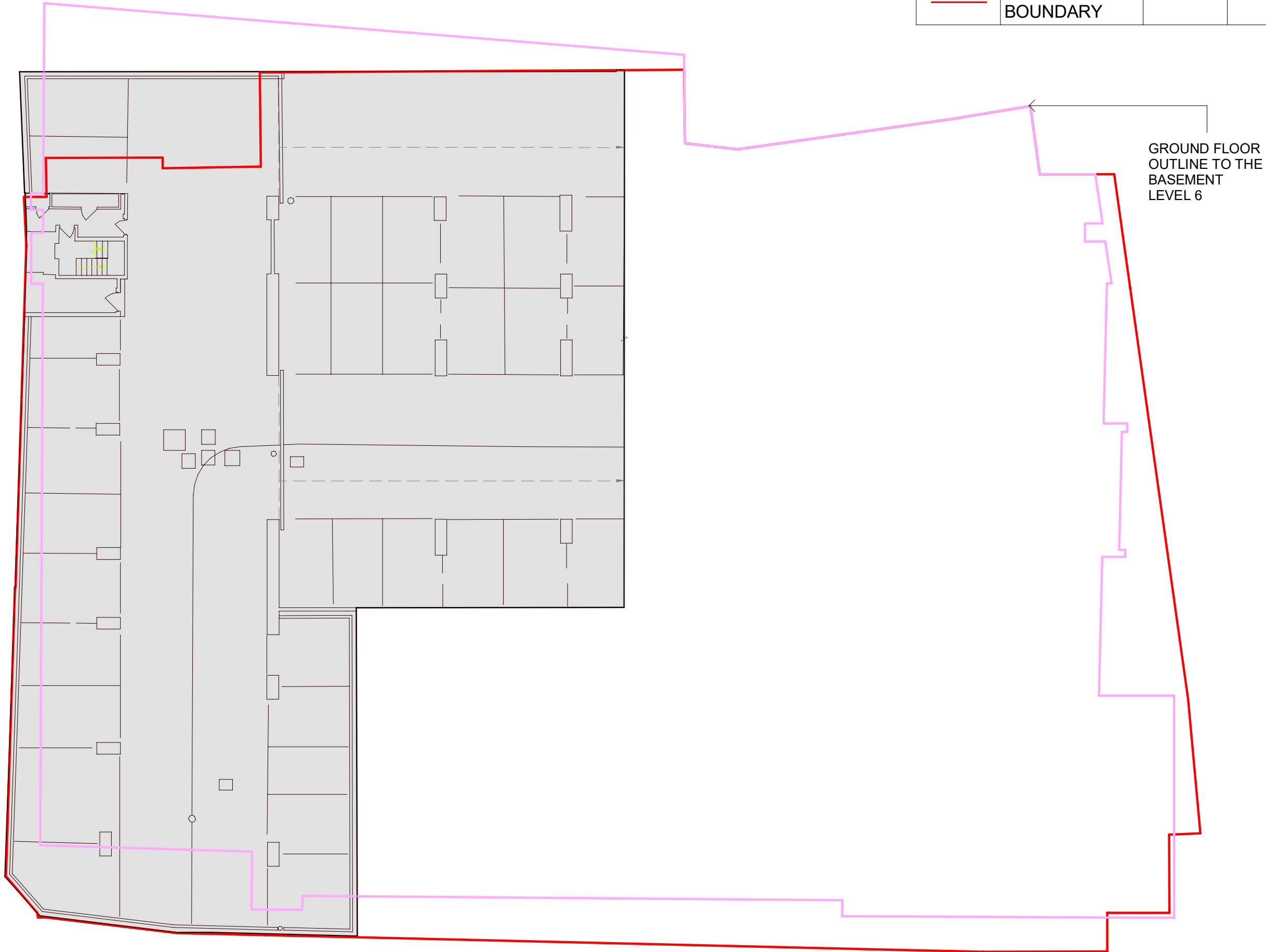


SITE BOUNDARY (APPLICATION LINE ONLY)			
	NAME	AREA (Hectare)	AREA (Acre)
	APPLICATION BOUNDARY	0.242	0.60

Architects are to be notified of any discrepancies.
Contractors must check all dimensions on site.
This drawing is subject to copyright laws and is for use on this project only.
This drawing is to be used solely for the information as titled only.
For other information refer to the latest revision of any cross referenced drawings.
To be read in conjunction with relevant design standards/protocols

This is a colour drawing. In order to ensure any subsequent reproduction is viewed correctly it should be printed in full colour.



GROUND FLOOR
OUTLINE TO THE
BASEMENT
LEVEL 6

P2	NOTE AMENDMENT	10.02.25	TT	KR
P1	PLANNING ISSUE	31.01.25	TT	KR
Rev	Description	Date	Dm	Ckd

Status
PLANNING

SMR

SMALLEY MARSEY RISPIN

ARCHITECTS

Floor 10 The Exchange Station Parade Harrogate HG1 1TS
01423 707 757 admin@smrarchitects.co.uk

Project
NCP CAR PARK DRURY LANE, LONDON,
WC2B 5NT

Client

 **LYSARA**

Drawing Title

EXISTING FLOOR PLAN- BASEMENT 6

Proj Ref Origin Zone Level Type Role Num Status Rev
7944 - SMR - 03 - ZZ - DR - A - 2009 - S3 - P2

SMR Job Ref	Sheet	Scale	Drawn
7944-03-2009	A3	1 : 200	KR