
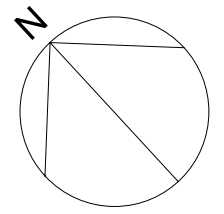
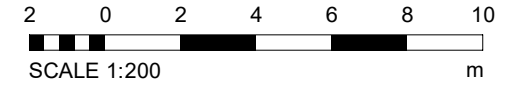
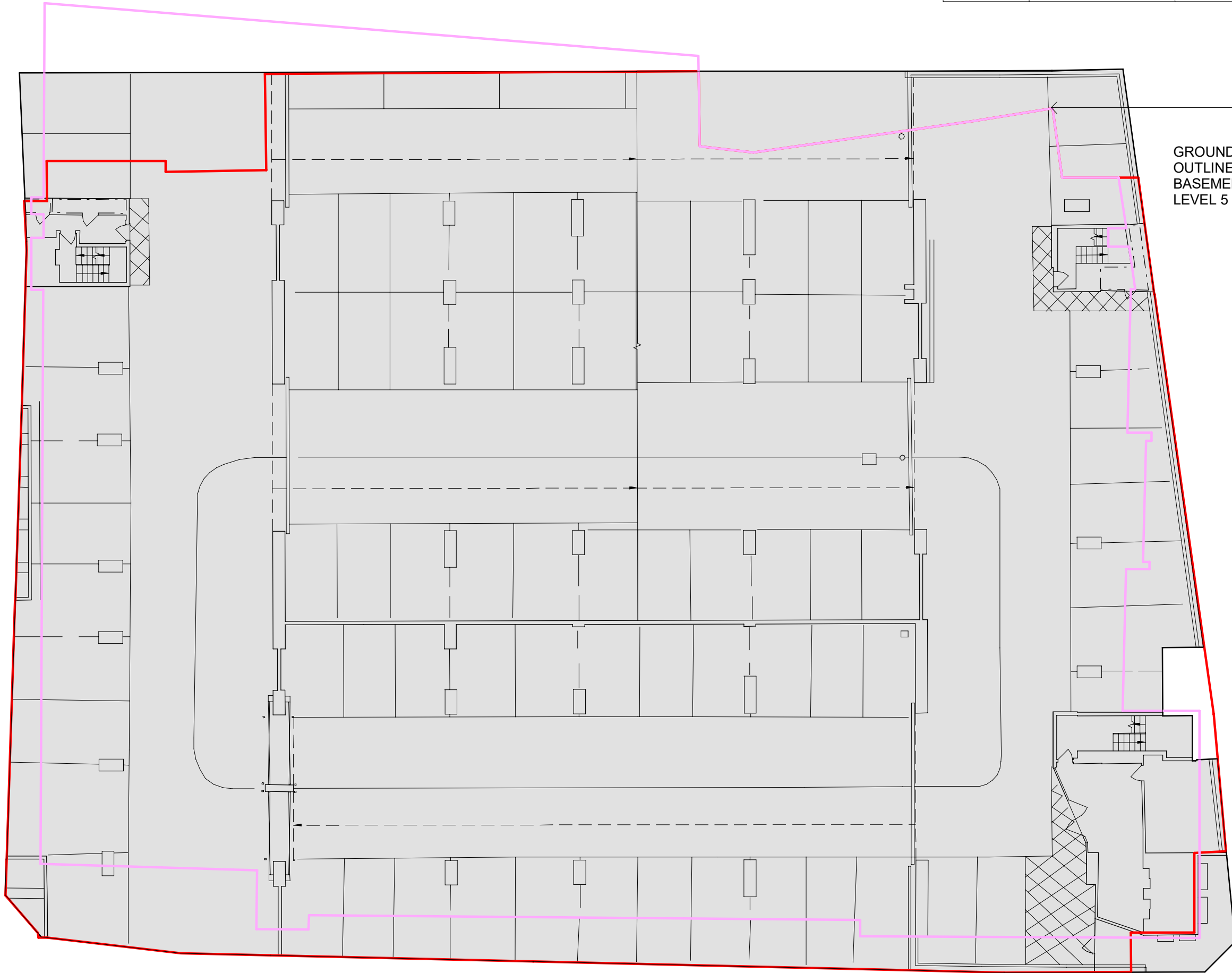


**SITE BOUNDARY ( APPLICATION LINE ONLY)**

	NAME	AREA (Hectare)	AREA (Acre)
	APPLICATION BOUNDARY	0.242	0.60

Architects are to be notified of any discrepancies.  
Contractors must check all dimensions on site.  
This drawing is subject to copyright laws and is for use on this project only.  
This drawing is to be used solely for the information as titled only.  
For other information refer to the latest revision of any cross referenced drawings.  
To be read in conjunction with relevant design standards/protocols

This is a colour drawing. In order to ensure any subsequent reproduction is viewed correctly it should be printed in full colour.



GROUND FLOOR  
OUTLINE TO THE  
BASEMENT  
LEVEL 5

NO ALTERATION WILL BE DONE ON THIS FLOOR

Rev	Description	Date	Dm	Ckd
P2	NOTE AMENDMENT	10.02.25	TT	KR
P1	PLANNING ISSUE	31.01.25	TT	KR

Status  
PLANNING

**SMR**  
SMALLEY MARSEY RISPIN  
**ARCHITECTS**

Floor 10 The Exchange Station Parade Harrogate HG1 1TS  
01423 707 757 admin@smrarchitects.co.uk

Project  
NCP CAR PARK DRURY LANE, LONDON,  
WC2B 5NT

Client  


Drawing Title  
EXISTING FLOOR PLAN- BASEMENT 5

Proj Ref	Origin	Zone	Level	Type	Role	Num	Status	Rev
7944 - SMR - 03 - ZZ - DR - A - 2008 - S3 - P2								

SMR Job Ref	Sheet	Scale	Drawn
7944-03-2008	A3	1 : 200	KR