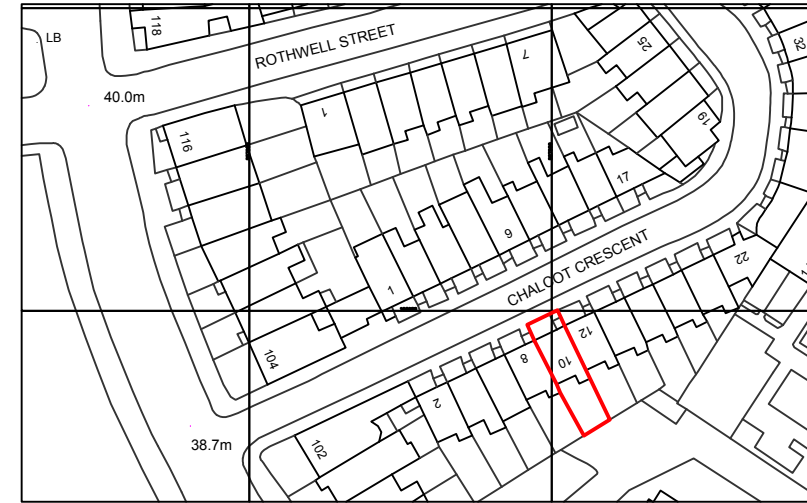
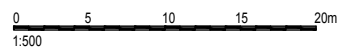
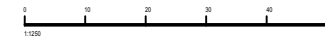




BLOCK PLAN 1:500
EXISTING & PROPOSED



Ordnance Survey, (c) Crown Copyright 2025. All rights reserved. Licence number 100022432



SITE LOCATION 1:1250

— SITE BOUNDARY

PLANNING/LBC

CLIENT	PROJECT	SCALE	DATE
ELLISON	10 CHALCOT CR	1:1250 & 1:500 @ A3	MAR 25
DRAWING	DWG. No.	GABY HIGGS ARCHITECTS	
LOCATION & BLOCK PLAN	2502 P 100	gabyhiggsarchitects@gmail.com 07590 990802	

DO NOT SCALE FROM DRAWING, ALL DIMENSIONS, LEVELS AND SETTING OUT TO BE CHECKED ON SITE AND ANY DISCREPANCY REPORTED IMMEDIATELY. NOT FOR CONSTRUCTION. COPYRIGHT GHA