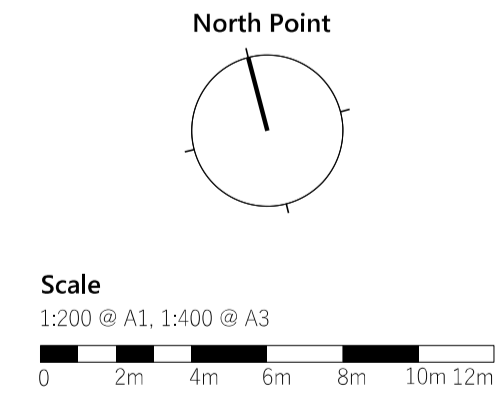
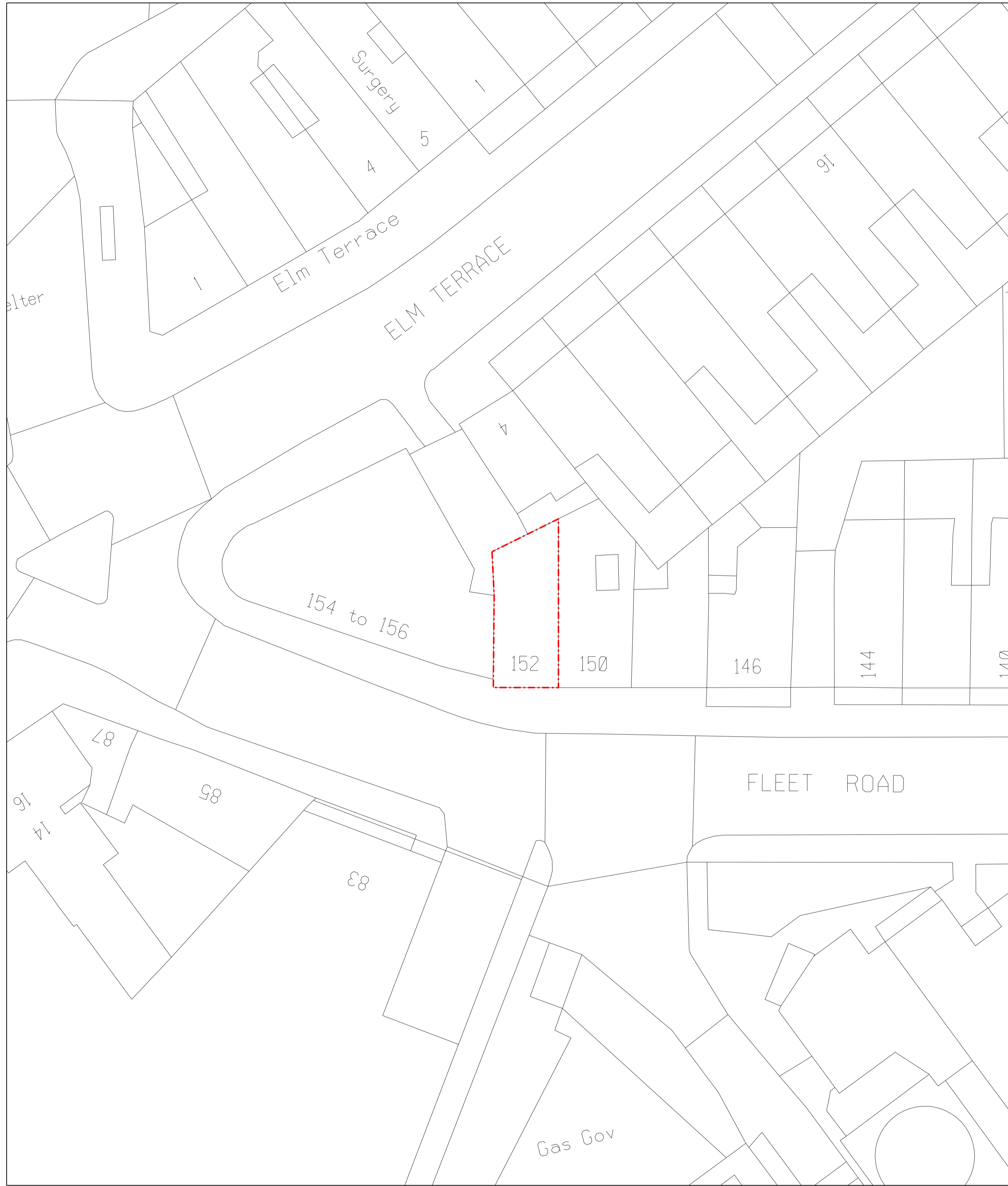


Location Map



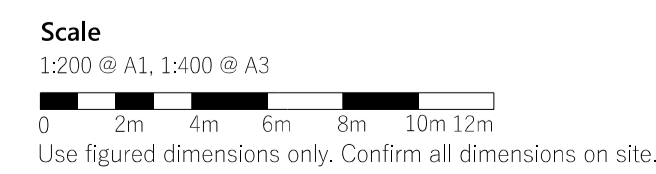
Existing Block Plan

General Notes
 This drawing should be read in conjunction with all other Crafted Architecture & Planning Ltd drawings and accompanying written information. Any discrepancies in the drawn or written information to be reported to Crafted Architecture & Planning Ltd without delay. It is the contractor's responsibility to ensure that all built works are constructed in line with the latest UK Building Regulations.

This drawing and the designs within are under copyright owned by Crafted Architecture & Planning Ltd, and may not be used or reproduced without express permission.

Planning Notes
 This drawing is solely for submission to the local planning authority for assessment of planning approval. It does not guarantee compliance with any other building standards. Use for any other purpose is strictly forbidden, and Crafted Architecture & Planning Ltd accept no liability for any issues that may arise from their misuse.

Legend
 ■■■■■ Site boundary line



CRAFTED ARCHITECTURE & PLANNING
 020 8050 1781 / studio@capltd.co.uk / www.capltd.co.uk
 Copyright © Crafted Architecture and Planning Ltd 2024

PLANNING

General Arrangement

Project address	Rev.	Date	Notes
152 Fleet Road, London, NW3 2QX	P-A	25.02.2025	FIRST ISSUE
Drawing title			
Location map and existing block plan			
Scale	Drawing number	Revision	
1:200 @ A1, 1:400 @ A3	397_001	P-A	