






Photograph	Asset Details	Description
<p>Ref481:</p>  <p>(Click here to return to the ward map)</p>	<p>Address: 109 Bartholomew Road</p> <p>Significance: Architectural and Townscape Significance</p> <p>Asset Type: Building or Group of Buildings</p> <p>Ward: Kentish Town</p>	<p>Three storey brick light industrial building, dating to the later 19th century and identified on OS 2nd edition (1894) map as 'Patent collapsible Tube manufactory'. It is rather out of context being both built to back edge of pavement and by virtue of its original function in this spacious residential area, but is significant for its rarity in this area and providing a strong foil to the scale of the later housing blocks.</p>
<p>Ref485:</p>  <p>(Click here to return to the ward map)</p>	<p>Address: 117 Brecknock Road</p> <p>Significance: Architectural and Townscape Significance</p> <p>Asset Type: Building or Group of Buildings</p> <p>Ward: Kentish Town</p>	<p>Fine detached house set behind large front garden, dating to c1860s. Originally had more verdant surroundings as it sat at the northern boundary of the grounds of Montpelier House and had extensive gardens to the rear. It formed the end of the group of houses created by the semi detached houses to the north (119-137), and in the early 20th century was flanked by a new terrace of houses to the south built on Montpelier House grounds.</p>
<p>Ref486:</p>  <p>(Click here to return to the ward map)</p>	<p>Address: 119-137 Brecknock Road</p> <p>Significance: Architectural and Townscape Significance</p> <p>Asset Type: Building or Group of Buildings</p> <p>Ward: Kentish Town</p>	<p>Group of four linked and one separate substantial semi-detached villas dating to the mid 19th century, set behind large front gardens. Forms an attractive group with visual links to 117 Brecknock Road set slightly further back but in a related architectural style.</p>
<p>Ref487:</p>  <p>(Click here to return to the ward map)</p>	<p>Address: 256 Kentish Town Road, The Oxford PH</p> <p>Significance: Architectural, Townscape and Social Significance</p> <p>Asset Type: Building or Group of Buildings</p> <p>Ward: Kentish Town</p>	<p>Mid 19th century public house on corner site. Grey brick with stucco decoration and timber joinery. Although the immediate neighbours have been redeveloped it still reflects the scale and form of this building by virtue of its similar roofline and building line. It relates very closely to the high quality terraces to the south (234-248 & 204-208/218-228) and contributes much to the quality and consistency of the townscape, and provides a strong marker to this particular corner, which is an entrance to the Bartholomew Estate Conservation Area.</p>
<p>Ref488:</p>  <p>(Click here to return to the ward map)</p>	<p>Address: 238-248 Kentish Town Road</p> <p>Significance: Architectural and Townscape Significance</p> <p>Asset Type: Building or Group of Buildings</p> <p>Ward: Kentish Town</p>	<p>Mid 19th century 4 storey terrace in grey brick with ebullient detailing in stucco, iron railings to first floor, and projecting central and end section. Forms a high quality edge to this stretch of Kentish Town Road, along with the Public House to the north and another similar terrace to the south. The loss of its northern end is unfortunate but a visual connection with the Public House to the north strengthens the integrity of the wider group and reinforces the contribution that it makes. It borders the Bartholomew Estate Conservation Area to the rear.</p>