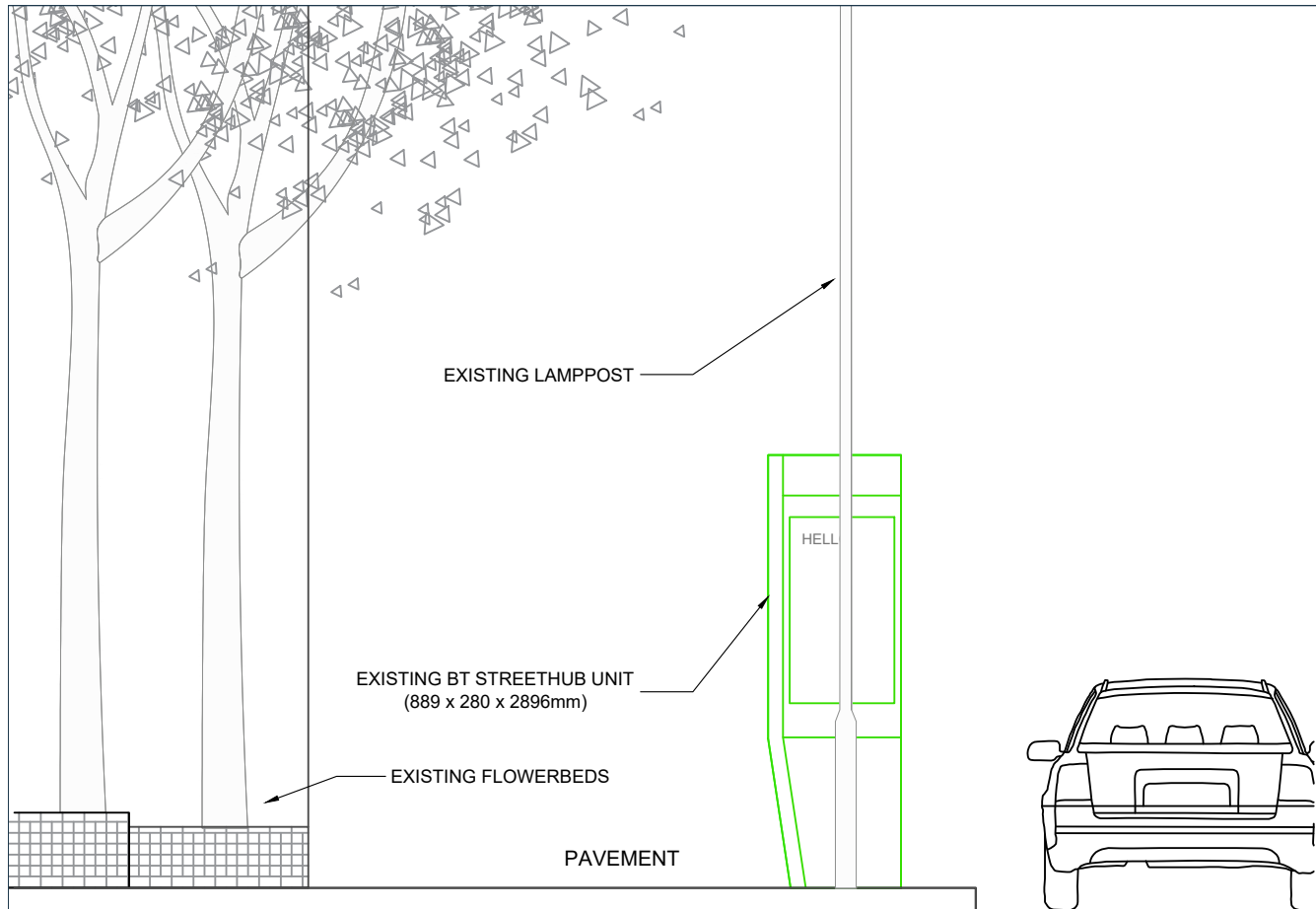


**Notes:**

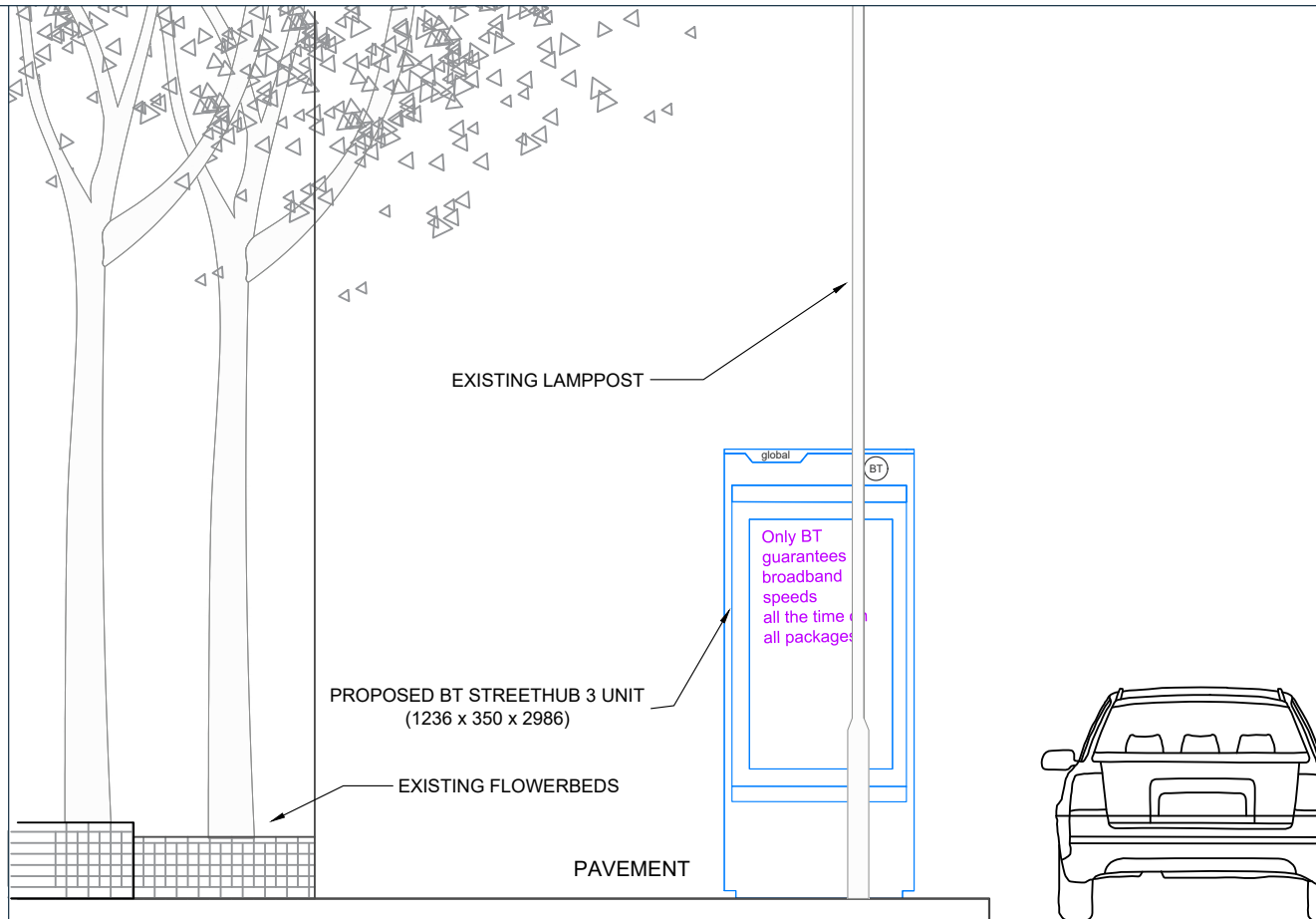
Use written dimensions only, do not scale from drawing. Use latest revision of all referenced information

All measurements are in metres, unless stated otherwise.

Plan is based on the InLinkUK BT Existing & Proposed Elevations, No. CMD-149-EL-V2, dated 26 April 2018, and the information obtained during site visit in December 2024.



**EXISTING FRONT ELEVATION**



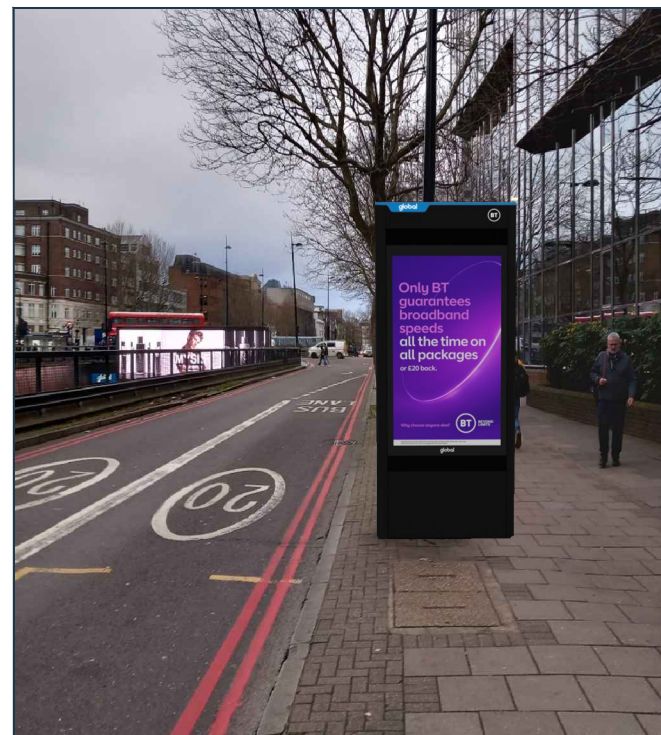
**PROPOSED FRONT ELEVATION**

0 1 2 3 4 5 Metres

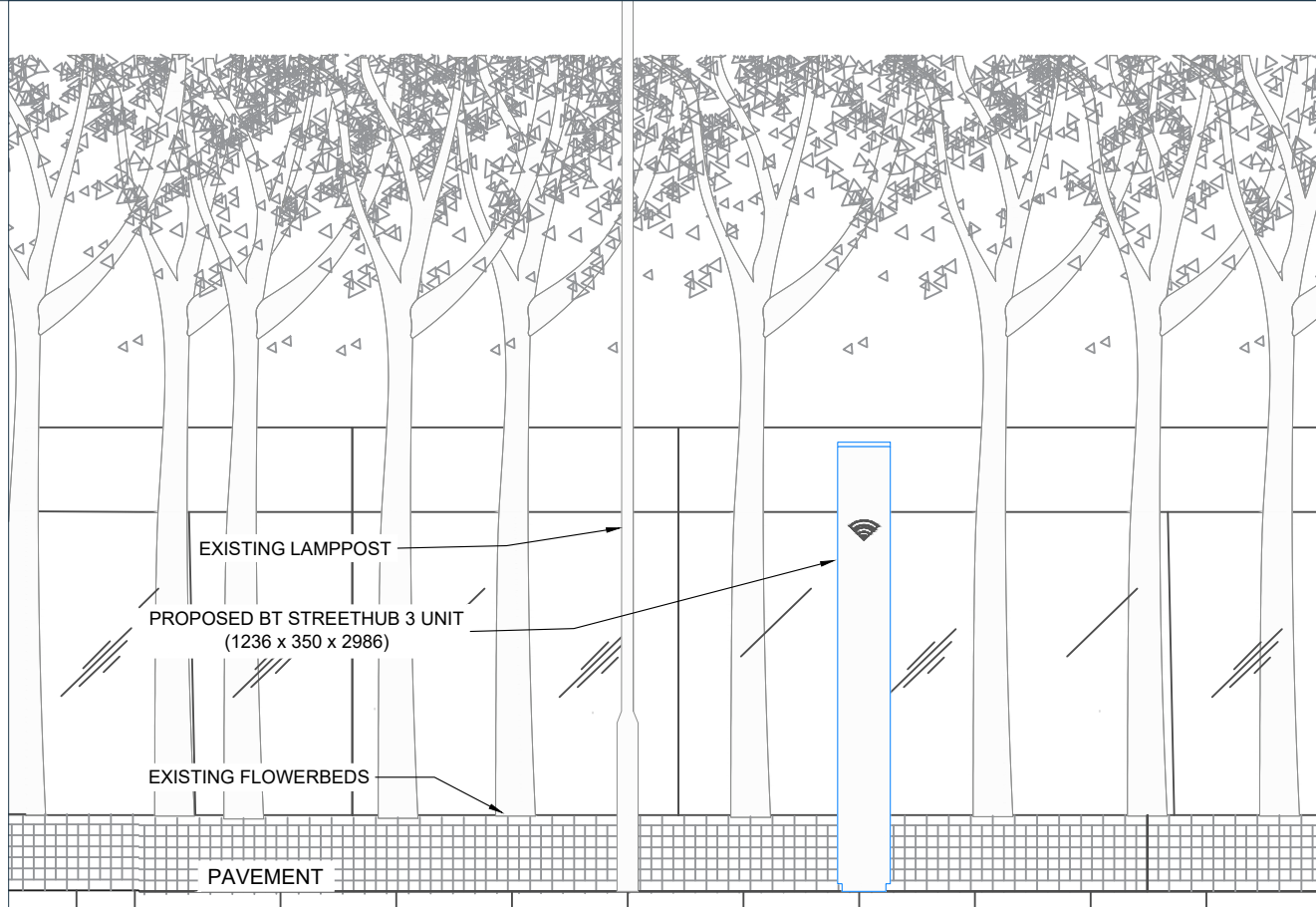
Scale 1:50

0 1 2 3 4 5 Metres

Scale 1:50



**PROPOSED PHOTOMONTAGE**



**PROPOSED SIDE ELEVATION**

Not To Scale

0 1 2 3 4 5 Metres

Scale 1:50

**Drawing Status:**

Planning

**Site Ref:**

UK-046883

**Site Name and Address:**

Euston Road (No. 250 Opposite UCL Hospital), London, NW1 2AF

Coords: N/A

**Drawing Name:**

Elevation Plan

Drawing No: 24007226\_PLN\_EL\_3.1

Rev	Date	Description
-	20.02.2025	First Issue

Drawn: AS

Approved: NA

Sheet No: 1 of 1

Sheet Size: A3



The information contained in this document is confidential and protected by copyright. The use, copying or disclosure to a third party, either wholly or in part, except with the written permission of, and in the manner prescribed by Dalcour Maclaren constitutes an infringement of copyright. Dalcour Maclaren does not warrant that this document is definitive nor free of error and does not accept liability for any loss caused or arising from reliance upon information provided herein. Although our best efforts have been made to ensure the accuracy of these plans, all measurements must be confirmed on site.