

© Crown copyright and Landmark Information Group Limited 2023. All Rights Reserved.



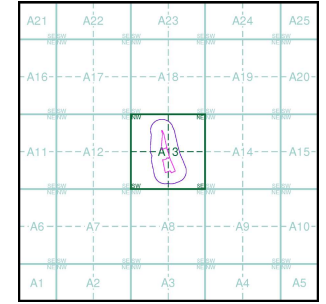
**Ordnance Survey Plan**  
**Published 1972 - 1976**  
**Source map scale - 1:10,000**

The historical maps shown were reproduced from maps predominantly held at the scale adopted for England, Wales and Scotland in the 1840's. In 1854 the 1:2,500 scale was adopted for mapping urban areas; these maps were used to update the 1:10,560 maps. The published date given therefore is often some years later than the surveyed date. Before 1938, all OS maps were based on the Cassini Projection, with independent surveys of a single county or group of counties, giving rise to significant inaccuracies in outlying areas. In the late 1940's, a Provisional Edition was produced, which updated the 1:10,560 mapping from a number of sources. The maps appear unfinished - with all military camps and other strategic sites removed. These maps were initially overprinted with the National Grid. In 1970, the first 1:10,000 maps were produced using the Transverse Mercator Projection. The revision process continued until recently, with new editions appearing every 10 years or so for urban areas.

**Map Name(s) and Date(s)**

TQ28NE	1976	1:10,000	TQ38NW	1975	1:10,000
TQ28SE	1974	1:10,000	TQ38SW	1972	1:10,000

**Historical Map - Slice A**



**Order Details**

Order Number: 310607196\_1\_1  
 Customer Ref: J23105  
 National Grid Reference: 529700, 184120  
 Slice: A  
 Site Area (Ha): 1.41  
 Search Buffer (m): 1000

**Site Details**

120-136, Camley Street, LONDON, N1C 4PG



Tel: 0844 844 9952  
 Fax: 0844 844 9951  
 Web: www.envirocheck.co.uk



### Additional SIMs

Published 1980 - 1987

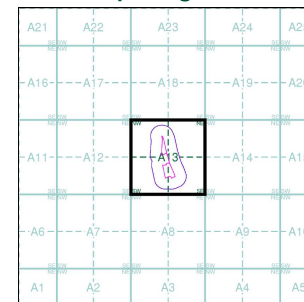
Source map scale - 1:1,250

The SIM cards (Ordnance Survey's 'Survey of Information on Microfilm') are further, minor editions of mapping which were produced and published in between the main editions as an area was updated. They date from 1947 to 1994, and contain detailed information on buildings, roads and land-use. These maps were produced at both 1:2,500 and 1:1,250 scales.

### Map Name(s) and Date(s)

TQ2984SW 1986 1:1,250	TQ2984SE 1982 1:1,250	TQ3084SW 1980 1:1,250
TQ2983NW 1987 1:1,250	TQ2983NE 1984 1:1,250	

### Historical Map - Segment A13

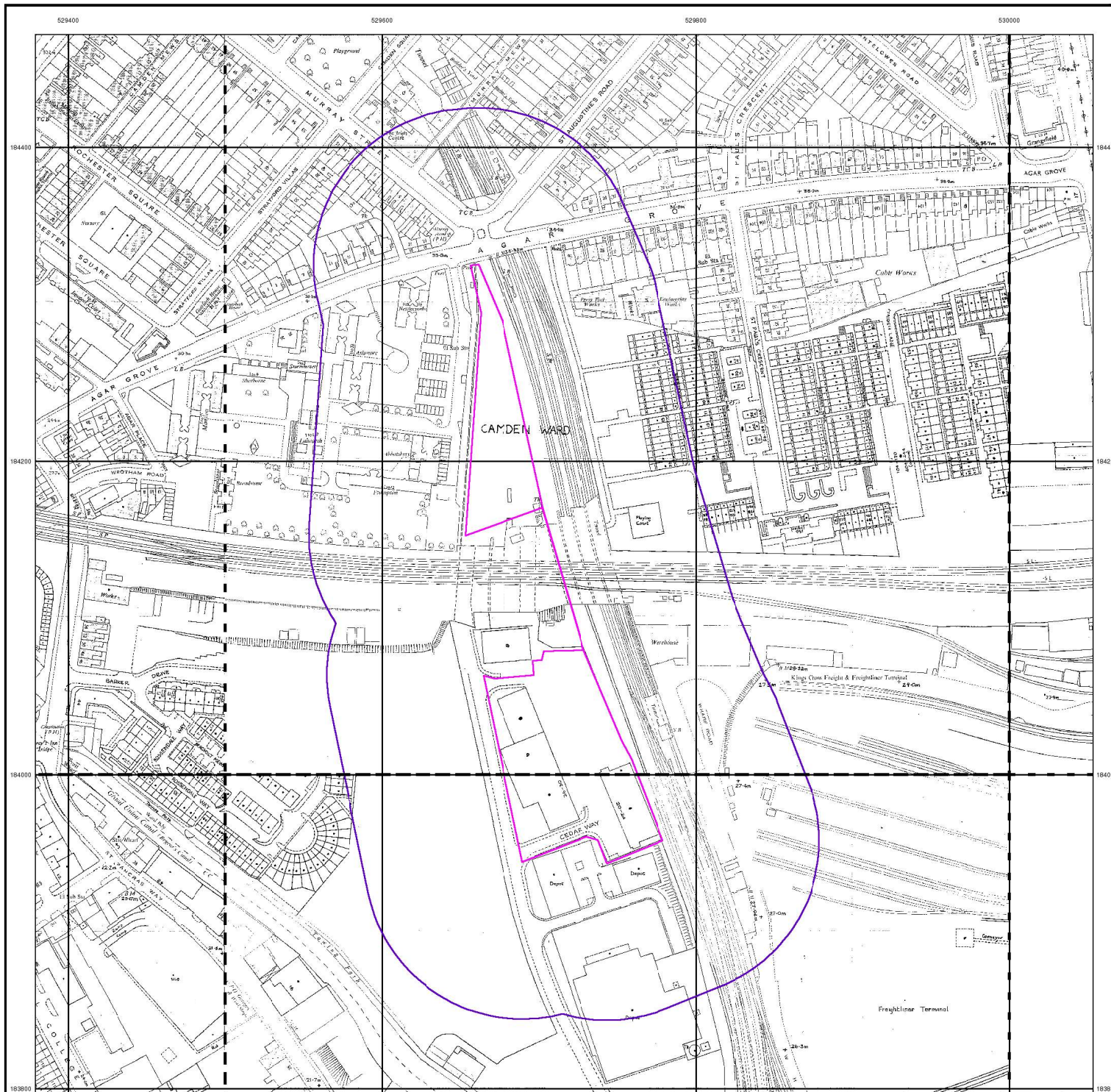


### Order Details

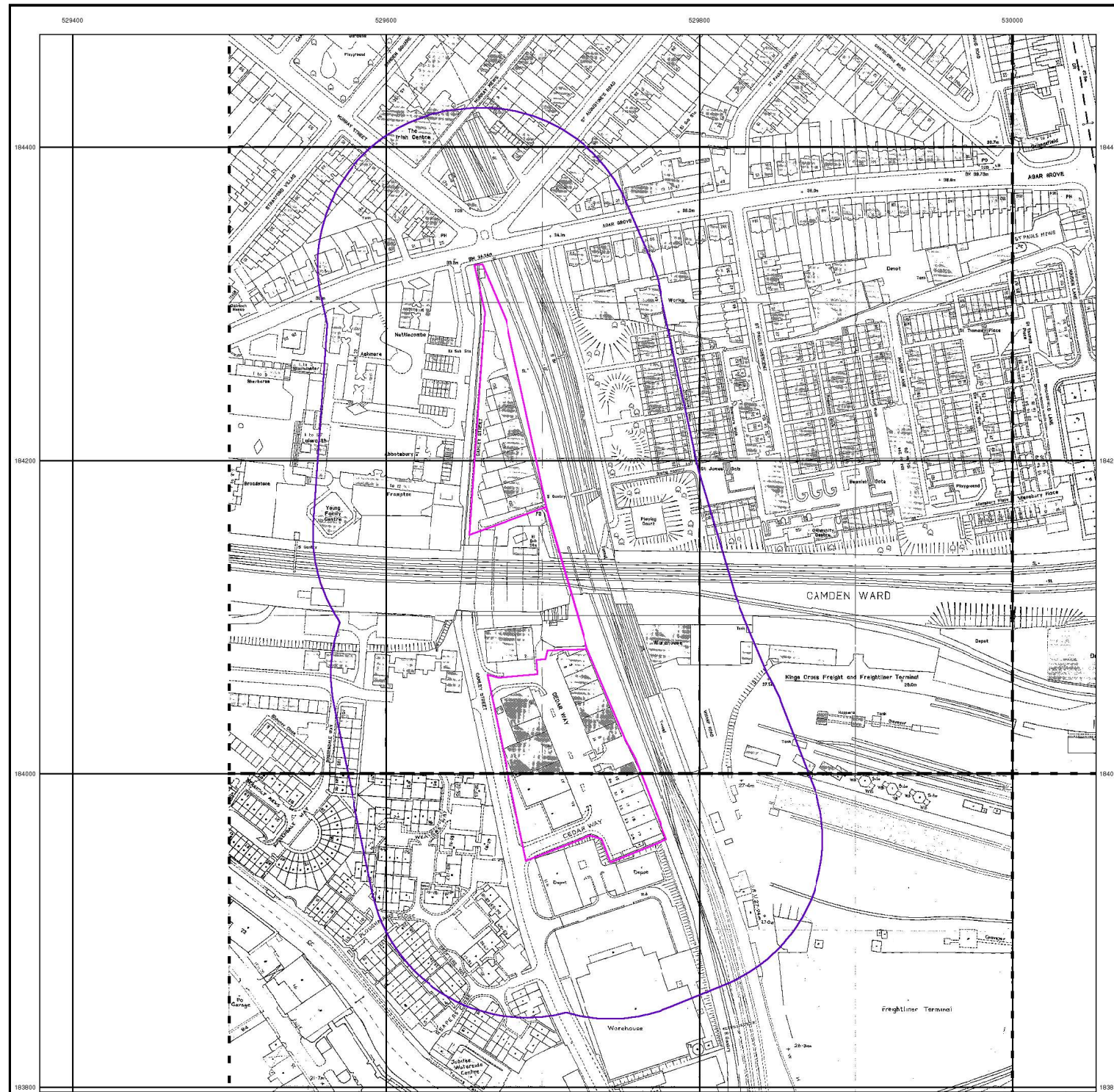
Order Number: 310607196\_1\_1  
 Customer Ref: J23105  
 National Grid Reference: 529700, 184120  
 Slice: A  
 Site Area (Ha): 1.41  
 Search Buffer (m): 100

### Site Details

120-136, Camley Street, LONDON, N1C 4PG







© Crown copyright and Landmark Information Group Limited 2023. All Rights Reserved.



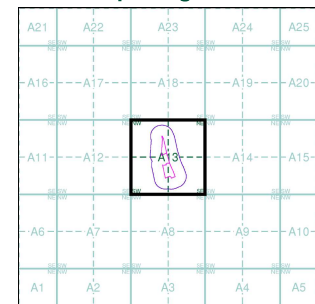
**Additional SIMs**  
**Published 1985 - 1987**  
**Source map scale - 1:1,250**

The SIM cards (Ordnance Survey's 'Survey of Information on Microfilm') are further, minor editions of mapping which were produced and published in between the main editions as an area was updated. They date from 1947 to 1994, and contain detailed information on buildings, roads and land-use. These maps were produced at both 1:2,500 and 1:1,250 scales.

**Map Name(s) and Date(s)**

TQ2984SE 1985 1:1,250	TQ3084SW 1985 1:1,250
TQ2983NE 1987 1:1,250	

**Historical Map - Segment A13**



**Order Details**  
 Order Number: 310607196\_1\_1  
 Customer Ref: J23105  
 National Grid Reference: 529700, 184120  
 Slice: A  
 Site Area (Ha): 1.41  
 Search Buffer (m): 100

**Site Details**  
 120-136, Camley Street, LONDON, N1C 4PG

**Landmark**  
 INFORMATION GROUP  
 Tel: 0844 844 9952  
 Fax: 0844 844 9951  
 Web: www.envirocheck.co.uk



## Large-Scale National Grid Data

Published 1991

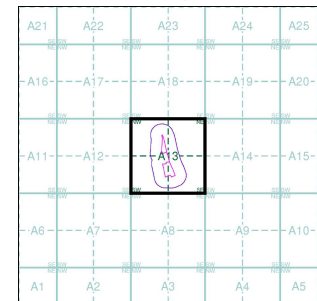
Source map scale - 1:1,250

'Large Scale National Grid Data' superseded SIM cards (Ordnance Survey's 'Survey of Information on Microfilm') in 1992, and continued to be produced until 1999. These maps were the fore-runners of digital mapping and so provide detailed information on houses and roads, but tend to show less topographic features such as vegetation. These maps were produced at both 1:2,500 and 1:1,250 scales.

### Map Name(s) and Date(s)

TQ2984SW 1991 1:1,250	TQ2984SE 1991 1:1,250	TQ3084SW 1991 1:1,250
TQ2983NW 1991 1:1,250	TQ2983NE 1991 1:1,250	TQ3083NW 1991 1:1,250

### Historical Map - Segment A13

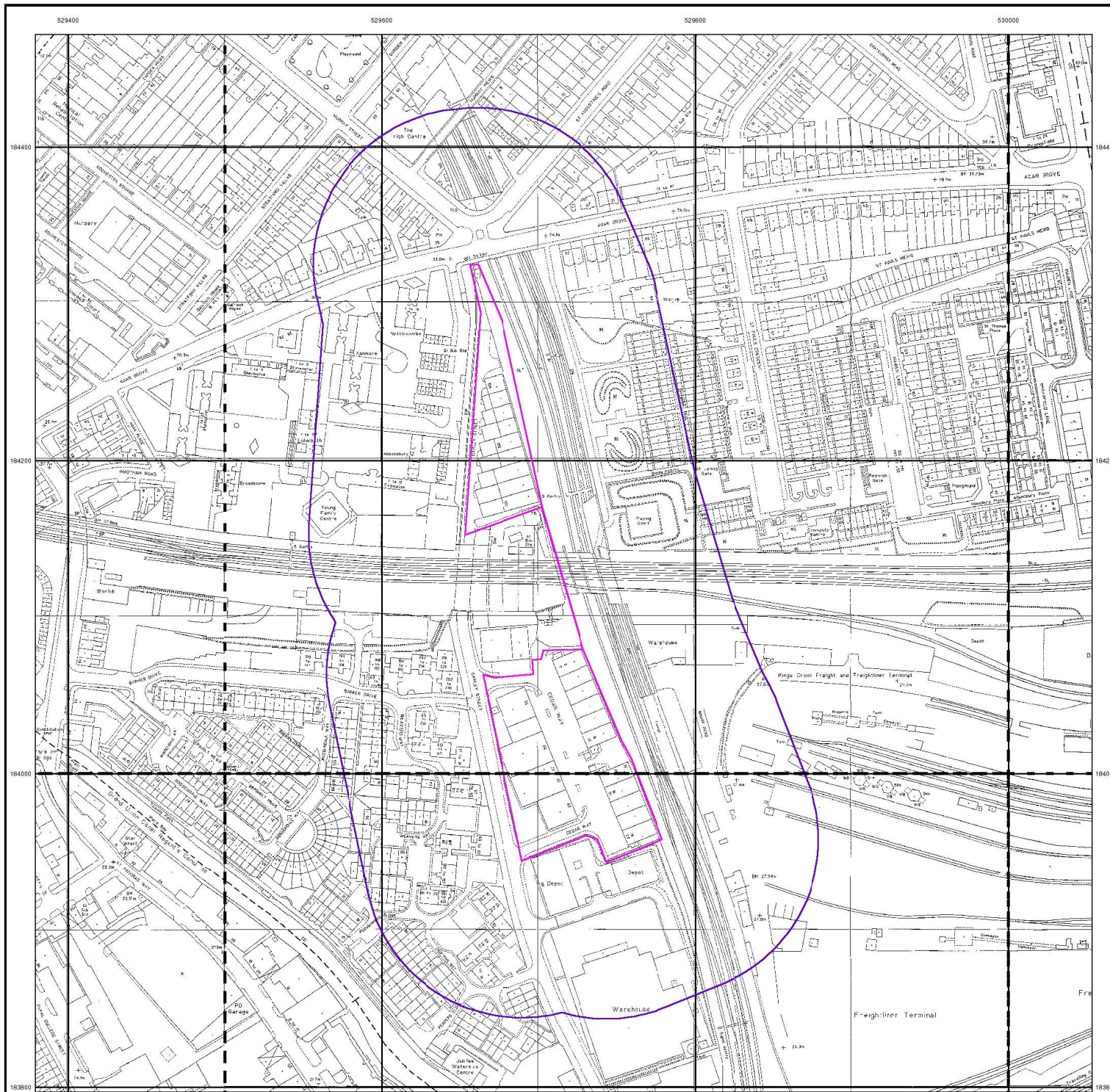


### Order Details

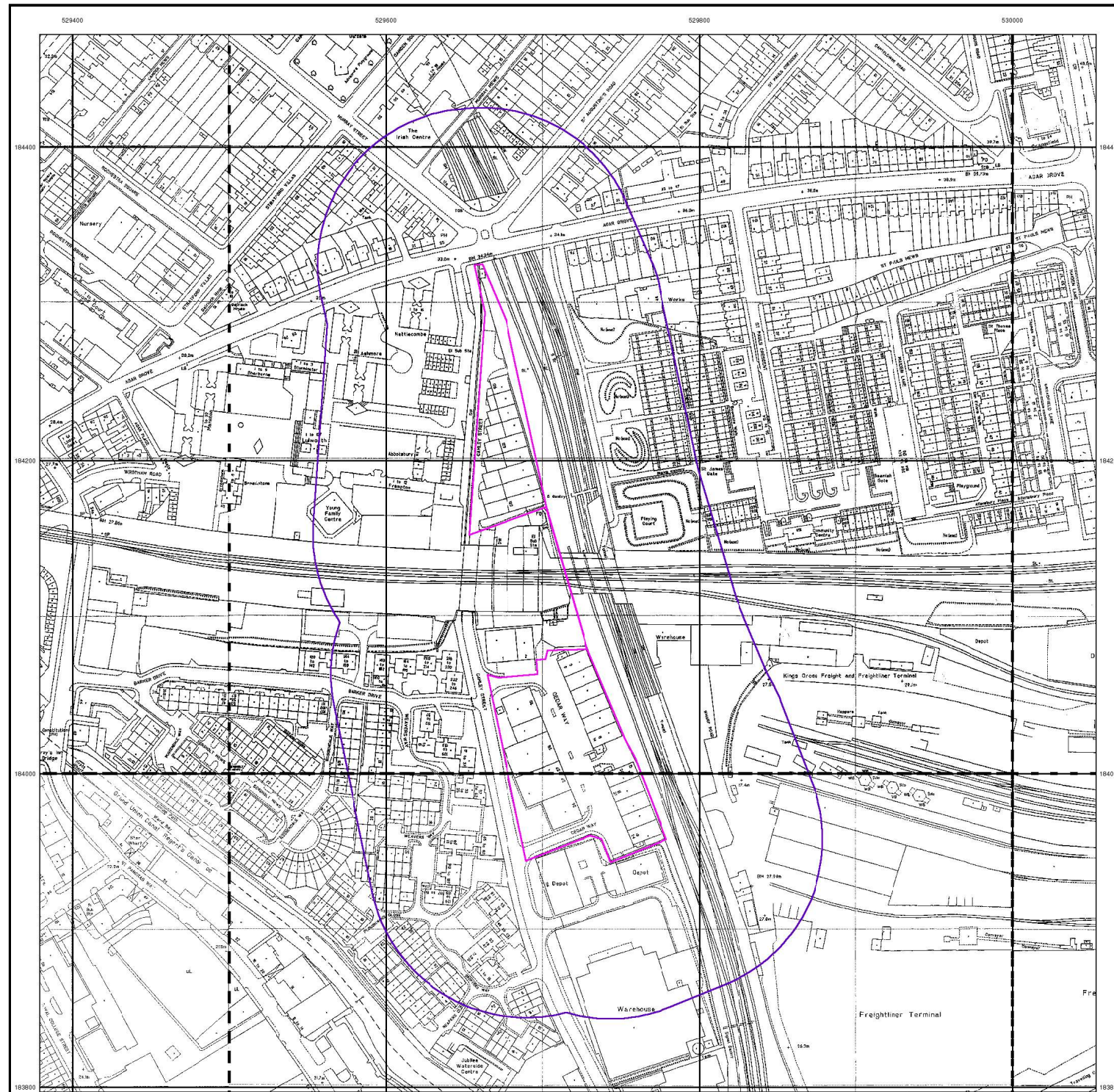
Order Number: 310607196\_1\_1  
 Customer Ref: J23105  
 National Grid Reference: 529700, 184120  
 Slice: A  
 Site Area (Ha): 1.41  
 Search Buffer (m): 100

### Site Details

120-136, Camley Street, LONDON, N1C 4PG







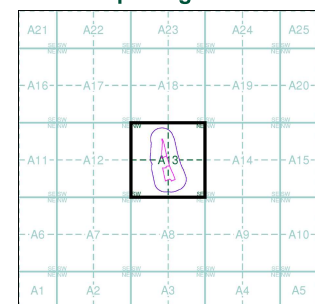
**Large-Scale National Grid Data**  
**Published 1992 - 1994**  
**Source map scale - 1:1,250**

'Large Scale National Grid Data' superseded SIM cards (Ordnance Survey's 'Survey of Information on Microfilm') in 1992, and continued to be produced until 1999. These maps were the fore-runners of digital mapping and so provide detailed information on houses and roads, but tend to show less topographic features such as vegetation. These maps were produced at both 1:2,500 and 1:1,250 scales.

**Map Name(s) and Date(s)**

TQ2984SW 1992 1:1,250	TQ2984SE 1993 1:1,250	TQ3084SW 1993 1:1,250
TQ2983NW 1994 1:1,250	TQ2983NE 1993 1:1,250	TQ3083NW 1992 1:1,250

**Historical Map - Segment A13**



**Order Details**

Order Number: 310607196\_1\_1  
 Customer Ref: J23105  
 National Grid Reference: 529700, 184120  
 Slice: A  
 Site Area (Ha): 1.41  
 Search Buffer (m): 100

**Site Details**

120-136, Camley Street, LONDON, N1C 4PG



Tel: 0844 844 9952  
 Fax: 0844 844 9951  
 Web: www.envirocheck.co.uk



529400

529600

529800

530000

184400

184400

184200

184200

184000

184000

183800

183800



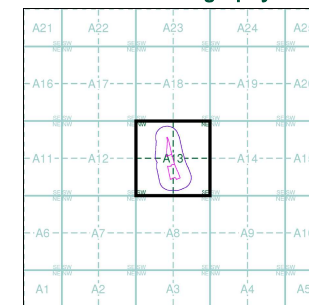
GEA

### Historical Aerial Photography

Published 1999

This aerial photography was produced by Getmapping, these vertical aerial photographs provide a seamless, full colour survey of the whole of Great Britain

### Historical Aerial Photography - Segment A13



### Order Details

Order Number: 310607196\_1\_1  
 Customer Ref: J23105  
 National Grid Reference: 529700, 184120  
 Slice: A  
 Site Area (Ha): 1.41  
 Search Buffer (m): 100

### Site Details

120-136, Camley Street, LONDON, N1C 4PG

**Landmark**  
 INFORMATION GROUP

Tel: 0844 844 9952  
 Fax: 0844 844 9951  
 Web: www.envirocheck.co.uk