

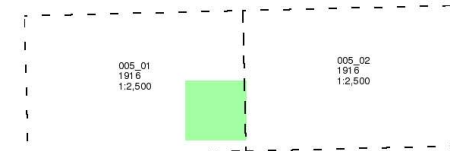
**London**

**Published 1916**

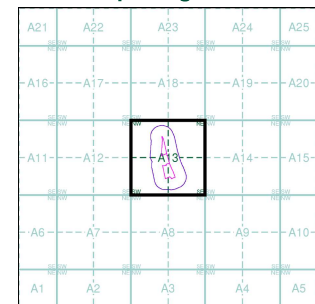
**Source map scale - 1:2,500**

The historical maps shown were reproduced from maps predominantly held at the scale adopted for England, Wales and Scotland in the 1840's. In 1854 the 1:2,500 scale was adopted for mapping urban areas and by 1896 it covered the whole of what were considered to be the cultivated parts of Great Britain. The published date given below is often some years later than the surveyed date. Before 1938, all OS maps were based on the Cassini Projection, with independent surveys of a single county or group of counties, giving rise to significant inaccuracies in outlying areas.

**Map Name(s) and Date(s)**



**Historical Map - Segment A13**

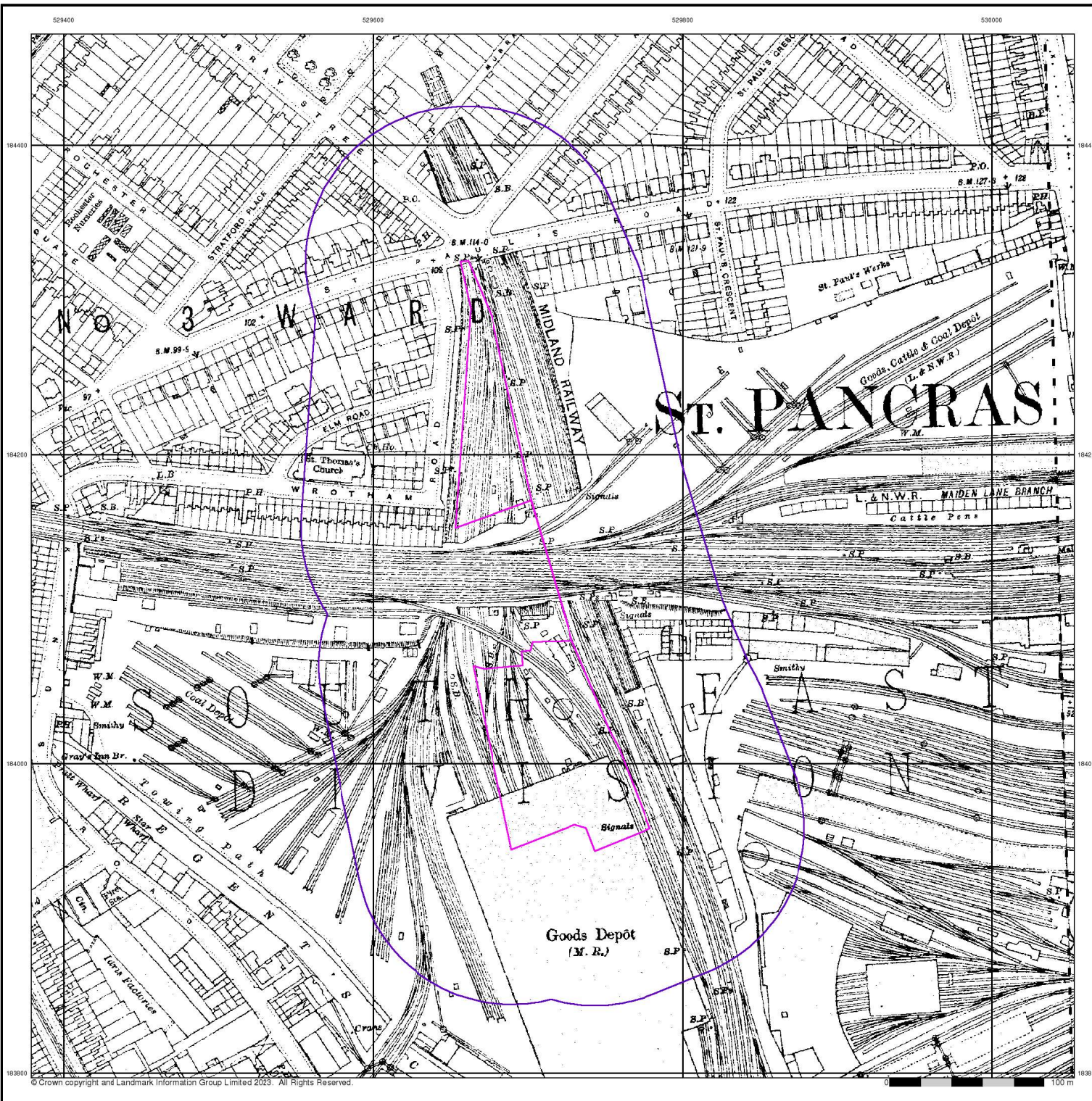


**Order Details**

Order Number: 310607196\_1\_1  
 Customer Ref: J23105  
 National Grid Reference: 529700, 184120  
 Slice: A  
 Site Area (Ha): 1.41  
 Search Buffer (m): 100

**Site Details**

120-136, Camley Street, LONDON, N1C 4PG



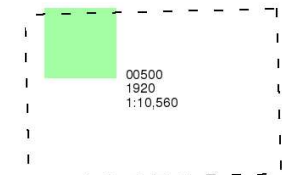
London

Published 1920

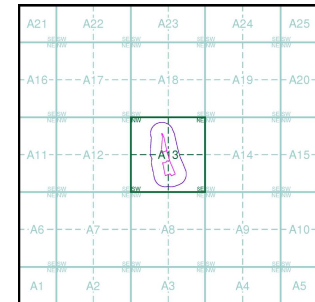
Source map scale - 1:10,560

The historical maps shown were reproduced from maps predominantly held at the scale adopted for England, Wales and Scotland in the 1840's. In 1854 the 1:2,500 scale was adopted for mapping urban areas; these maps were used to update the 1:10,560 maps. The published date given therefore is often some years later than the surveyed date. Before 1938, all OS maps were based on the Cassini Projection, with independent surveys of a single county or group of counties, giving rise to significant inaccuracies in outlying areas. In the late 1940's, a Provisional Edition was produced, which updated the 1:10,560 mapping from a number of sources. The maps appear unfinished - with all military camps and other strategic sites removed. These maps were initially overprinted with the National Grid. In 1970, the first 1:10,000 maps were produced using the Transverse Mercator Projection. The revision process continued until recently, with new editions appearing every 10 years or so for urban areas.

Map Name(s) and Date(s)



Historical Map - Slice A

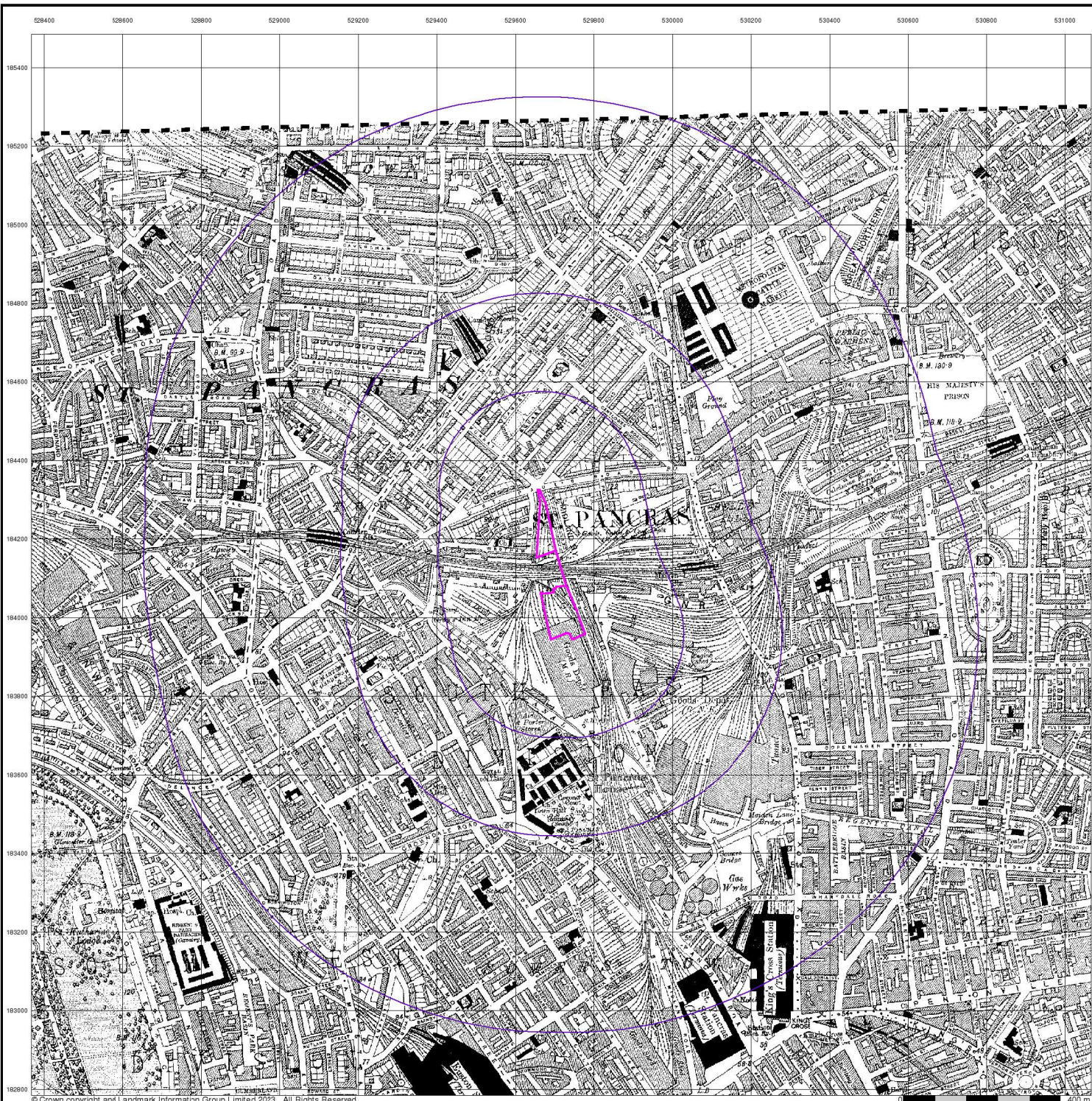


Order Details

Order Number: 310607196\_1\_1  
 Customer Ref: J23105  
 National Grid Reference: 529700, 184120  
 Slice: A  
 Site Area (Ha): 1.41  
 Search Buffer (m): 1000

Site Details

120-136, Camley Street, LONDON, N1C 4PG



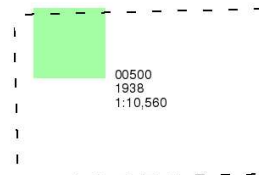
**London**

**Published 1938**

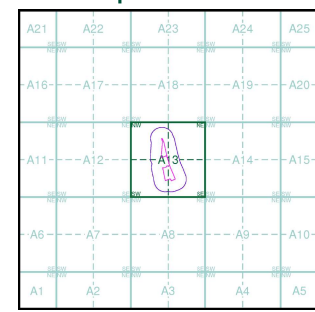
**Source map scale - 1:10,560**

The historical maps shown were reproduced from maps predominantly held at the scale adopted for England, Wales and Scotland in the 1840's. In 1854 the 1:2,500 scale was adopted for mapping urban areas; these maps were used to update the 1:10,560 maps. The published date given therefore is often some years later than the surveyed date. Before 1938, all OS maps were based on the Cassini Projection, with independent surveys of a single county or group of counties, giving rise to significant inaccuracies in outlying areas. In the late 1940's, a Provisional Edition was produced, which updated the 1:10,560 mapping from a number of sources. The maps appear unfinished - with all military camps and other strategic sites removed. These maps were initially overprinted with the National Grid. In 1970, the first 1:10,000 maps were produced using the Transverse Mercator Projection. The revision process continued until recently, with new editions appearing every 10 years or so for urban areas.

**Map Name(s) and Date(s)**



**Historical Map - Slice A**

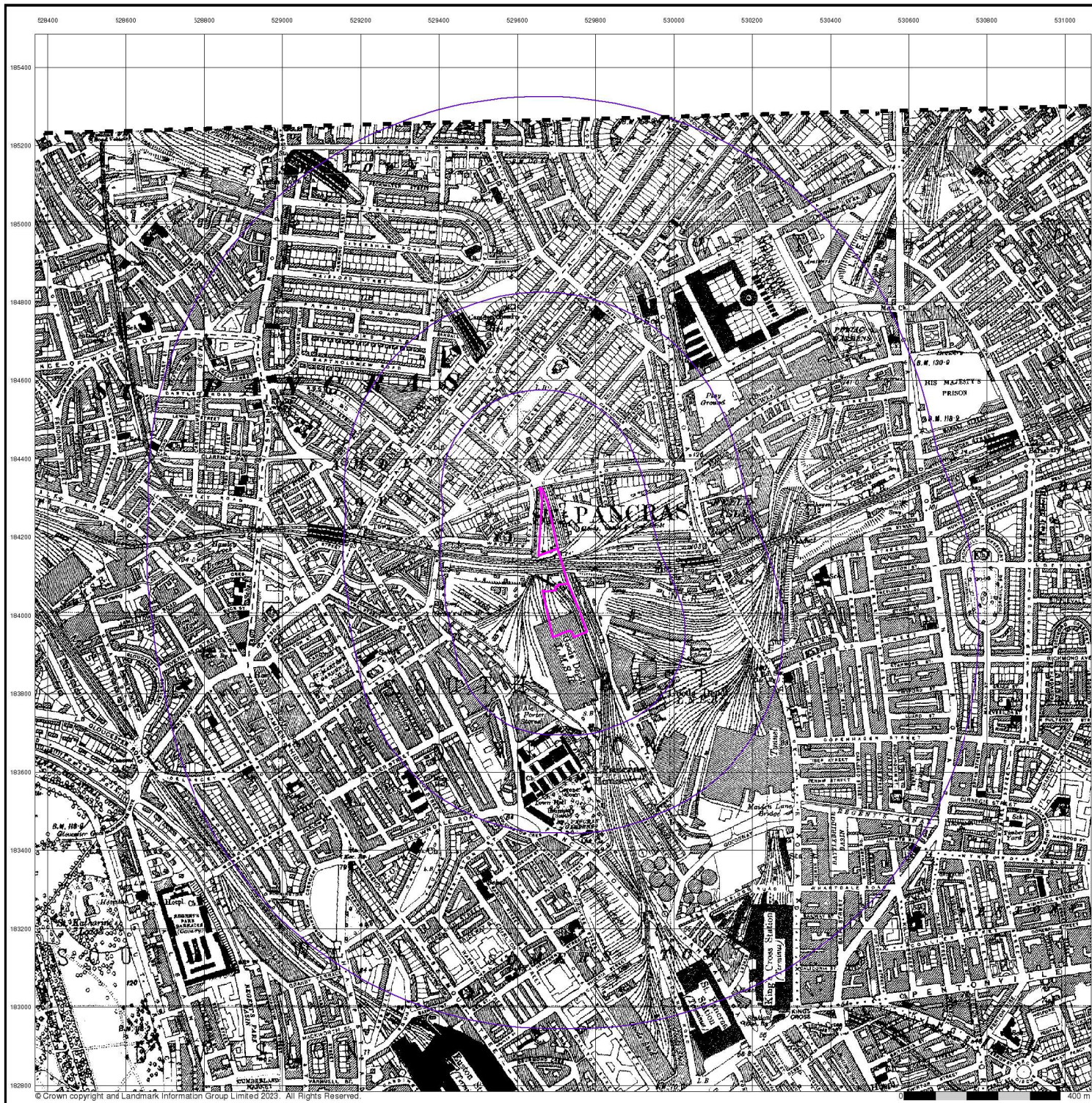


**Order Details**

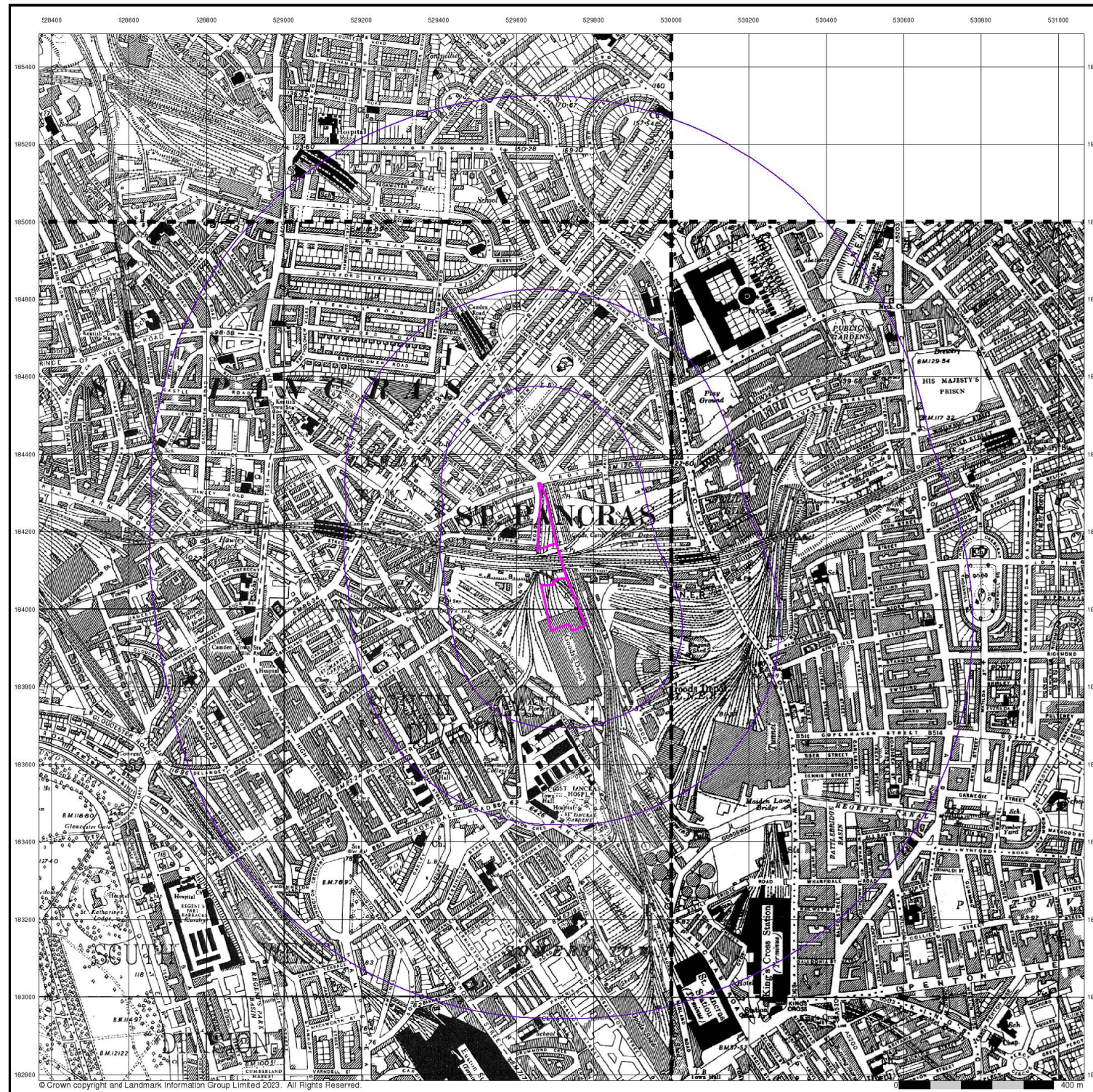
Order Number: 310607196\_1\_1  
 Customer Ref: J23105  
 National Grid Reference: 529700, 184120  
 Slice: A  
 Site Area (Ha): 1.41  
 Search Buffer (m): 1000

**Site Details**

120-136, Camley Street, LONDON, N1C 4PG



© Crown copyright and Landmark Information Group Limited 2023. All Rights Reserved.



© Crown copyright and Landmark Information Group Limited 2023. All Rights Reserved.



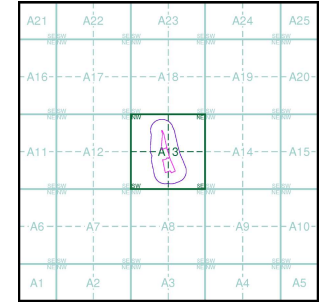
**Ordnance Survey Plan**  
**Published 1940 - 1951**  
**Source map scale - 1:10,000**

The historical maps shown were reproduced from maps predominantly held at the scale adopted for England, Wales and Scotland in the 1840's. In 1854 the 1:2,500 scale was adopted for mapping urban areas; these maps were used to update the 1:10,560 maps. The published date given therefore is often some years later than the surveyed date. Before 1938, all OS maps were based on the Cassini Projection, with independent surveys of a single county or group of counties, giving rise to significant inaccuracies in outlying areas. In the late 1940's, a Provisional Edition was produced, which updated the 1:10,560 mapping from a number of sources. The maps appear unfinished - with all military camps and other strategic sites removed. These maps were initially overprinted with the National Grid. In 1970, the first 1:10,000 maps were produced using the Transverse Mercator Projection. The revision process continued until recently, with new editions appearing every 10 years or so for urban areas.

**Map Name(s) and Date(s)**

TQ28NE	1951	1:10,560
TQ28SE	1951	1:10,560
TQ38SW	1940	1:10,560

**Historical Map - Slice A**




**Order Details**

Order Number: 310607196\_1\_1  
 Customer Ref: J23105  
 National Grid Reference: 529700, 184120  
 Slice: A  
 Site Area (Ha): 1.41  
 Search Buffer (m): 1000

**Site Details**

120-136, Camley Street, LONDON, N1C 4PG



© THE BRITISH LIBRARY BOARD. ALL RIGHTS RESERVED. Licence No:8048



## Historical Aerial Photography Published 1946

Source map scale - 1:1,250

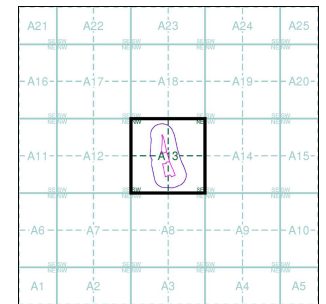
The Historical Aerial Photos were produced by the Ordnance Survey at a scale of 1:1,250 and 1:10,560 from Air Force photography. They were produced between 1944 and 1951 as an interim measure, pending preparation of conventional mapping, due to post war resource shortages. New security measures in the 1950's meant that every photograph was re-checked for potentially unsafe information with security sites replaced by fake fields or clouds. The original editions were withdrawn and only later made available after a period of fifty years although due to the accuracy of the editing, without viewing both revisions it is not easy to spot the edits. Where available Landmark have included both revisions.

© THE BRITISH LIBRARY BOARD. ALL RIGHTS RESERVED. Licence No:8048

### Map Name(s) and Date(s)

TC2984SW 1946 1:1,250	TC2984SE 1946 1:1,250	TC3084SW 1946 1:1,250
TC2983NW 1946 1:1,250	TC2983NE 1946 1:1,250	TC3083NW 1946 1:1,250

### Historical Aerial Photography - Segment A13



### Order Details

Order Number: 310607196\_1\_1  
 Customer Ref: J23105  
 National Grid Reference: 529700, 184120  
 Slice: A  
 Site Area (Ha): 1.41  
 Search Buffer (m): 100

### Site Details

120-136, Camley Street, LONDON, N1C 4PG

**Landmark**  
 INFORMATION GROUP  
 Tel: 0844 844 9952  
 Fax: 0844 844 9951  
 Web: www.envirocheck.co.uk