

© Crown Copyright. All Rights Reserved. License Number: 100022422.

# GEA

---

**General**

- Specified Site
- Specified Buffer(s)
- Bearing Reference Point
- Map ID

**Agency and Hydrological**

- Contaminated Land Register Entry or Notice (Location)
- Discharge Consent
- Enforcement or Prohibition Notice
- Integrated Pollution Control
- Integrated Pollution Prevention Control
- Local Authority Integrated Pollution Prevention and Control
- Local Authority Pollution Prevention and Control
- Local Authority Pollution Prevention and Control Enforcement
- Pollution Incident to Controlled Waters
- Prosecution Relating to Authorised Processes
- Prosecution Relating to Controlled Waters
- Registered Radioactive Substance
- River Network or Water Feature
- River Quality Sampling Point
- Substantiated Pollution Incident Register
- Water Abstraction
- Water Industry Act Referral

**Hazardous Substances**

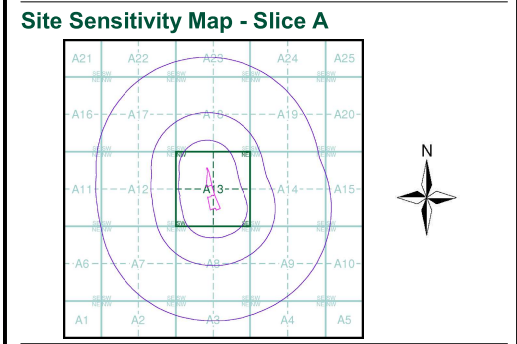
- COMAH Site
- Explosive Site
- NIHHS Site
- Planning Hazardous Substance Consent
- Planning Hazardous Substance Enforcement

**Geological**

- BGS Recorded Mineral Site

**Waste**

- BGS Recorded Landfill Site (Location)
- BGS Recorded Landfill Site
- EA Historic Landfill (Buffered Point)
- EA Historic Landfill (Polygon)
- Integrated Pollution Control Registered Waste Site
- Licensed Waste Management Facility (Landfill Boundary)
- Licensed Waste Management Facility (Location)
- Local Authority Recorded Landfill Site (Location)
- Local Authority Recorded Landfill Site
- Potentially Infilled Land (Non-water)
- Potentially Infilled Land (Non-water)
- Potentially Infilled Land (Water)
- Potentially Infilled Land (Water)
- Registered Landfill Site
- Registered Landfill Site (Location)
- Registered Landfill Site (Point Buffered to 100m)
- Registered Landfill Site (Point Buffered to 250m)
- Registered Waste Transfer Site (Location)
- Registered Waste Transfer Site
- Registered Waste Treatment or Disposal Site
- Registered Waste Treatment or Disposal Site



**Order Details**

Order Number: 310607196\_1\_1  
 Customer Ref: J23105  
 National Grid Reference: 529700, 184120  
 Slice: A  
 Site Area (Ha): 1.41  
 Search Buffer (m): 1000

**Site Details**  
 120-136, Camley Street, LONDON, N1C 4PG

**Landmark**  
 INFORMATION GROUP

Tel: 0844 844 9952  
 Fax: 0844 844 9951  
 Web: www.envirocheck.co.uk



### Industrial Land Use Map

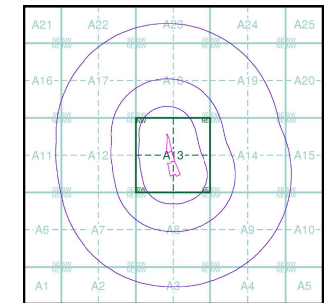
#### General

- Specified Site
- Specified Buffer(s)
- Bearing Reference Point
- Slice
- Map ID

#### Industrial Land Use

- Contemporary Trade Directory Entry
- Fuel Station Entry
- Gas Pipeline
- Points of Interest - Commercial Services
- Points of Interest - Education and Health
- Points of Interest - Manufacturing and Production
- Points of Interest - Public Infrastructure
- Points of Interest - Recreational and Environmental
- Underground Electrical Cables

### Industrial Land Use Map - Slice A



#### Order Details

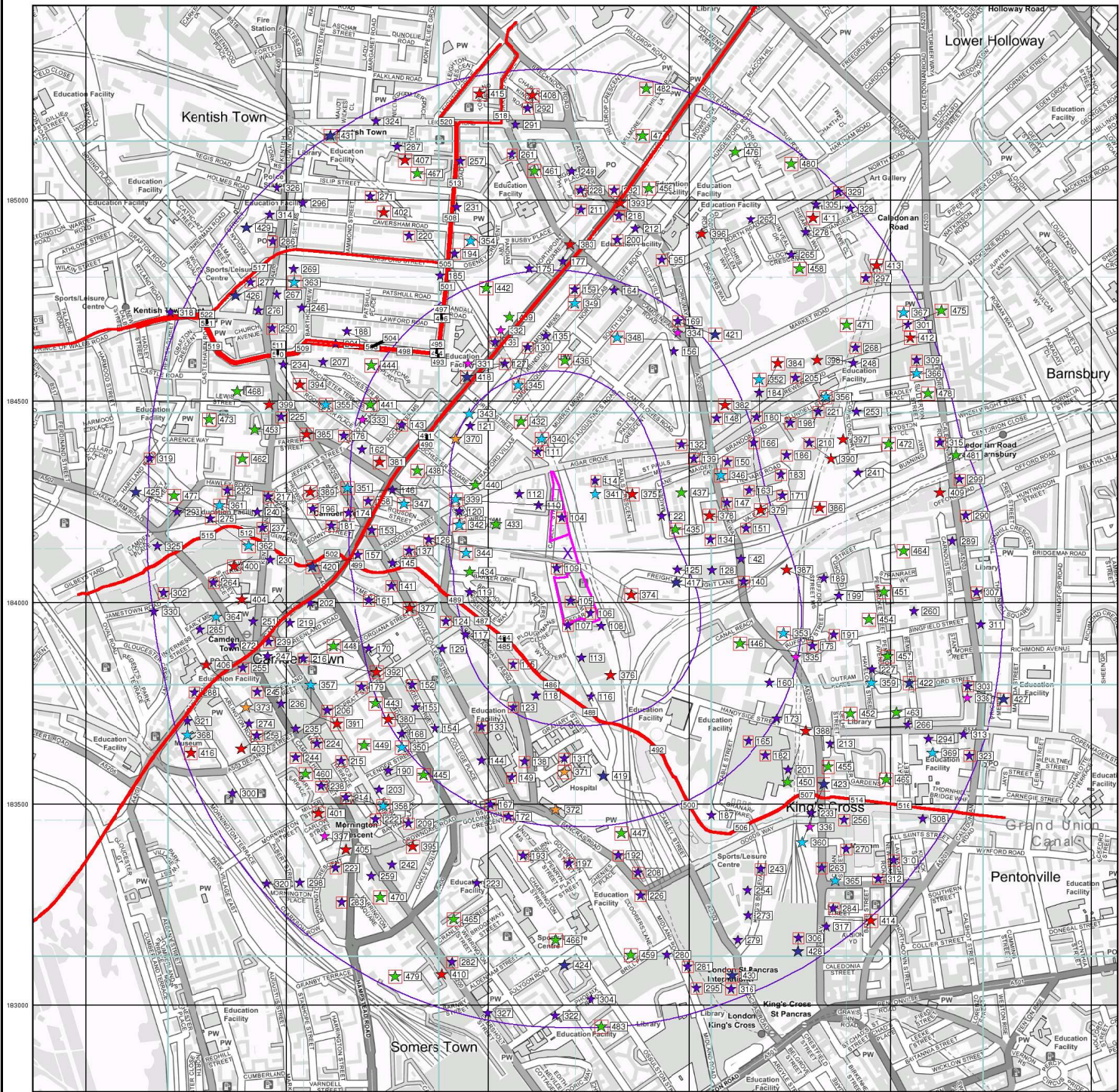
Order Number: 310607196\_1\_1  
 Customer Ref: J23105  
 National Grid Reference: 529700, 184120  
 Slice: A  
 Site Area (Ha): 1.41  
 Search Buffer (m): 1000

#### Site Details

120-136, Camley Street, LONDON, N1C 4PG



Tel: 0844 844 9952  
 Fax: 0844 844 9951  
 Web: www.envirocheck.co.uk



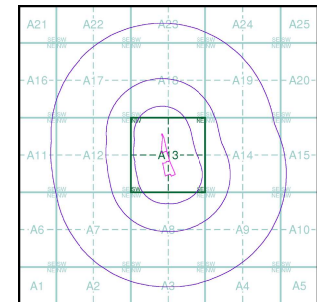
### General

- Specified Site
- Specified Buffer(s)
- ✕ Bearing Reference Point

### Agency and Hydrological (Flood)

- Extreme Flooding from Rivers or Sea without Defences (Zone 2)
- Flooding from Rivers or Sea without Defences (Zone 3)
- Area Benefiting from Flood Defence
- Flood Water Storage Areas
- Flood Defence

### Flood Map - Slice A

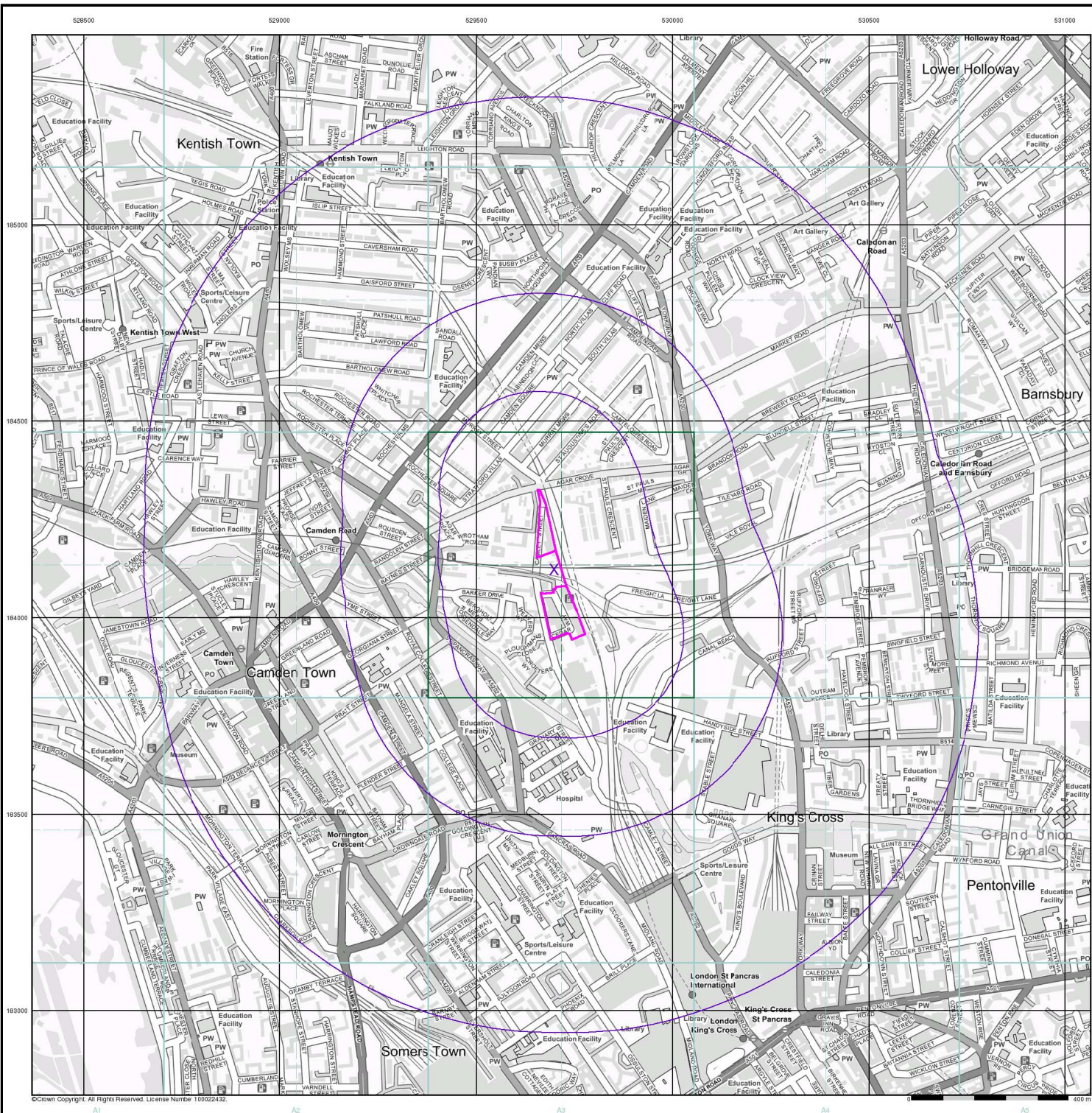


### Order Details

Order Number: 310607196\_1\_1  
 Customer Ref: J23105  
 National Grid Reference: 529700, 184120  
 Slice: A  
 Site Area (Ha): 1.41  
 Search Buffer (m): 1000

### Site Details

120-136, Camley Street, LONDON, N1C 4PG



© Crown Copyright. All Rights Reserved. License Number: 100022422.

### General

- Specified Site
- Specified Buffer(s)
- X Bearing Reference Point
- Map ID
- Several of Type at Location

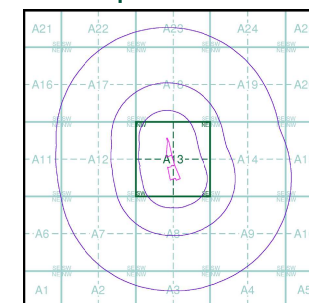
### Agency and Hydrological (Boreholes)

- BGS Borehole Depth 0 - 10m
- BGS Borehole Depth 10 - 30m
- BGS Borehole Depth 30m +
- Confidential
- Other

For Borehole information please refer to the Borehole .csv file which accompanied this slice.

A copy of the BGS Borehole Ordering Form is available to download from the Support section of [www.envirocheck.co.uk](http://www.envirocheck.co.uk).

### Borehole Map - Slice A

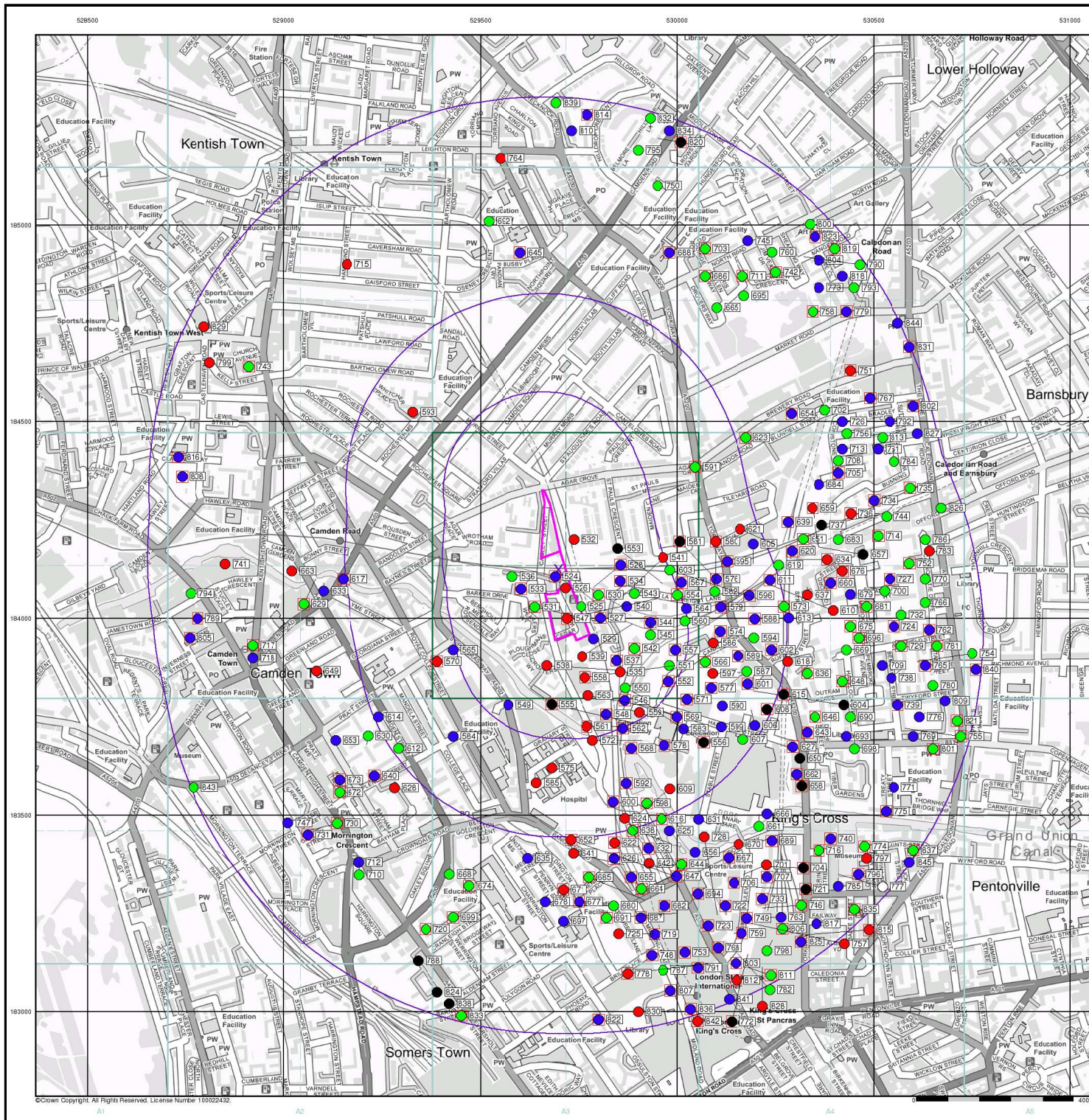


### Order Details

Order Number: 310607196\_1\_1  
 Customer Ref: J23105  
 National Grid Reference: 529700, 184120  
 Slice: A  
 Site Area (Ha): 1.41  
 Search Buffer (m): 1000

### Site Details

120-136, Camley Street, LONDON, N1C 4PG



© Crown Copyright. All Rights Reserved. License Number: 100022422.



**General**

- Specified Site
- Specified Buffer(s)
- Bearing Reference Point

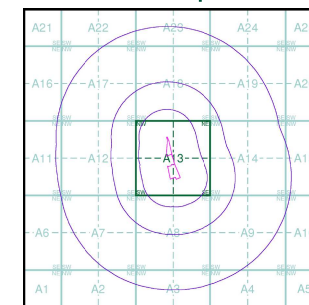
**OS Water Network Data**

- |  |              |  |                         |
|--|--------------|--|-------------------------|
|  | Canal        |  | Drain                   |
|  | Reservoir    |  | Other                   |
|  | Foreshore    |  | Lake                    |
|  | Marsh        |  | Transfer                |
|  | Tidal River  |  | Lock Or Flight Of Locks |
|  | Inland River |  | Sea                     |

**Contours (height in meters)**

- Standard Contour 105 Mean Low Water
- Master Contour 100 Mean High Water
- Spot Height 167.3

**OS Water Network Map - Slice A**



**Order Details**

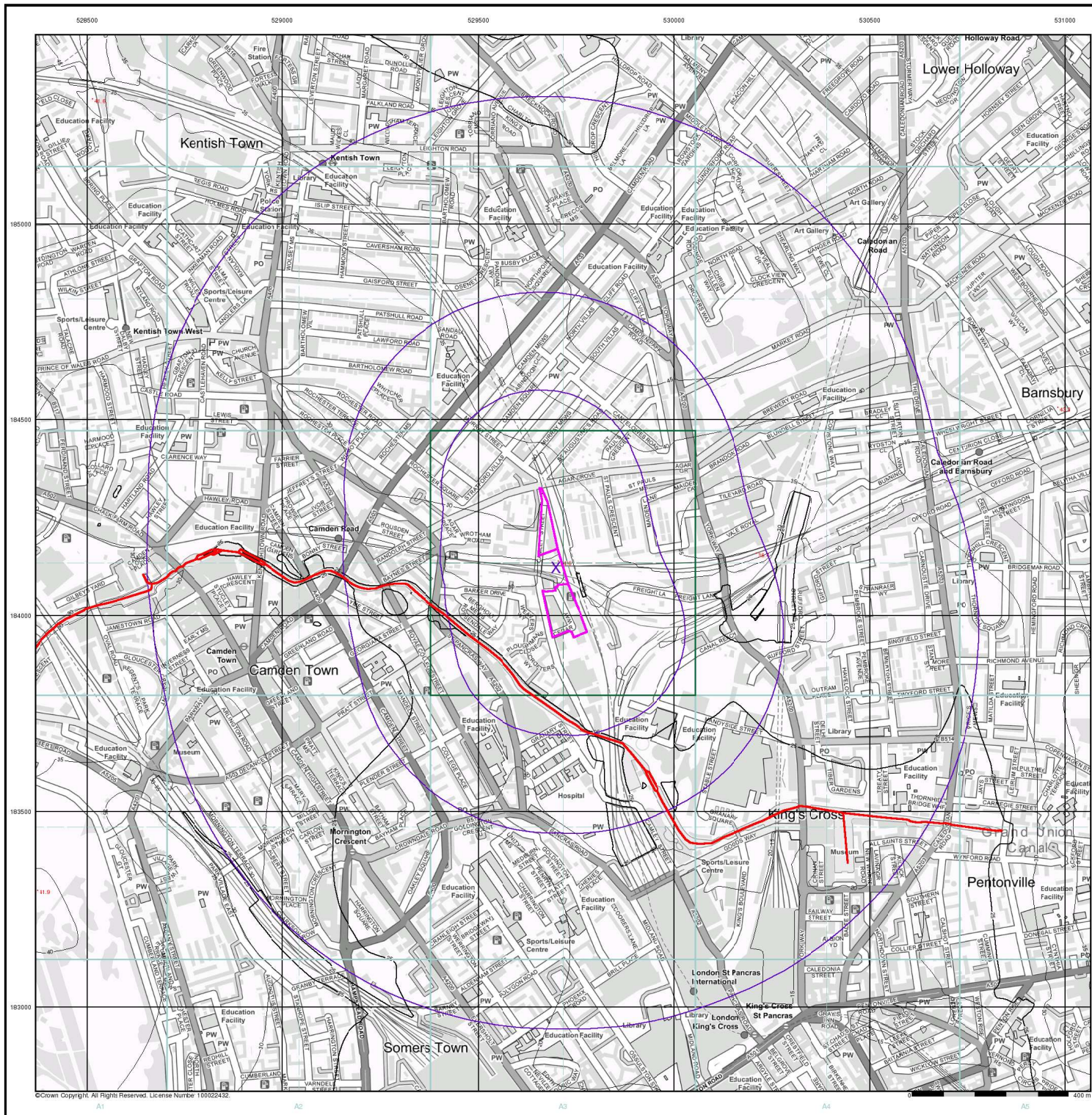
Order Number: 310607196\_1\_1  
 Customer Ref: J23105  
 National Grid Reference: 529700, 184120  
 Slice: A  
 Site Area (Ha): 1.41  
 Search Buffer (m): 1000

**Site Details**

120-136, Camley Street, LONDON, N1C 4PG



Tel: 0844 844 9952  
 Fax: 0844 844 9951  
 Web: www.envirocheck.co.uk



© Crown Copyright. All Rights Reserved. License Number: 100022422.



**General**

- Specified Site
- Specified Buffer(s)
- Bearing Reference Point

**Risk of Flooding from Surface Water**

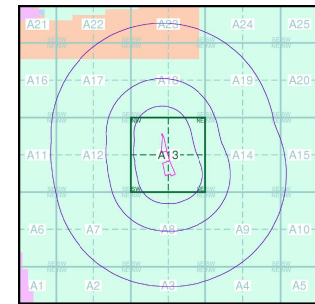
- High - 30 Year Return
- Medium - 100 Year Return
- Low - 1000 Year Return

**Suitability**

See the suitability map below

- National to county
- County to town
- Town to street
- Street to parcels of land
- Property

**EA/NRW Suitability Map - Slice A**



**Order Details**

Order Number: 310607196\_1\_1  
 Customer Ref: J23105  
 National Grid Reference: 529700, 184120  
 Slice: A  
 Site Area (Ha): 1.41  
 Search Buffer (m): 1000

**Site Details**

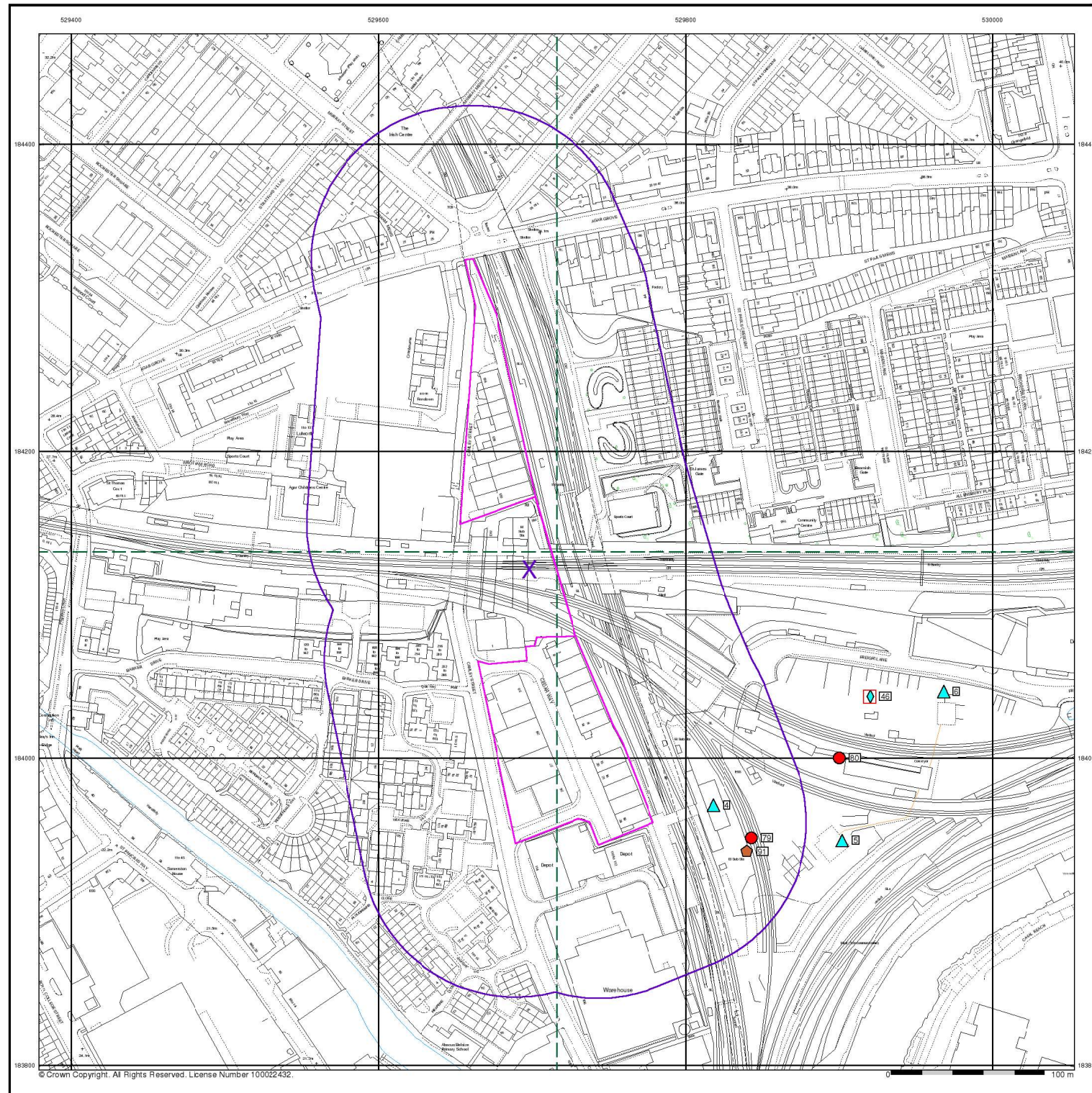
120-136, Camley Street, LONDON, N1C 4PG



Tel: 0844 844 9952  
 Fax: 0844 844 9951  
 Web: www.envirocheck.co.uk



© Crown Copyright. All Rights Reserved. License Number: 100022432.

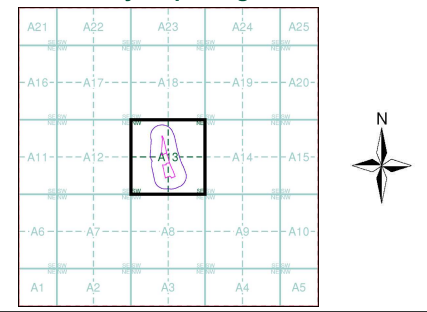


© Crown Copyright. All Rights Reserved. License Number 100022432.



- General**
- Specified Site
  - Specified Buffer(s)
  - Bearing Reference Point
  - Map ID
  - Several of Type at Location
  - Pylon
  - Overhead Transmission Line
- Agency and Hydrological**
- Contaminated Land Register Entry or Notice (Location)
  - Discharge Consent
  - Enforcement or Prohibition Notice
  - Integrated Pollution Control
  - Integrated Pollution Prevention Control
  - Local Authority Integrated Pollution Prevention and Control
  - Local Authority Pollution Prevention and Control
  - Local Authority Pollution Prevention and Control Enforcement
  - Pollution Incident to Controlled Waters
  - Prosecution Relating to Authorised Processes
  - Prosecution Relating to Controlled Waters
  - Registered Radioactive Substance
  - River Network or Water Feature
  - River Quality Sampling Point
  - Substantiated Pollution Incident Register
  - Water Abstraction
  - Water Industry Act Referral
- Hazardous Substances**
- COMAH Site
  - Explosive Site
  - NIHIS Site
  - Planning Hazardous Substance Consent
  - Planning Hazardous Substance Enforcement
  - BGS Recorded Mineral Site
- Waste**
- BOS Recorded Landfill Site (Location)
  - BOS Recorded Landfill Site
  - EA Historic Landfill (Buffered Point)
  - EA Historic Landfill (Polygon)
  - Integrated Pollution Control Registered Waste Site
  - Licensed Waste Management Facility (Landfill Boundary)
  - Licensed Waste Management Facility (Location)
  - Local Authority Recorded Landfill Site (Location)
  - Local Authority Recorded Landfill Site
  - Potentially Infilled Land (Non-water)
  - Potentially Infilled Land (Non-water)
  - Potentially Infilled Land (Non-water)
  - Potentially Infilled Land (Water)
  - Potentially Infilled Land (Water)
  - Potentially Infilled Land (Water)
  - Registered Landfill Site
  - Registered Landfill Site (Location)
  - Registered Landfill Site (Point Buffered to 100m)
  - Registered Landfill Site (Point Buffered to 250m)
  - Registered Waste Transfer Site (Location)
  - Registered Waste Transfer Site
  - Registered Waste Treatment or Disposal Site (Location)
  - Registered Waste Treatment or Disposal Site

**Site Sensitivity Map - Segment A13**



**Order Details**

Order Number: 310607196\_1\_1  
 Customer Ref: J23105  
 National Grid Reference: 529700, 184120  
 Slice: A  
 Site Area (Ha): 1.41  
 Plot Buffer (m): 100

**Site Details**  
 120-136, Camley Street, LONDON, N1C 4PG

**Landmark**  
 INFORMATION GROUP

Tel: 0844 844 9952  
 Fax: 0844 844 9951  
 Web: www.envirocheck.co.uk

# Historical Mapping Legends

## Ordnance Survey County Series and Ordnance Survey Plan 1:2,500

	Quarry		Gravel Pit		Sand Pit
	Clay Pit		Shingle		Refuse Heap
	Sloping Masonry		Flat Rock		
	Marsh		Reeds		Osiers
	Rough Pasture		Furze		Wood
	Mixed Wood		Brushwood		Orchard
	Fir		Ford		Stepping Stones
	Ferry		Waterfall		Lock
	Trig. Station		Altitude at Trig. Station		
	Bench Mark		Surface Level		
	Arrow denotes flow of water		Antiquities (site of)		
	Cutting		Embankment		
	Railway crossing Road		Level Crossing		Road crossing Railway
	Railway crossing River or Canal		Road over single stream		Road over River or Canal
	County Boundary (Geographical)				
	County & Civil Parish Boundary				
	Administrative County & Civil Parish Boundary				
	County Borough Boundary (England)				
	County Burgh Boundary (Scotland)				
	Boundary Post or Stone		Police Call Box		
	Bridle Road		Pump		
	Electricity Pylon		Signal Post		
	Foot Bridge		Sluice		
	Foot Path		Spring		
	Guide Post or Board		Telephone Call Box		
	Mile Stone		Trough		
	Mooring Post or Ring		Well		

## Ordnance Survey Plan, Additional SIMs and Supply of Unpublished Survey Information 1:2,500 and 1:1,250

	Inactive Quarry, Chalk Pit or Clay Pit		Active Quarry, Chalk Pit or Clay Pit
	Rock		Boulders
	Cliff		Slopes
	Roofed Building		Glazed Roof Building
	Sloping Masonry		Archway
	Non-Coniferous Tree (surveyed)		Coniferous Tree (surveyed)
	Non-Coniferous Trees (not surveyed)		Coniferous Trees (not surveyed)
	Orchard Tree		Scrub
	Coppice, Osier		Reeds
	Rough Grassland		Heath
	Direction of water flow		Bench Mark
	Cave Entrance		Triangulation Station
	Electricity Transmission Line		Electricity Pylon
	County Boundary (Geographical)		
	County & Civil Parish Boundary		
	Civil Parish Boundary		
	Admin. County or County Bor. Boundary		
	London Borough Boundary		
	Symbol marking point where boundary mereing changes		
	Beer House		Pillar, Pole or Post
	Boundary Post or Stone		Post Office
	Capstan, Crane		Public Convenience
	Chimney		Public House
	Drinking Fountain		Pump
	Electricity Pillar or Post		Signal Box or Bridge
	Fire Alarm Pillar		Signal Post or Light
	Foot Bridge		Spring
	Guide Post		Tank or Track
	Hydrant or Hydraulic		Telephone Call Box
	Level Crossing		Telephone Call Post
	Manhole		Trough
	Mile Post or Mooring Post		Water Point, Water Tap
	Mile Stone		Well
	Normal Tidal Limit		Wind Pump

## Large-Scale National Grid Data 1:2,500 and 1:1,250

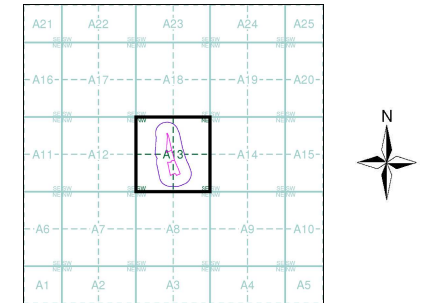
	Cliff		Rock
	Boulders		Positioned Boulder
	Non-Coniferous Tree (surveyed)		Non-Coniferous Trees (not surveyed)
	Orchard Tree		Scrub
	Coppice, Osier		Reeds
	Rough Grassland		Heath
	Direction of water flow		Triangulation Station
	Electricity Transmission Line		Electricity Pylon
	Bench Mark		Buildings with Building Seed
	Roofed Building		Glazed Roof Building
	Civil parish/community boundary		
	District boundary		
	County boundary		
	Boundary post/stone		
	Boundary mereing symbol (note: these always appear in opposed pairs or groups of three)		
	Barracks		Pillar, Pole or Post
	Battery		Post Office
	Cemetery		Public Convenience
	Chimney		Pump
	Cistern		Pumping Station
	Dismantled Railway		Place of Worship
	Electricity Generating Station		Sewage Pumping Station
	Electricity Pole, Pillar		Signal Box or Bridge
	Electricity Sub Station		Signal Post or Light
	Filter Bed		Spring
	Fountain / Drinking Ftn.		Tank or Track
	Gas Valve Compound		Trough
	Gas Governor		Wind Pump
	Guide Post		Water Point, Water Tap
	Manhole		Works (building or area)
	Mile Post or Mile Stone		Well



## Historical Mapping & Photography included:

Mapping Type	Scale	Date	Pg
London	1:2,500	1875 - 1877	2
London	1:2,500	1896	3
London	1:2,500	1916	4
Historical Aerial Photography	1:1,250	1946	5
Ordnance Survey Plan	1:1,250	1953	6
Additional SIMs	1:1,250	1953 - 1984	7
Ordnance Survey Plan	1:2,500	1954	8
Ordnance Survey Plan	1:1,250	1962 - 1971	9
Ordnance Survey Plan	1:1,250	1968 - 1988	10
Ordnance Survey Plan	1:2,500	1970 - 1971	11
Supply of Unpublished Survey Information	1:1,250	1973	12
Additional SIMs	1:1,250	1980 - 1987	13
Additional SIMs	1:1,250	1985 - 1987	14
Large-Scale National Grid Data	1:1,250	1991	15
Large-Scale National Grid Data	1:1,250	1992 - 1994	16
Large-Scale National Grid Data	1:1,250	1993 - 1994	17
Large-Scale National Grid Data	1:1,250	1995	18
Historical Aerial Photography	1:2,500	1999	19

## Historical Map - Segment A13



## Order Details

Order Number: 310607196\_1\_1  
 Customer Ref: J23105  
 National Grid Reference: 529700, 184120  
 Slice: A  
 Site Area (Ha): 1.41  
 Search Buffer (m): 100

## Site Details

120-136, Camley Street, LONDON, N1C 4PG



Tel: 0844 844 9952  
 Fax: 0844 844 9951  
 Web: www.envirocheck.co.uk