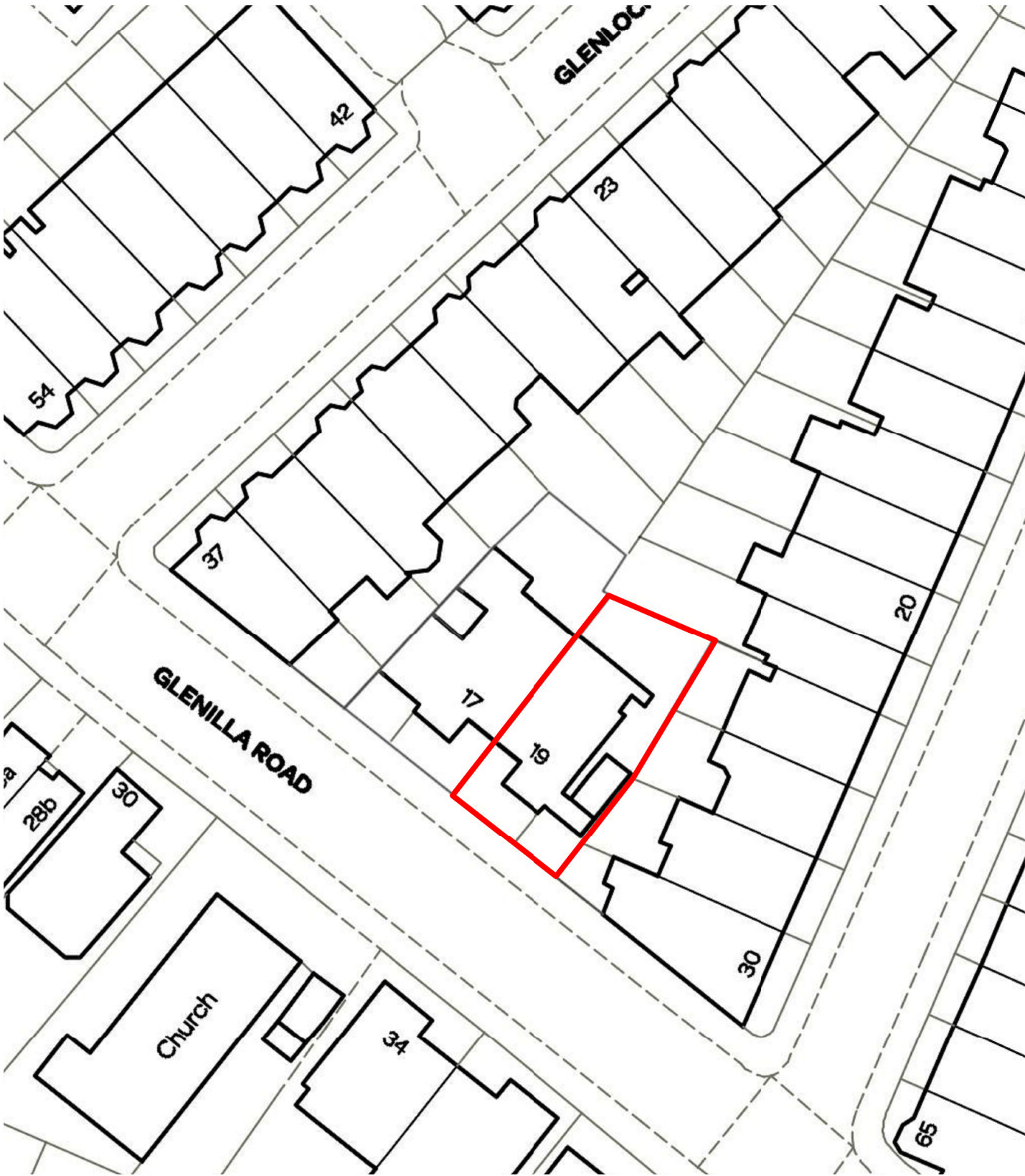
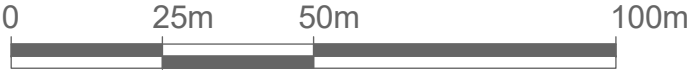




**LOCATION PLAN**

1 : 1250 @A3

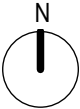


**BLOCK PLAN**

1 : 500 @A3



	AREA
TOTAL SITE AREA	290 M <sup>2</sup>
EXISTING RESIDENTIAL	185 M <sup>2</sup>
EXISTING NON-RESIDENTIAL	N/A
RESIDENTIAL AREA LOST BY CHANGE OF USE OR DEMOLITION	N/A
NON-RESIDENTIAL AREA LOST BY CHANGE OF USE OR DEMOLITION	N/A
PROPOSED RESIDENTIAL	215 M <sup>2</sup>
PROPOSED NON-RESIDENTIAL	N/A
NET ADDITIONAL AREA	30 M <sup>2</sup>



Written dimensions to be taken in preferences to scaled dimensions. The Contractor is responsible for checking all dimensions before work starts.

All work is to be carried out to the requirements, and to the satisfaction of the Local Authority. These drawings are for planning purposes only

Any discrepancies to be brought to the attention of 4D Planning Consultants immediately.

Description

Rev	Date	Description	by	chk

**4D PLANNING™**

Chartered Town Planners & Architectural Technicians

Architecture | Town Planning

T: 0203 1500 183 WWW.4dplanning.com

**WWW.4dplanning.com**

Client  
Mr Guillaume Complainville

Project  
19 Glenilla Rd, Belsize Park,  
London NW3 4AL

Title  
**BLOCK AND  
LOCATION PLANS**

Date:	09.12.2024	Rev:
Scale:	AS INDICATED	
Drawing No.	4D -387A E 00	
Drawn by :	MAX	