

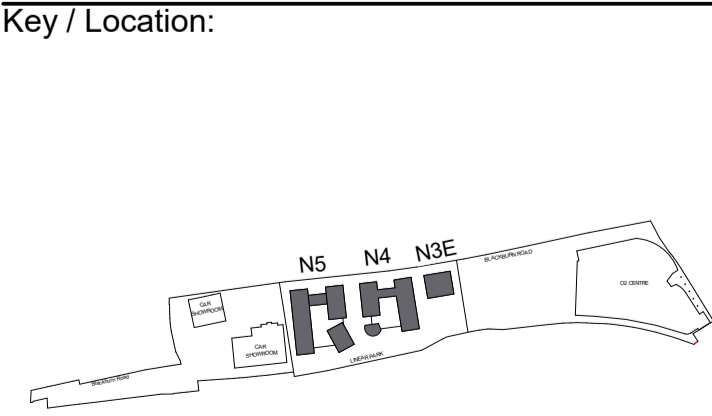




Disclaimer:
 - Do not scale from this drawing.
 - Discrepancies must be reported immediately to the Architect before proceeding.
 - Only figured dimensions are to be used.
 - Check all dimensions on site before fabrication or setting out.
 - This document is copyright and may not be reproduced without permission of the owner.

Rev: P1 Notes: Planning Date: 31.01.2025 Dwn: DH Iss: SM

 Planning Application Boundary
 Homebase (demolished)



GRID

GRID Architects
 128 Southwark Street,
 London SE1 0SW

+44 (0) 20 7593 3260
 info@gridarchitects.co.uk
 www.gridarchitects.co.uk

Client:
 LS (Finchley Road) Limited

Project Name
 O2 Finchley Road Detail Element
 255 Finchley Rd, London NW3 6LU

Drawing Title:
 Existing Site Plan

Drawn by:
 BM

Issued by:
 SM

GRID Project No:
 22036

Scale @A1:
 1:1000

Drawing No:
 4602_001-GRD-00-100L-DR-A-PL000010

Revision:
 P1

Purpose of Issue:
PLANNING

1:1000@A1
 0 20 40 100 m