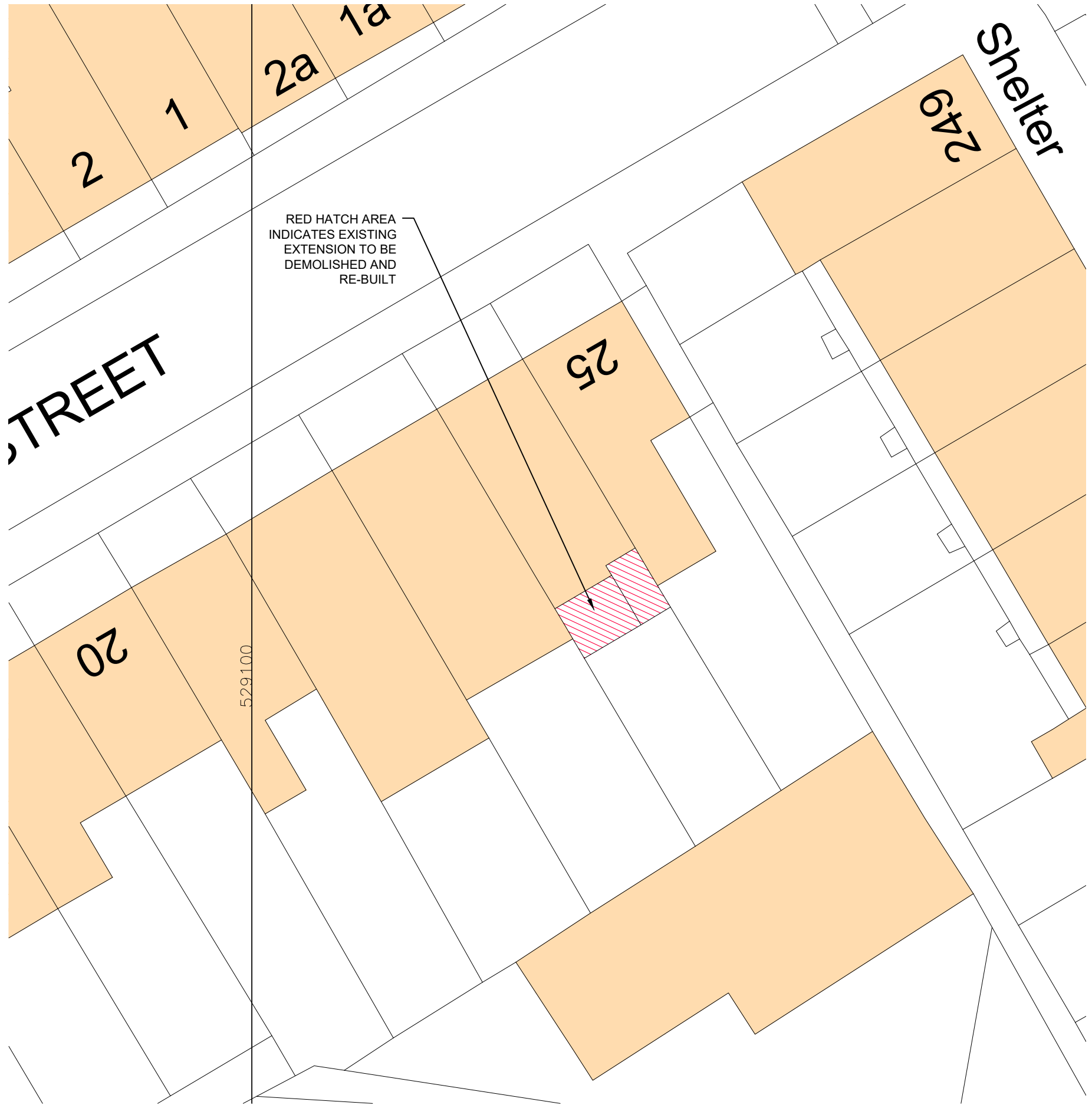

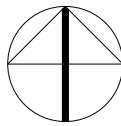


Ordnance Survey, (c) Crown Copyright 2024. All rights reserved. Licence number 100022432



A LOCATION PLAN
L00 1:1250@A3

B SITE BLOCK PLAN
L00 1:200@A3



NOTES:
IF IN DOUBT, ASK. DO NOT SCALE DIRECTLY FROM DRAWING. DO NOT DIMENSION DIRECTLY FROM AUTOCAD FILE. ALL DIMENSIONS TO BE VERIFIED ON SITE PRIOR TO INSTALLATION OR FABRICATION. PROPOSALS SUBJECT TO ALL NECESSARY STATUTORY AND LANDLORD'S CONSENT. COPYRIGHT IN ALL DOCUMENTS AND DRAWINGS SHALL REMAIN THE PROPERTY OF THE ARCHITECT UNLESS OTHERWISE AGREED IN WRITING BY THE ARCHITECT.

CLIENT:
SANDRA VERSTRATEN

PROJECT:
24 IVOR STREET
LONDON
NW1 9PJ

TITLE:
LOCATION AND BLOCK PLAN



STEPHEN EVANS ARCHITECTS
287 Stoke Newington Church Street
London N16 9JH
020 7096 1187
se_architect.co.uk

SCALE:	DATE:	DRAWN:	CHECKED:
VARIES	DEC 24	SE	SE
JOB NO:	DRG NO:	REV:	
767 - L00		00	