


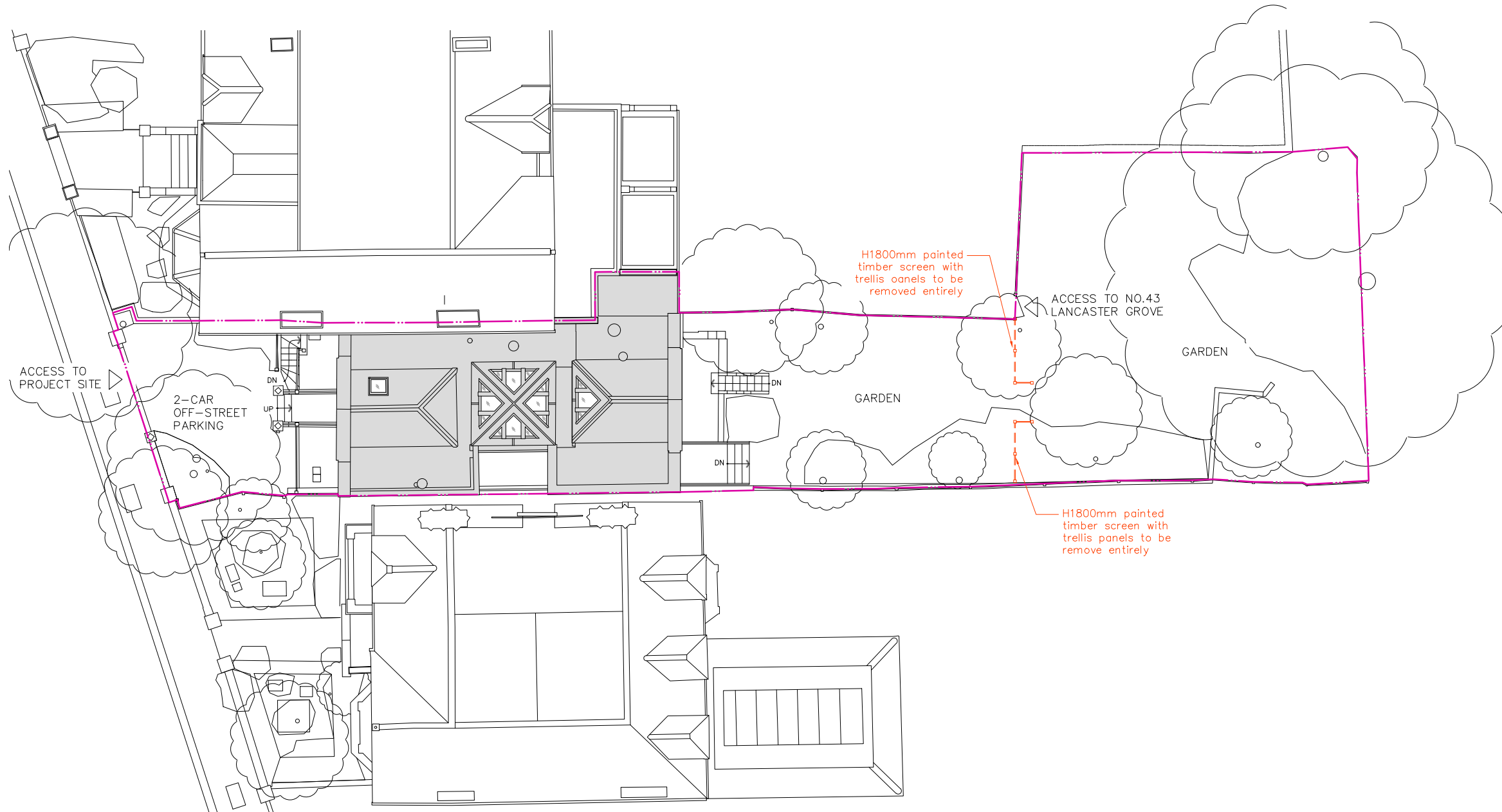
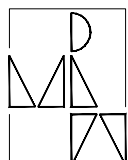


**LEGEND:**

-  Element to be removed / demolished
-  Surface to be removed / demolished
-  Property boundary line



EXISTING SITE PLAN 1



**Maryse Renier Architecture**  
 61 Compayne Gardens, Flat C, London NW6 3DB  
 M: (+44) 077 6317 2322 - E: mrenier@maryserenier.com

**COPYRIGHT:**  
 The design and drawings remain the property of Maryse Renier. The client for this project will be licensed to use this design and documents on this site only upon full payment of architectural fees. This licence is non-transferable. The design and drawings shall not be reproduced, up-loaded to the internet or traced without the permission of Maryse Renier.

**DIMENSION NOTES:**  
 All the dimensions indicated in this set are in mm based on survey drawings prepared by specialist consultant commissioned by the Client. It is VERY IMPORTANT that all dimensions are checked carefully before any work commences or any materials are ordered. If any discrepancies are noticed between these drawings and any other contract document then, please, contact M. Renier immediately.

**2304**  
JOB NO.

**STAGE 3**

**4**  
DWG NO.

DRAWN BY:

**43a LANCASTER GROVE**  
PROJECT NAME:

**PLANNING  
 LAWFUL DEVELOPMENT**

**MR**  
CHECKED BY:

**19 DEC 2024**  
DATE:

**1:200 @ A3**  
SCALE:

**EXISTING SITE PLAN**

0 1 2 5m

**P4-S3-SE100-1**