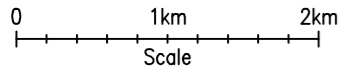
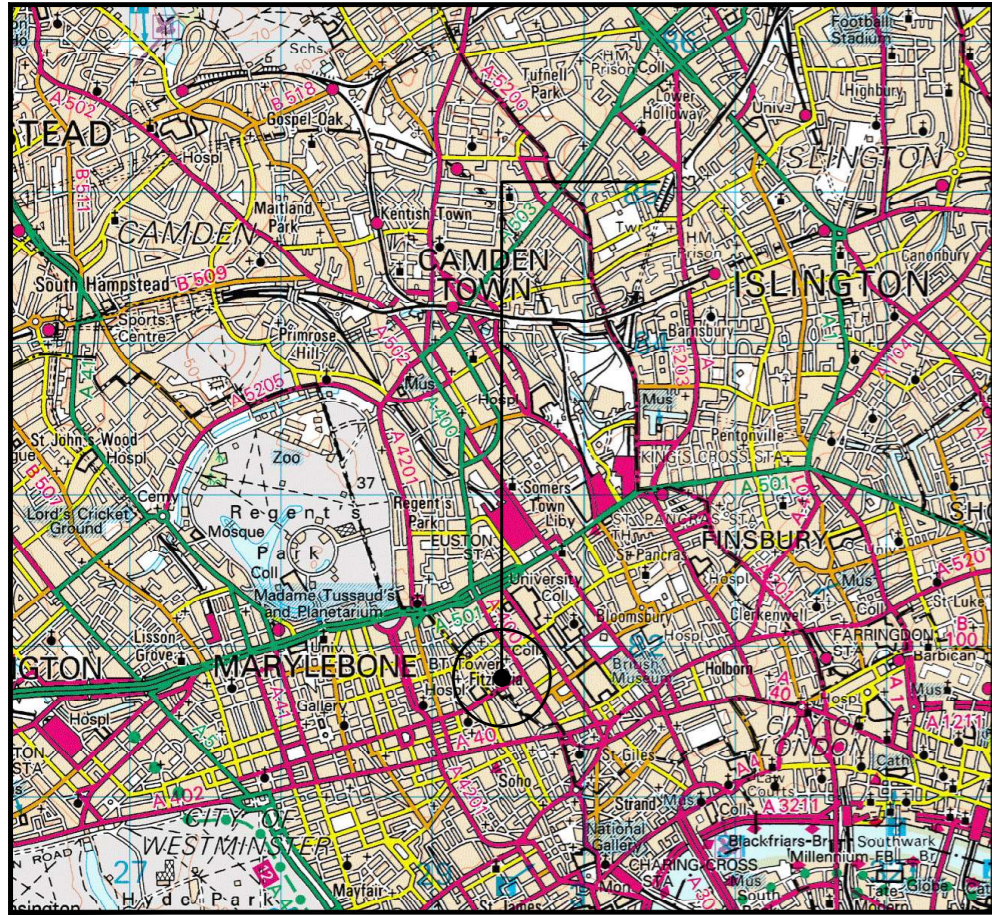


**SITE LOCATION**



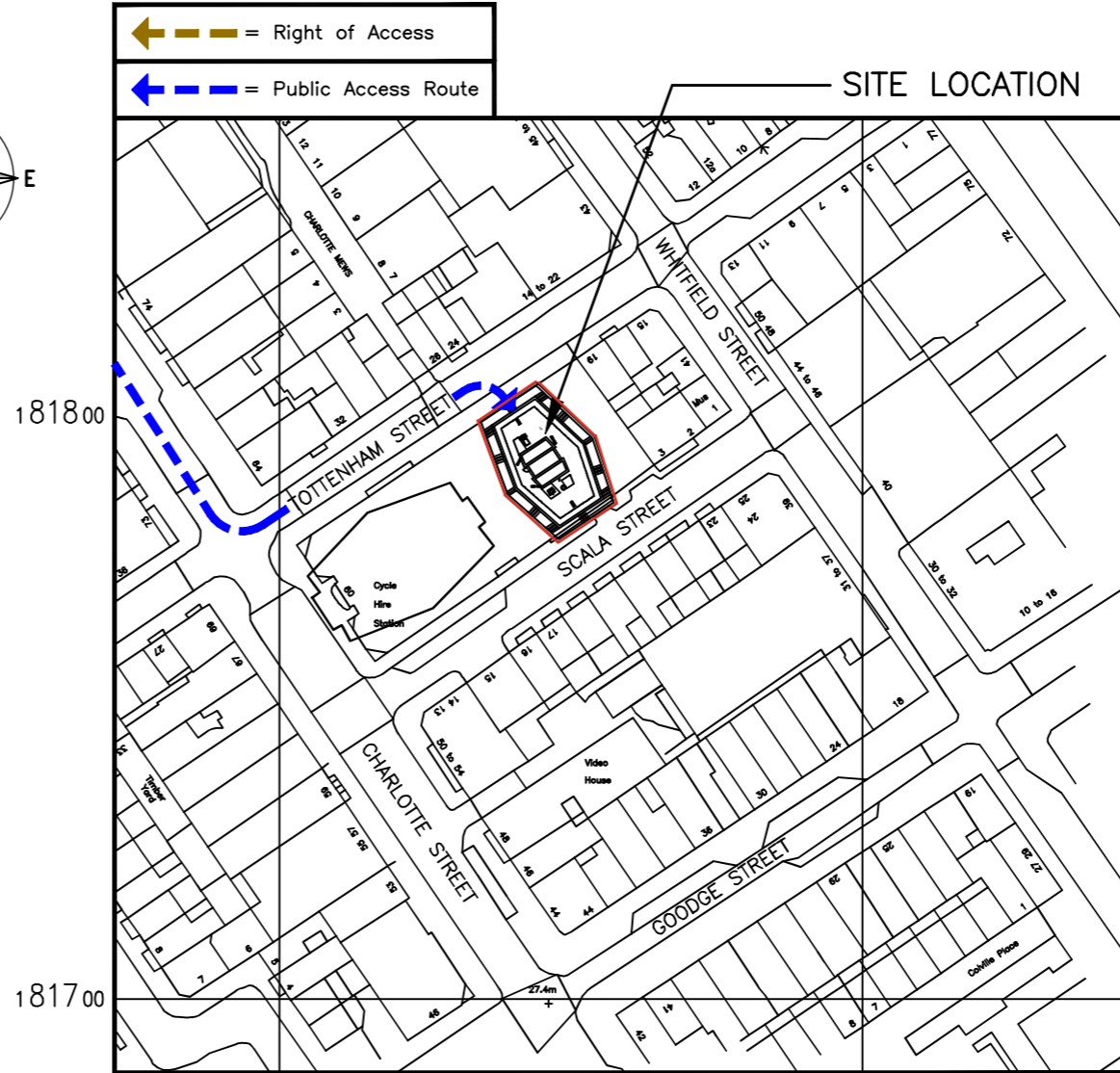
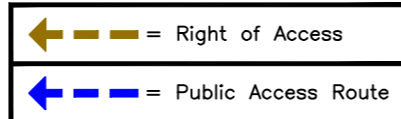
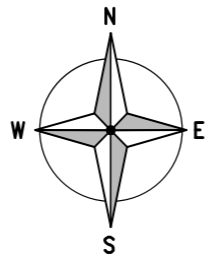
**SITE LOCATION**  
(Scale 1:50000)

Ordnance Survey map extract based upon Landranger map series with the permission of the controller of Her Majesty's Stationery Office Licence No. 100022432 Crown copyright.



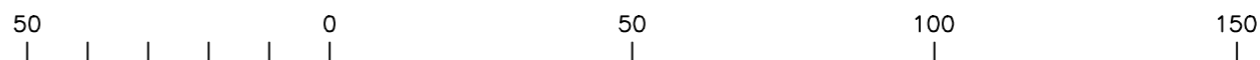
**SITE PHOTOGRAPH**

The drawings comply with TEF & Vodafone Standard ICNIRP guidelines. Designed in accordance with CORNERSTONE document: SDN0007 & SDN0008



**DETAILED SITE LOCATION**  
(Scale 1:1250)

Based upon Ordnance Survey map extract with the permission of the Controller of Her Majesty's Stationery Office. Crown copyright. Licence No. 100022432



ORIGINAL SCALE AT A3 - 1:1250

ALL DIMENSIONS IN METRES

ALL DIMENSIONS ARE IN mm UNLESS NOTED OTHERWISE

N.G.R | E: 529446 N: 181792

**DIRECTIONS TO SITE:**  
HEADING SOUTH WEST ON M1 AT JUNCTION 1 TAKE THE EXIT TOWARDS A406. AFTER 1.2Km TURN RIGHT ONTO A41. AFTER 6.4Km CONTINUE AVENUE ROAD/B525. AFTER 1.1Km TURN LEFT ONTO PRINCE ALBERT ROAD/A5205. AFTER 1.2Km TURN RIGHT ONTO A4201. AFTER 0.1Km TURN LEFT AND CONTINUE ALONG A4201. AFTER 1.3Km TURN RIGHT AND CONTINUE ALONG A4201. AFTER 0.1Km TURN LEFT ONTO BOLSOVER STREET. AFTER 0.1Km TURN LEFT ONTO GREENWELL STREET. AFTER 0.1Km TURN RIGHT ONTO CLEVELAND STREET. AFTER 0.2Km TAKE SLIGHT RIGHT ONTO MAPLE STREET. AFTER 0.1Km TURN RIGHT ONTO FITZROY STREET. AFTER 0.1Km CONTINUE ONTO CHARLOTTE STREET. AFTER 0.2Km TURN LEFT ONTO TOTTENHAM STREET. SITE LOCATION WILL BE LOCATED ON ROOF OF BUILDING ON LHS

NOTES:

A	Issued for Construction	TCL	GBC	14.03.24
REV	MODIFICATION	BY	CH	DATE

United Living Connected  
4 Clearwater, Lingley Mere Business Park, Lingley Green Avenue,  
Great Sankey, Warrington, WA5 3UZ  
t. 44 (0)151 420 4128  
www.unitedliving.co.uk

**CORNERSTONE - LONDON**

Cell Name		Opt.
SCALA HOUSE/OXFORD HOUSE		-
Cell ID No		
CTIL	TEF	VF
30376900	090790	N/A

**Site Address / Contact Details**  
APARTMENTS 21  
TOTTENHAM STREET  
BLOOMSBURY  
LONDON  
W1T 2AW

Drawing Title:		SITE LOCATION MAPS	
Purpose of issue:		CONSTRUCTION	
Drawing Number:		100	
Surveyed By:	TECHTEL	Original Sheet Size:	A3
Drawn:	TCL	Date:	14.03.24
Checked:	GBC	Date:	14.03.24
Dwg Rev:	A	Pack Issue:	B