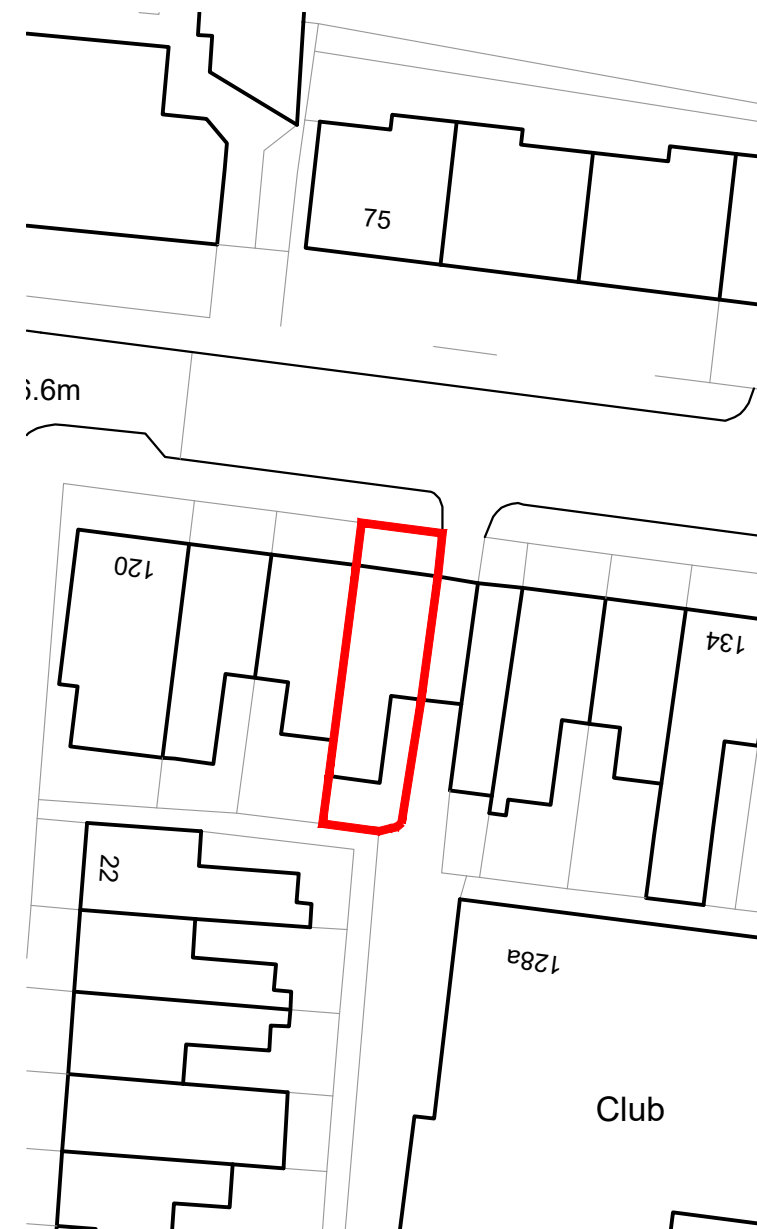






1 LOCATION PLAN

1 : 1250 @A3



2 BLOCK PLAN

1 : 500 @A3



NOTES

THIS DESIGN AND DRAWING REMAINS THE PROPERTY OF URBAN ROOTS ARCHITECTURE & DESIGN. THE CLIENT IS LICENSED TO USE THIS DESIGN AND DOCUMENTS ON THIS SITE ONLY. THIS LICENSE IS NON TRANSFERABLE. THE DESIGN AND DRAWINGS SHALL NOT BE REPRODUCED, UPLOADED OR TRACED WITHOUT THE EXPRESS PERMISSION OF UAD.

SCALE THIS DRAWING FOR PLANNING PURPOSES ONLY. ALL CONSTRUCTION TO BE BASED ON SITE DIMENSIONS AND LEVELS

ANY DISCREPANCIES BETWEEN THE DRAWING AND THE SITE MUST BE REPORTED IMMEDIATELY TO UAD BEFORE COMMENCING WORK.

THIS DRAWING SHALL ONLY BE USED FOR THE PURPOSE INTENDED

A	PLANNING	13/12/2024
	REVISION DETAILS	DATE

126B MAYGROVE ROAD

LOCATION PLAN & BLOCK PLAN

1:1250 & 1:500 @A3

314 -001 REV **A**

FOR PLANNING

URBAN ROOTS ARCHITECTURE & DESIGN

43, SPRINGFIELD ROAD
LONDON
N15 4AY
+44(0) 20 8888 1345

