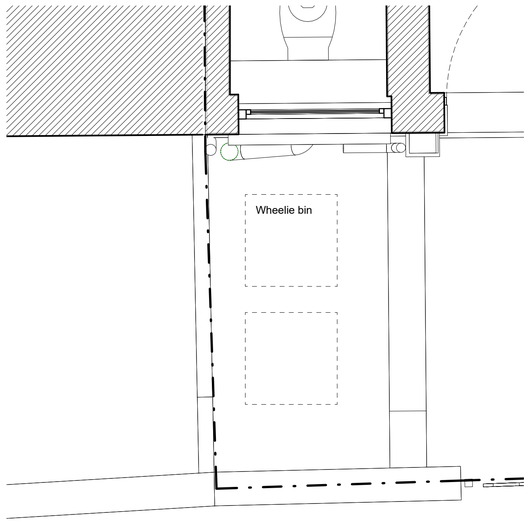

1 Existing Plan
1 : 20

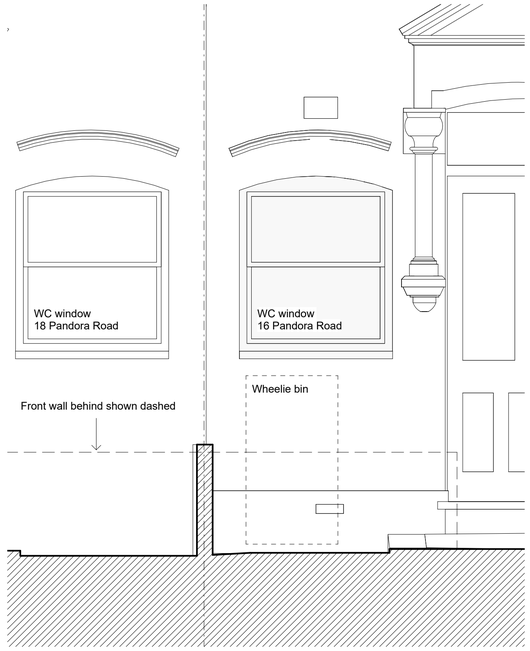

2 Existing Front Entry Elevation
1 : 20

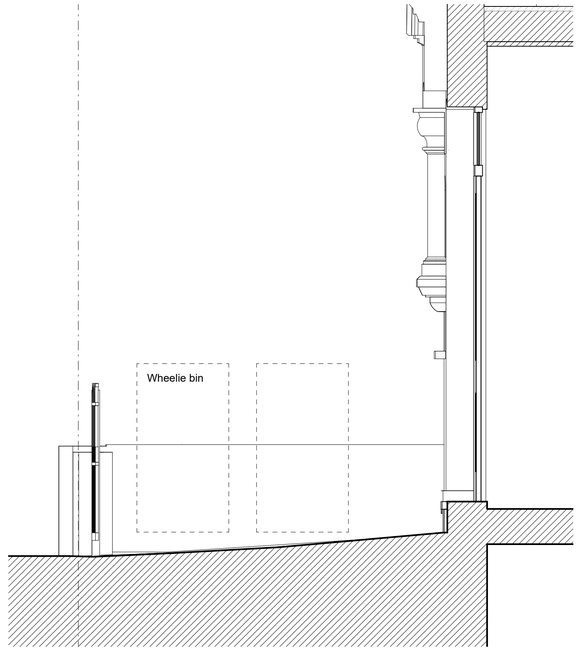

3 Existing Side Boundary Elevation
1 : 20

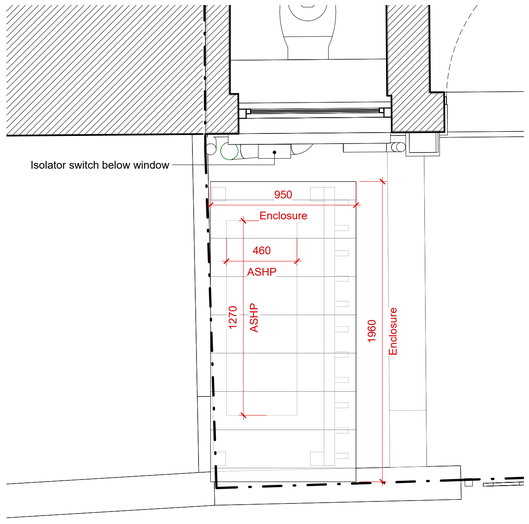

4 Proposed Plan
1 : 20

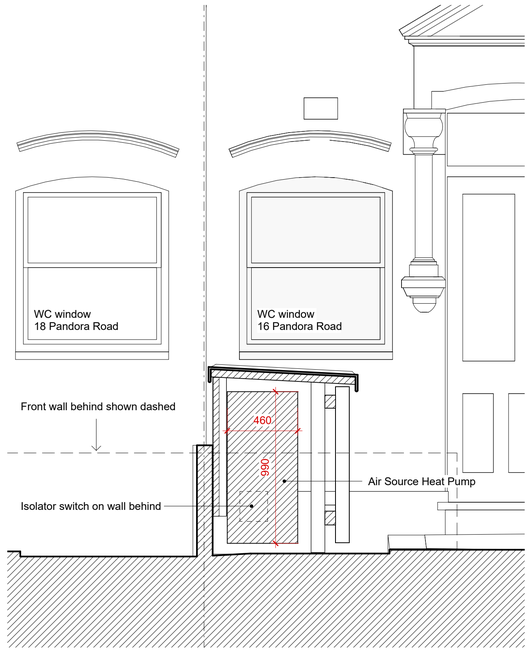

5 Proposed Front Entry Elevation
1 : 20

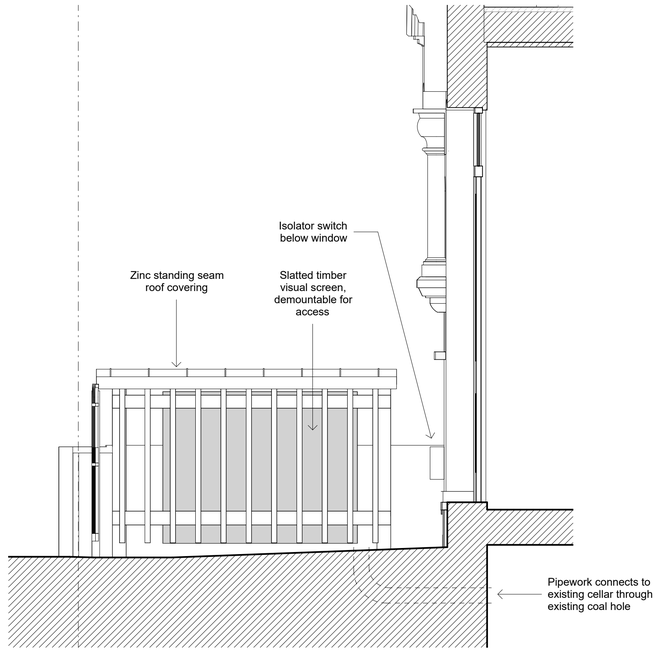

6 Proposed Side Boundary Elevation
1 : 20

Meters
0 0.5 1 1.5 2

1. Dimensions given in millimetres unless stated otherwise.
2. All levels are in metres above AOD unless stated otherwise.
3. Use written dimensions only; do not scale from drawing.
4. All dimensions to be verified on site prior to proceeding and all discrepancies to be notified in writing to the Architect.
5. Original survey produced by Maltby Land Surveys Ltd in January 2024. The Architect is to be informed of any inaccuracies of the existing works or surroundings.

Notes

Revisions

Rev.	Description	Date
A	ASHP Issue	18.12.2024

Project 219

Client
Ruth Pepper
16 Pandora Road
London NW6 1TT

Architect
COOKE FAWCETT ARCHITECTS
1-2 Herbal Hill
London, EC1R 5EF
+44 (0)20 7078 4030

Scale
1 : 20

Drawing Title
ASHP Layout

Drawing No.
CF-219-DR -1500 -A