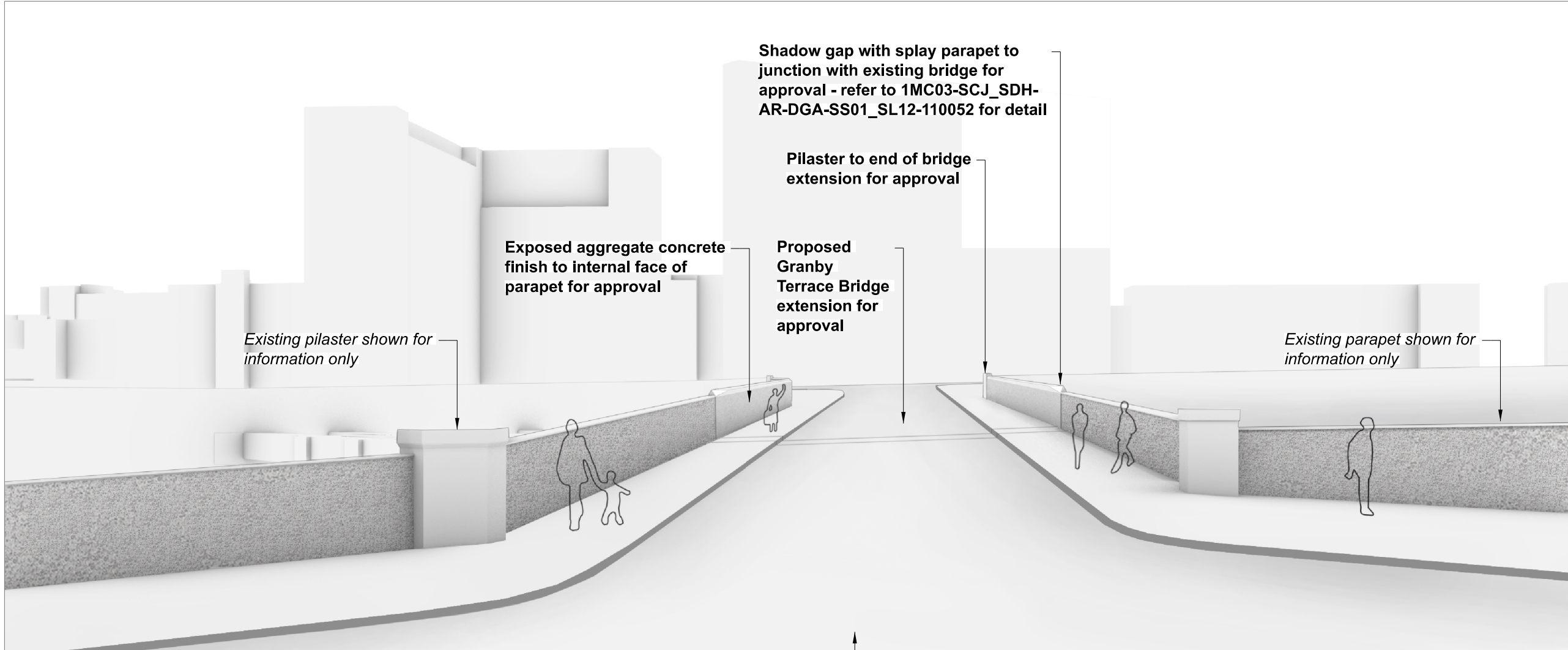




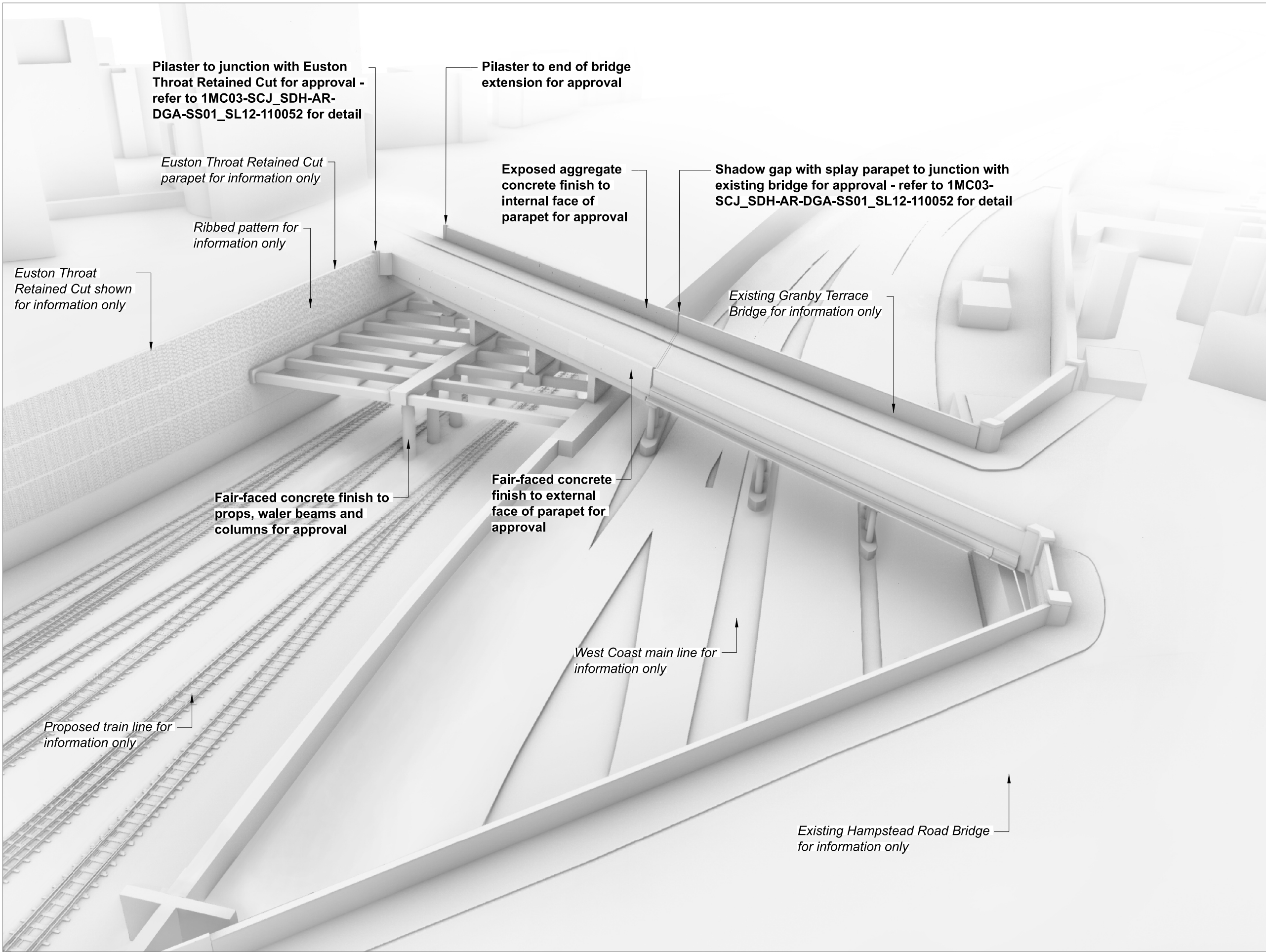
1 Perspective Looking East towards Hampstead Road

Proposed Granby Terrace Bridge extension for approval

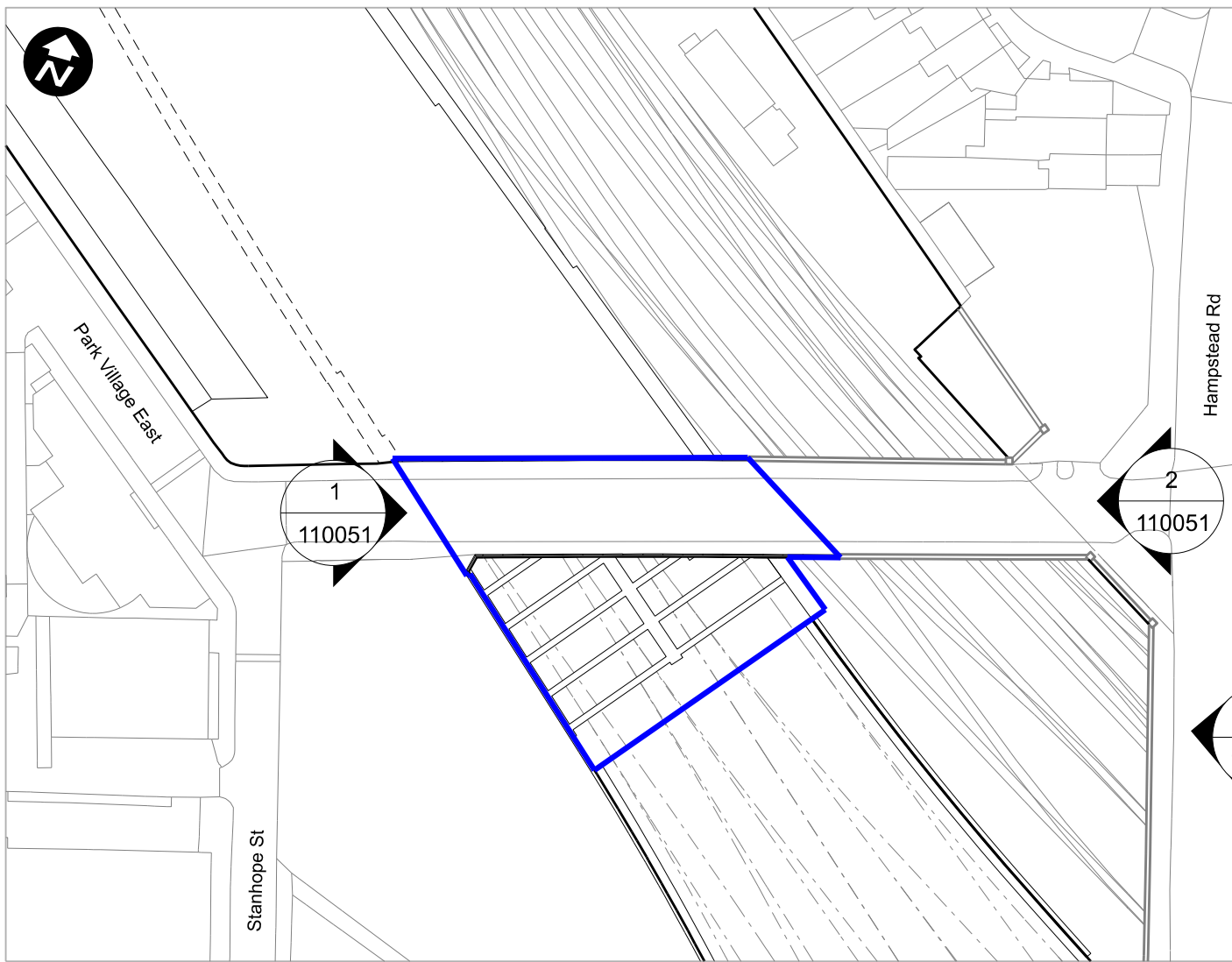


2 Perspective Looking West towards Park Village East

Existing Granby Terrace Bridge for information only



3 Aerial View



4 Keyplan
1:1000

Key

Application Boundary



						HS2 accepts no responsibility for any circumstances which arise from the reproduction of this document after alteration, amendment or abbreviation or if it is issued in part or issued incompletely in any way.
						© Crown Copyright and database right 2018. All rights reserved. Ordnance Survey Licence number 100049130
P01	GTB_Schedule 17 LA Submission	JX	24/08/20	24/08/20		© Crown Copyright material is reproduced with the permission of Land Registry under delegated authority from the Controller of HMSO.
P02	GTB_Schedule 17 Final Submission	JX	12/10/20	12/10/20		This material was last updated on 2018 and may not be copied, distributed, sold or published without the formal permission of Land Registry. Only an official copy of a title plan or register obtained from the Land Registry may be used for legal or other official purposes.
P03	GTB_Schedule 17 Final Re-Submission A	JX	19/01/21	19/01/21		
Rev	Description	Drawn	Checked	Con App	HS2 App	Scale with caution as distortion can occur.

Legends/Notes:

G1. All dimensions are in millimetres unless noted otherwise.

G2. All levels are in metres relative to OD (Ordnance Datum, Newlyn) unless noted otherwise.

G3. Chainages are expressed in metres and measured from Euston Station.

G4. Global coordinates are indicated by Eastings (E) and Northings (N) to the project snake grid.

G5. All angles are in degrees (0°360°) unless noted otherwise.

G6. Dimensions are not to be scaled from the drawing.

G7. For the scope of works by the rail systems contractor, as indicatively shown on the drawings, refer to VI 100

G8. The current design is based on Project Master Alignment (PMA) 2.0

HS2

Registered in England Registration No. 06791686
Registered office: 2 Snow Hill, Queensway, Birmingham, B4 6GA

OFFICIAL

Creator/Originator
SCS JV - Design House

Zone	Granby Terrace Bridge			Project/Contract		
Design Stage	Detailed Design			HS2-MWCC SCS Sector S1		
Drawing Title	Granby Terrace Bridge Schedule 17 Plans and Specifications Perspectives For Information			Discipline/Function		
				Architectural		
				Drawn	Checked	Approved
				J Xu	V.De Siqueira	D Lewin
				Date	Scale	Size
				21/01/21	AS SHOWN	A1
				Drawing No.		Rev.
				1MC03-SCJ_SDH-AR-DGA-SS01_SL12-110051		P03

FOR INFORMATION